NOAA Technical Memorandum NMFS

U.S. PACIFIC MARINE MAMMAL STOCK ASSESSMENTS: 2008

James V. Carretta, Karin A. Forney, Mark S. Lowry, Jay Barlow,
Jason Baker, Dave Johnston, Brad Hanson, Marcia M. Muto,
Deanna Lynch, and Lilian Carswell

with contributions from
Dan Lawson, Joe Cordaro, Elizabeth Petras,
Dale Sweetnam, and Chris Yates

NOAA-TM-NMFS-SWFSC-434

U. S. DEPARTMENT OF COMMERCE
National Oceanic and Atmospheric Administration
National Marine Fisheries Service
Southwest Fisheries Science Center

NOAA Technical Memorandum NMFS
This TM series is used for documentation and timely communication of preliminary results, interim reports, or special purpose information. The TMs have not received complete formal review, editorial control, or detailed editing.

James V. Carretta[1], Karin A. Forney[2], Mark S. Lowry[1], Jay Barlow[1], Jason Baker[3], Dave Johnston[4], Brad Hanson[5], Marcia M. Muto[6], Deanna Lynch[7], and Lilian Carswell[8]

with contributions from
Dan Lawson, Joe Cordaro, Elizabeth Petras,
Dale Sweetnam, and Chris Yates

NOAA-TM-NMFS-SWFSC-434

U. S. DEPARTMENT OF COMMERCE
National Oceanic and Atmospheric Administration
National Marine Fisheries Service
Southwest Fisheries Science Center

1 – NOAA Fisheries, Southwest Fisheries Science Center, 3333 N. Torrey Pines Ct., La Jolla, CA 92037
2 - NOAA Fisheries, Southwest Fisheries Science Center, 110 Shaffer Road, Santa Cruz, CA 95060.
3 - NOAA Fisheries, Pacific Islands Fisheries Science Center, 2570 Dole Street, Honolulu, HI 96822.
4 – Duke University Marine Laboratory, 135 Duke Marine Lab Rd., Beaufort, NC 28516.
5 – Northwest Fisheries Science Center, NMFS/NOAA, 2725 Montlake Boulevard, East Seattle WA 98112.
6 – NOAA Fisheries, National Marine Mammal Laboratory, 7600 Sand Point Way, N.E., Seattle, WA 98115.
7 – U.S. Fish and Wildlife Service, Western Washington Fish and Wildlife Office, 510 Desmond Drive SE, Suite 102, Lacey, WA 98503.
8 – U.S. Fish and Wildlife Service, 2493 Portola Road, Suite B, Ventura, California, 93003

TABLE OF CONTENTS

Draft stock assessment reports and appendices revised in 2008 are highlighted; all others will be reprinted in the final 2008 stock assessments as they appear in the 2007 Pacific Region Stock Assessment Reports (Carretta *et al.* 2007).

PINNIPEDS

CALIFORNIA SEA LION (*Zalophus californianus californianus*): U.S. Stock....1
HARBOR SEAL (*Phoca vitulina richardsi*): California Stock....9
HARBOR SEAL (*Phoca vitulina richardsi*): Oregon & Washington Coast Stock....15
HARBOR SEAL (*Phoca vitulina richardsi*): Washington Inland Waters Stock....22
NORTHERN ELEPHANT SEAL (*Mirounga angustirostris*): California Breeding Stock....28
GUADALUPE FUR SEAL (*Arctocephalus townsendi*)....33
NORTHERN FUR SEAL (*Callorhinus ursinus*): San Miguel Island Stock....37
HAWAIIAN MONK SEAL (*Monachus schauinslandi*)....42

CETACEANS - U.S. WEST COAST

HARBOR PORPOISE (*Phocoena phocoena*): Morro Bay Stock....50
HARBOR PORPOISE (*Phocoena phocoena*): Monterey Bay Stock....55
HARBOR PORPOISE (*Phocoena phocoena*): San Francisco-Russian River Stock....60
HARBOR PORPOISE (*Phocoena phocoena*): Northern California/Southern Oregon Stock....65
HARBOR PORPOISE (*Phocoena phocoena*): Oregon/Washington Coast Stock....69
HARBOR PORPOISE (*Phocoena phocoena*): Washington Inland Waters Stock....74
DALL'S PORPOISE (*Phocoenoides dalli*): California/Oregon/Washington Stock....81
PACIFIC WHITE-SIDED DOLPHIN (*Lagenorhynchus obliquidens*):
California/Oregon/Washington, Northern and Southern Stocks....86
RISSO'S DOLPHIN (*Grampus griseus*): California/Oregon/Washington Stock....91
BOTTLENOSE DOLPHIN (*Tursiops truncatus*): California Coastal Stock....96
BOTTLENOSE DOLPHIN (*Tursiops truncatus*): California/Oregon/Washington Offshore Stock....101
STRIPED DOLPHIN (*Stenella coeruleoalba*): California/Oregon/Washington Stock....105
SHORT-BEAKED COMMON DOLPHIN (*Delphinus delphis*): California/Oregon/Washington Stock....109
LONG-BEAKED COMMON DOLPHIN (*Delphinus capensis*): California Stock....116
NORTHERN RIGHT-WHALE DOLPHIN (*Lissodelphis borealis*): California/Oregon/Washington....121
KILLER WHALE (*Orcinus orca*): Eastern North Pacific Offshore Stock....126
KILLER WHALE (*Orcinus orca*): Eastern North Pacific Southern Resident Stock....131
SHORT-FINNED PILOT WHALE (*Globicephala macrorhynchus*): California/Oregon/Washington....137
BAIRD'S BEAKED WHALE (*Berardius bairdii*): California/Oregon/Washington Stock....142
MESOPLODONT BEAKED WHALES (*Mesoplodon* spp.): California/Oregon/Washington Stocks....146
CUVIER'S BEAKED WHALE (*Ziphius cavirostris*): California/Oregon/Washington Stock....150
PYGMY SPERM WHALE (*Kogia breviceps*): California/Oregon/Washington Stock....154
DWARF SPERM WHALE (*Kogia sima*): California/Oregon/Washington Stock....158
SPERM WHALE (*Physeter macrocephalus*): California/Oregon/Washington Stock....162
HUMPBACK WHALE (*Megaptera novaeangliae*): California/Oregon/Washington Stock....168
BLUE WHALE (*Balaenoptera musculus*): Eastern North Pacific Stock....175
FIN WHALE (*Balaenoptera physalus*): California/Oregon/Washington Stock....181
SEI WHALE (*Balaenoptera borealis*): Eastern North Pacific Stock....186
MINKE WHALE (*Balaenoptera acutorostrata*): California/Oregon/Washington Stock....191

CETACEANS - HAWAII

ROUGH-TOOTHED DOLPHIN (*Steno bredanensis*): Hawaiian Stock 196
RISSO'S DOLPHIN (*Grampus griseus*): Hawaiian Stock 199
BOTTLENOSE DOLPHIN (*Tursiops truncatus*): Hawaiian Stock 203
PANTROPICAL SPOTTED DOLPHIN (*Stenella attenuata*): Hawaiian Stock 208
SPINNER DOLPHIN (*Stenella longirostris*): Hawaiian Stock 213
STRIPED DOLPHIN (*Stenella coeruleoalba*): Hawaiian Stock 217
FRASER'S DOLPHIN (*Lagenodelphis hosei*): Hawaiian Stock 220
MELON-HEADED WHALE (*Peponocephala electra*): Hawaiian Stock 222
PYGMY KILLER WHALE (*Feresa attenuata*): Hawaiian Stock 225
FALSE KILLER WHALE (*Pseudorca crassidens*): Pacific Islands Region Stocks (Hawaii Pelagic, Hawaii Insular, and Palmyra Atoll) 227
KILLER WHALE (*Orcinus orca*): Hawaiian Stock 234
SHORT-FINNED PILOT WHALE (*Globicephala macrorhynchus*): Hawaiian Stock 237
BLAINVILLE'S BEAKED WHALE (*Mesoplodon densirostris*): Hawaiian Stock 242
CUVIER'S BEAKED WHALE (*Ziphius cavirostris*): Hawaiian Stock 246
LONGMAN'S BEAKED WHALE (*Indopacetus pacificus*): Hawaiian Stock 249
PYGMY SPERM WHALE (*Kogia breviceps*): Hawaiian Stock 252
DWARF SPERM WHALE (*Kogia sima*): Hawaiian Stock 255
SPERM WHALE (*Physeter macrocephalus*): Hawaiian Stock 258
BLUE WHALE (*Balaenoptera musculus*): Western North Pacific Stock 263
FIN WHALE (*Balaenoptera physalus*): Hawaiian Stock 267
BRYDE'S WHALE (*Balaenoptera edeni*): Hawaiian Stock 270
SEI WHALE (*Balaenoptera borealis*): Hawaiian Stock 273
MINKE WHALE (*Balaenoptera acutorostrata*): Hawaiian Stock 276

APPENDICES

APPENDIX 1: Description of U.S. Commercial Fisheries 279
APPENDIX 2: Cetacean Survey Effort 308
APPENDIX 3: Summary of Draft 2008 U.S. Pacific Marine Mammal Stock Assessment Reports 315
APPENDIX 4: Sea Otter stock assessments 317

PREFACE

Under the 1994 amendments to the Marine Mammal Protection Act (MMPA), the National Marine Fisheries Service (NMFS) and the U.S. Fish and Wildlife Service (USFWS) are required to publish Stock Assessment Reports for all stocks of marine mammals within U.S. waters, to review new information every year for strategic stocks and every three years for non-strategic stocks, and to update the stock assessment reports when significant new information becomes available. This report presents revised stock assessments for 27 Pacific marine mammal stocks under NMFS jurisdiction, including 9 "strategic" stocks and 18 "non-strategic" stocks (see summary table). New abundance estimates are available for 20 stocks, including 5 endangered species of large whales, the Hawaiian monk seal, and southern resident killer whales. Information on the remaining 37 Pacific region stocks will be reprinted without revision in the final 2008 reports and currently appears in the 2007 reports (Carretta *et al.* 2007). Stock Assessments for Alaskan marine mammals are published by the National Marine Mammal Laboratory (NMML) in a separate report.

Pacific region stock assessments include those studied by the Southwest Fisheries Science Center (SWFSC, La Jolla, California), the Pacific Islands Fisheries Science Center (PIFSC, Honolulu, Hawaii), the National Marine Mammal Laboratory (NMML, Seattle, Washington), and the Northwest Fisheries Science Center (NWFSC, Seattle, WA). Northwest Fisheries Science Center staff prepared the report on the Eastern North Pacific Southern Resident killer whale. Pacific Islands Fisheries Science Center staff prepared the report on the Hawaiian monk seal. Southwest Fisheries Science Center staff prepared stock assessments for the remaining 25 stocks, which include 22 U.S. west coast cetacean stocks and three stocks of false killer whales (Hawaii Insular, Hawaii Pelagic, and Palmyra Atoll). Recently completed sea otter stock assessment reports produced by the U.S. Fish and Wildlife Service have been included as Appendix 4 to the Pacific stock assessment reports.

False killer whales in the Pacific Islands region are divided into three stocks, based on recent sighting and genetic data that supports the designation of a 'Hawaii Insular' stock within the 25-75 nmi longline exclusion zone around the Main Hawaiian Islands. Two other false killer whale stocks include the "Palmyra Atoll" stock and the "Hawaii Pelagic" stock (previously called the "Hawaii" stock in the 2007 Stock Assessment Reports). The "Hawaii Pelagic" stock is the only strategic stock of the three false killer whale stocks.

The status of one U.S. west coast cetacean stock ('California long-beaked common dolphin') has changed from "strategic" to "non-strategic", based on new estimates of abundance, a revised PBR, and updates of incidental fishery mortality levels. The stock assessment for the Eastern Tropical Pacific stock of Bryde's whale will not appear in the 2008 Pacific reports, following a recommendation from the Pacific Regional Scientific Review Group (PSRG) to eliminate this report because the stock rarely enters U.S. waters. The stock assessment for the Hawaiian stock of Bryde's whales is retained in the final 2008 reports.

Draft versions of the stock assessment reports were reviewed by the Pacific Scientific Review Group at the January 2008 Monterey, California meeting. The Washington sea otter stock report benefited greatly from the contributions of Steve Jeffries. The authors also wish to thank those who provided unpublished data, especially Robin Baird and Joseph Mobley, who provided valuable information on Hawaiian cetaceans. We also thank those who provided input during the public comment period. Any omissions or errors are the sole responsibility of the authors.

This is a working document and individual stock assessment reports will be updated as new information on marine mammal stocks and fisheries becomes available. Background information and guidelines for preparing stock assessment reports are reviewed in Wade and Angliss (1997). The authors solicit any new information or comments which would improve future stock assessment reports.

These Stock Assessment Reports summarize information from a wide range of sources and an extensive bibliography of all sources is given in each report. We strongly urge users of this document to refer to and cite *original* literature sources rather than citing this report or previous Stock Assessment Reports. If the original sources are not accessible, the citation should follow the format: [Original source], as cited in [this Stock Assessment Report citation].

Cover photograph: Killer whales off La Jolla, CA. 15 January 2009. Photographed by Fionna Matheson.

References:

Carretta, J.V., K.A. Forney, M.S. Lowry, J. Barlow, J. Baker, Brad Hanson, and M.M. Muto. 2007. U.S. Pacific Marine Mammal Stock Assessments: 2007. U.S. Department of Commerce, NOAA Technical Memorandum NMFS-SWFSC-414. 316p.

Wade, P.R. and R.P. Angliss. 1997. Guidelines for assessing marine mammal stocks: Report of the GAMMS workshop April 3-5, 1996, Seattle, Washington. NOAA Technical Memorandum NMFS-OPR-12. Available from Office of Protected Resources, National Marine Fisheries Service, Silver Spring, MD. 93p.

Revised 10/30/2007

CALIFORNIA SEA LION (*Zalophus californianus californianus*): U.S. Stock

STOCK DEFINITION AND GEOGRAPHIC RANGE

The California sea lion *Zalophus californianus* includes three subspecies: *Z. c. wollebaeki* (on the Galapagos Islands), *Z. c. japonicus* (in Japan, but now thought to be extinct), and *Z. c. californianus* (found from southern Mexico to southwestern Canada; herein referred to as the California sea lion). The breeding areas of the California sea lion are on islands located in southern California, western Baja California, and the Gulf of California (Figure 1). These three geographic regions are used to separate this subspecies into three stocks: (1) the United States stock begins at the U.S./Mexico border and extends northward into Canada; (2) the Western Baja California stock extends from the U.S./Mexico border to the southern tip of the Baja California Peninsula; and (3) the Gulf of California stock which includes the Gulf of California from the southern tip of the Baja California peninsula and across to the mainland and extends to southern Mexico (Lowry et al. 1992). Some movement has been documented between these geographic stocks, but rookeries in the United States are widely separated from the major rookeries of western Baja California, Mexico. Males from western Baja California rookeries may spend most of the year in the United States. Genetic differences have been found between the U.S. stock and the Gulf of California stock (Maldonado et al. 1995). There are no international agreements for joint management of California sea lions between the U.S., Mexico, and Canada.

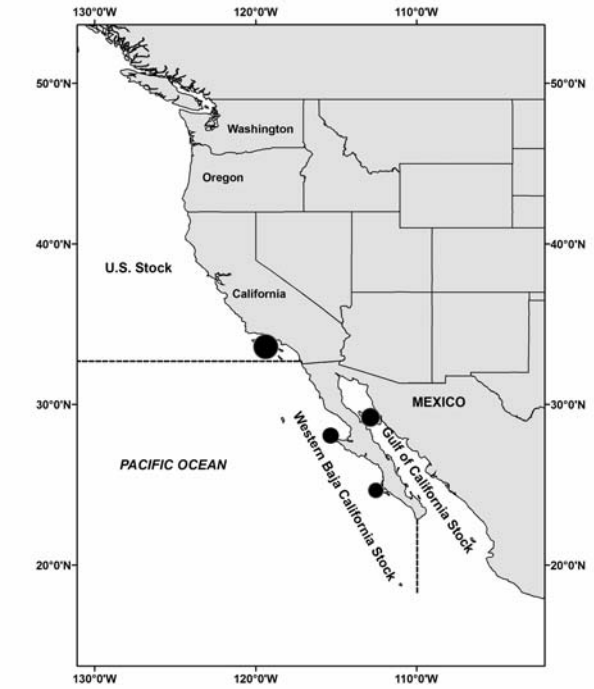

Figure 1. Geographic range of California sea lions showing stock boundaries and locations of major rookeries. The U.S. stock ranges north into Canadian waters.

POPULATION SIZE

The entire population cannot be counted because all age and sex classes are never ashore at the same time. In lieu of counting all sea lions, pups are counted during the breeding season (because this is the only age class that is ashore in its entirety), and the number of births is estimated from the pup count. The size of the population is then estimated from the number of births and the proportion of pups in the population.

Censuses are conducted in July after all pups have been born. To estimate the number of pups born, the pup count in 2005 (48,277) was adjusted for an estimated 15% pre-census mortality (Boveng 1988; Lowry et al. 1992), giving an estimated 55,519 live births in the population. The fraction of newborn pups in the population (23.3%) was estimated from a life table derived for the northern fur seal (*Callorhinus ursinus*) (Boveng 1988, Lowry et al. 1992) which was modified to account for the growth rate of this California sea lion population (5.6% yr^{-1}, see below). Multiplying the number of pups born by the inverse of this fraction (4.28) results in a population estimate of 238,000.

Minimum Population Estimate

The minimum population size was determined from counts of all age and sex classes that were ashore at all the major rookeries and haulout sites during the 2005 breeding season. The minimum population size of the U.S. stock is 141,842 (NMFS unpubl. data). It includes all California sea lions counted during the July 2005 census at the Channel Islands in southern California and at haulout sites located between Point Conception and the Oregon/California border. An additional unknown number of California sea lions are at sea or hauled out at locations that were not censused.

Current Population Trend

Records of pup counts from 1975 to 2005 (Figure 2) were compiled from the literature, NMFS reports, unpublished NMFS data, and Lowry 1999 (the literature up to 2000 is listed in Lowry and Maravilla 2005). Pup counts from 1975 through 2005 were examined for four rookeries in southern California and for haulouts in central and northern California. The number of pups at rookeries not counted were estimated using multiple regressions derived from counts of two neighboring rookeries using data from 1975-2000 (Lowry and Maravilla 2005) : (1) 1980 at Santa Barbara Is.; (2) 1978-1980 at San Clemente Is.; and (3) 1978 and 1979 at San Nicolas Is. The mean was used when more than one count was available for a given rookery. Four major declines in the number of pups counted occurred during El Niño events in 1983-1984, 1992-93, 1998, and 2003 (Figure 2). A regression of the natural logarithm of the pup counts against year indicates that the counts of pups increased at an annual rate of 5.6% between 1975 and 2005 when pup counts for El Niño years (1983, 1984, 1992, 1993, 1998, and 2003) were removed from the 1975-2005 time series.

The 1975-2005 time series of pup counts shows the effect of four El Niño events on the sea lion population. Pup production decreased by 35 percent in 1983, 27 percent in 1992, and 64 percent in 1998. After the 1992-93 and 1997-98 El Niños, pup production rebounded by 52 percent and 185 percent, respectively, but there was no rebound after the 1983-84 El Niño (Figure 2). Unlike the 1992-93 and 1997-98 El Niños, the 1983-1984 El Niño affected adult female survivorship (DeLong et al 1991) which prevented the rebound in pup production because there were fewer adult females available in the population to produce pups (it took five years for pup production to return to the 1982 level). Other characteristics of El Niños are higher pup and juvenile mortality rates (DeLong et al 1991, NMFS unpubl. data) which affect future recruitment into the adult population for the affected cohorts. The 2002 and 2003 decline can be attributed to (1) reduced number of reproductive adult females being incorporated into the population as a result of the 1992-93 and 1997-98 El Niños, (2) domoic acid poisoning (Scholin et al. 2000, Lefebvre et al. 2000), (3) lower survivorship of pups due to hookworm infestations (Lyons et al. 2001), and (4) the 2003 El Niño

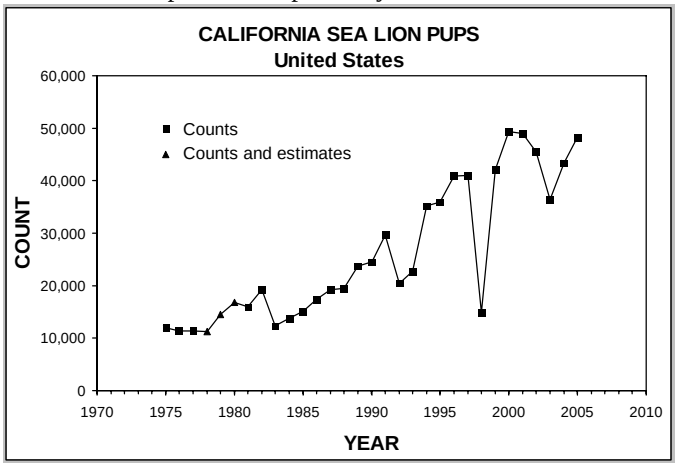

Figure 2. U.S. pup count index for California sea lions (1975-2005).

CURRENT AND MAXIMUM NET PRODUCTIVITY RATES

A generalized logistic growth model indicated that the maximum population growth rate (R_{max}) was 6.52 percent when pup counts from El Niño years (1983, 1984, 1992, 1993, 1998, and 2003) were removed (Figure 3).

POTENTIAL BIOLOGICAL REMOVAL

The potential biological removal (PBR) level for this stock is calculated as the minimum population size (141,842) times one half the default maximum net growth rate for pinnipeds (½ of 12%) times a recovery factor of 1.0 (for a stock of unknown status that is growing, Wade and Angliss 1997); resulting in a PBR of 8,511 sea lions per year.

ANNUAL HUMAN-CAUSED MORTALITY

Historical Depletion

Historic exploitation of California sea lions include harvest for food by native Californians in the Channel Islands 4,000-5,000 years ago (Stewart et al. 1993) and for oil and hides in the mid-1800s (Scammon 1874). More recent exploitation of sea lions for pet food, target practice, bounty, trimmings, hides, reduction of fishery depredation, and sport are reviewed in Helling (1984), Cass (1985), Seagers et al. (1985), and Howorth (1993). Lowry et al. (1992) stated that there were few historical records to document the effects of such exploitation on sea lion abundance.

Fisheries Information

California sea lions are killed incidentally in set and drift gillnet fisheries (Hanan et al. 1993; Barlow et al. 1994; Julian 1997; Julian and Beeson, 1998, Cameron and Forney 1999; Carretta et al. 2005a; Table 1). Detailed information on these fisheries is provided in Appendix 1. Mortality estimates for the California the set and drift gillnet fisheries are included in Table 1 for the five most recent years of monitoring, 2000-2004 (Carretta and Chivers 2004, Carretta et al. 2005a, 2005b). A controlled experiment during 1996-97 demonstrated that the use of acoustic warning devices (pingers) reduced sea lion entanglement rates considerably within the drift gillnet fishery (Barlow and Cameron 2003). However, entanglement rates increased again during the 1997 El Niño and continued during 1998. The reasons for the increase in entanglement rates are unknown. However, it has been suggested that sea lions may have foraged further offshore in response to limited food supplies near rookeries, which would provide opportunity for increased interactions with the drift gillnet fishery. Because of interannual variability in entanglement rates, additional years of data will be required to fully evaluate the effectiveness of pingers for reducing mortality of this particular species. Mortality estimates from the drift gillnet fishery are based on 2000-2004 observer data (~20% observer coverage). In past years, the largest source of sea lion mortality has been in the California halibut and angel shark set gillnet fishery, which currently operates south of Point Arguello, California and has not been observed throughout its range since 1994. Limited observer coverage occurred in Monterey Bay in 2000 and 2001, but represented less than 5% of the total fishing effort. Given the lack of recent observer data, it is not possible to estimate sea lion mortality for this fishery. Evidence from fisher self-reports (Table 1) indicates that mortality of sea lions still occurs in this fishery, but it is not possible to extrapolate these self reports to overall mortality because these self reports have been shown to be grossly underreported. Logbook and observer data, and fisher reports, indicate that mortality of California sea lions occurs, or has occurred in the past in the following fisheries: (1) California, Oregon, and Washington salmon troll fisheries; (2) Oregon and Washington non-salmon troll fisheries; (3) California herring purse seine fishery; (4) California anchovy, mackerel, and tuna purse seine fishery; (5) California squid purse seine fishery, (6) Washington, Oregon, California and British Columbia, Canada salmon net pen fishery, (7) Washington, Oregon, California groundfish trawl fishery, (8) Washington, Oregon and California commercial passenger fishing vessel fishery (NMFS 1995, M. Perez pers. comm, and P. Olesiuk pers. comm.) (9) the California small mesh drift gillnet fishery, and (10) the California purse seine fishery for anchovy, mackerel, and tuna. The OR Columbia River gillnet fishery has been reduced to such levels that California sea lion mortality, if any, is negligible (J. Scordino, per. comm.). Stranding data from California, Oregon, and Washington during 2000-2004 shows that an additional 66 sea lions died from unknown entangling net fisheries (Table 1). Animals are typically found on the beach or sometimes at sea with portions of gillnet wrapped around the carcass. This represents a minimum number of animals killed, as many entanglements are likely unreported or undetected.

Drift gillnet fisheries for swordfish and sharks exist along the entire Pacific coast of Baja California, Mexico and may take animals from the same population. Quantitative data are available only for the Mexican swordfish drift gillnet fishery, which uses vessels, gear, and operational procedures similar to those in the U.S. drift gillnet fishery, although nets may be up to 4.5 km long (Holts and Sosa-Nishizaki 1998). The fleet increased from two vessels in 1986 to 31 vessels in 1993 (Holts and Sosa-Nishizaki 1998). The total number of sets in this fishery in 1992 can be estimated from data provided by these authors to be approximately 2700, with an observed rate of marine mammal bycatch of 0.13 animals per set (10 marine mammals in 77 observed sets; Sosa-Nishizaki et al. 1993). This overall mortality rate is similar to that observed in California driftnet fisheries during 1990-95 (0.14 marine

Figure 3. Generalized logistic growth of California sea lion pup counts obtained during 1975-2005 (excluding El Niño years) indicating when Maximun Net Productivity Level (MNPL) was reached and that the population has reached carrying capacity (K).

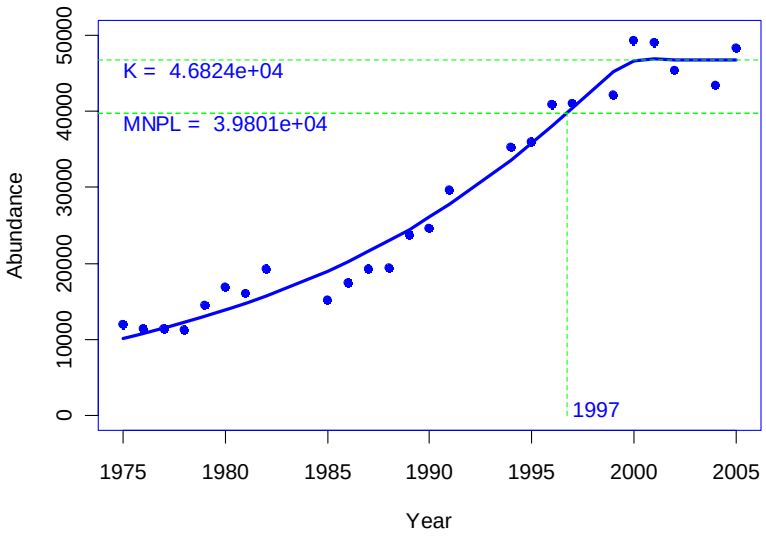

mammals per set; Julian and Beeson, 1998), but species-specific information is not available for the Mexican fisheries. Previous efforts to convert the Mexican swordfish driftnet fishery to a longline fishery have resulted in a mixed fishery, with 20 vessels alternately using longlines or driftnets, 23 using driftnets only, 22 using longlines only, and seven with unknown gear type (Berdegué 2002).

Table 1. Summary of available information on the mortality and serious injury of California sea lions in commercial fisheries that might take this species (Carretta 2001; 2002, Carretta et al. 2005a, 2005b, Perez 2003, Perez 2003; Appendix 1). Mean annual takes are based on 2000-2004 data unless noted otherwise. In past years, the set gillnet fishery for halibut and angel shark has been responsible for the majority of fishery-related mortality. However, this fishery has not been observed recently and thus, current estimates of mortality are unknown. Because current mortality estimates are lacking for this fishery, overall mean annual takes reported in Table 1 are negatively biased by an unknown amount.

Fishery Name	Year(s)	Data Type	Percent Observer Coverage	Observed Mortality	Estimated Mortality (CV in parentheses)	Mean Annual Takes (CV in parentheses)
CA/OR thresher shark/swordfish large mesh drift gillnet fishery	2000 2001 2002 2003 2004	observer	22.9% 20.4% 22.1% 20.2% 20.6%	13 2 18 4 6	50 (0.43) 10 (0.67) 81 (0.25) 20 (0.50) 29 (0.44)	38 (0.18)
CA angel shark/halibut and other species large mesh (>3.5 in) set gillnet fishery	2001 2002 2003 2004 2005	No fishery-wide observer program since 1994	0% 0% 0% 0% 0%	n/a n/a n/a n/a n/a	n/a n/a n/a n/a n/a	n/a
	2000-2004	MMAP self reports	-	57	n/a	≥11.4
CA small-mesh drift gillnet fishery for white seabass, yellowtail, barracuda, and tuna	2003[1] 2004[1]	observer	11%[1] 11%[1]	2 1	18 (0.71) 9 (0.94)	13.5 (0.57)
CA anchovy, mackerel, and tuna purse seine fishery	2004[2]	observer	n/a	1	≥ 1 (n/a)	≥ 1 (n/a)
WA, OR, CA domestic groundfish trawl fishery (At-sea processing Pacific whiting fishery only)	2000 2001 2002 2003 2004	observer	80.6% 96.2% 100% 100% 100%	0 0 1 2 2	0 0 1 2 2	1.2 (0)
WA, OR, CA domestic groundfish trawl fishery (bottom trawl)	2000 2001 2002 2003 2004	observer	n/a	n/a 8 6 24 6	n/a	≥11
WA, OR salmon net pen fishery	2000 2001 2002 2003 2004	n/a	n/a	n/a	n/a	n/a
Canada: BC salmon pen fishery	2000 2001 2002 2003 2004	MMAP	n/a	225 88 19 14 6	225 88 19 14 6	≥70

Fishery Name	Year(s)	Data Type	Percent Observer Coverage	Observed Mortality	Estimated Mortality (CV in parentheses)	Mean Annual Takes (CV in parentheses)
Unknown entangling net fishery	2000-2004	stranding	n/a	66	n/a	13 (n/a)
Minimum total annual takes						≥159 (n/a)

[1] A pilot observer program existed for two years in the small mesh drift gillnet fishery, where observer coverage ranged between 11-17%, based on logbook effort data and 22 observed sets in 2003 and 2004, respectively.

Other Mortality

California sea lions injured by entanglement in gillnet and other man-made debris have been observed at rookeries and haulouts (Stewart and Yochem 1987, Oliver 1991). The proportion of those entangled ranged from 0.08% to 0.35% of those hauled out, with the majority (52%) entangled in monofilament gillnet. Data from a marine mammal rehabilitation center showed that 87% of 87 rescued California sea lions were entangled in 4-4.5 inch square-mesh monofilament gillnet (Howorth 1994). Of California sea lions entangled in gillnets, 0.8% in set gillnets and 5.4% in drift gillnets were observed to be released alive from the net by fishers during 1991-1995 (Julian and Beeson 1998). Clearly, some are escaping from gillnets; however, the rate of escape from gillnets, as well as the mortality rate of these injured animals, is unknown.

Live strandings and dead beach-cast California sea lions are regularly observed with gunshot wounds in California (Lowry and Folk 1987, Deiter 1991, Barocchi et al. 1993, Goldstein et al. 1999, NMFS unpublished stranding data). A summary of records for 2000-2004 from the California Marine Mammal Stranding Network (CMMSN) and the Oregon and Washington stranding databases shows the following non-fishery related mortality: boat collisions (17 deaths), entrainment in power plants (106 deaths), shootings (237 deaths), marine debris (three deaths), and unknown sources (seven deaths). Stranding records are a gross under-estimate of injury and mortality because many animals and carcasses are never recorded. There are currently no estimates of the total number of California sea lions being killed or injured by guns, boat collisions, entrainment in power plants, marine debris, or gaffs, but the minimum number from 2000-2004 was 370. The average annual non-fishery related mortality of sea lions from 2000-2004 is a minimum of the 370 deaths listed above, divided by 5 years = 74 sea lions annually.

Several Pacific Northwest treaty Indian tribes have promulgated tribal regulations allowing tribal members to exercise treaty rights for subsistence harvest of sea lions. Current estimates of annual take are zero to two animals per year.

Sea lion mortality in 1998 along the central California coast has recently been linked to the algal-produced neurotoxin domoic acid (Scholin et al. 2000). Future mortality may be expected to occur, due to the sporadic occurrence of such harmful algal blooms.

STATUS OF STOCK

A generalized logistic growth model of pup counts obtained during 1975-2005 (excluding El Niño years) indicated that the population reached its Maximum Net Productivity Level (MNPL) of 39,800 pups in 1997 and has reached carrying capacity (K) at 46,800 pups per year ($z = 19.09$, $R_{max} = 0.0652$, $n_0 = 10{,}100$, SE = 1,055) (Figure 3). This determination should be taken with caution until more years of data have been collected to verify whether the flattening of the generalized logistic curve persists in future years. California sea lions in the U.S. are not listed as "endangered" or "threatened" under the Endangered Species Act or as "depleted" under the MMPA. Even though current total human-caused mortality is unknown (due a lack of observer coverage in the California set gillnet fishery that historically has been the largest source of human-caused mortality), California sea lions are not considered a "strategic" stock under the MMPA because (based on historical takes in the set gillnet fishery and current levels of fishing effort) total human-caused mortality is still likely to be less than the PBR (8,511). The total fishery mortality and serious injury rate for this stock likely remains above 10% of the calculated PBR and, therefore, cannot be considered to be insignificant and approaching a zero mortality and serious injury rate.

REFERENCES

Barlow, J., R. W. Baird, J. E. Heyning, K. Wynne, A. M. Manville II, L. F. Lowry, D. Hanan, J. Sease, and V. N. Burkanov. 1994. A review of cetacean and pinniped mortality in coastal fisheries along the west coast of the USA and Canada and the east coast of the Russian Federation. Rept. Int. Whaling Comm., Special Issue 15:405-425.

Barlow, J. and G. A. Cameron. 2003. Field experiments show that acoustic pingers reduce marine mammal bycatch in the California drift gillnet fishery. Marine Mammal Science 19(2):265-283.

Barocchi, M., L. E. Morgan, and K. D. Hanni. 1993. Frequency of fishery interactions among live stranded pinnipeds in central and northern California. (abstract). Tenth Biennial Conference on the Biology of Marine Mammals, Galveston TX, November 11-15, 1993.

Berdegué, J. 2002. Depredación de las especies pelágicas reservadas a la pesca deportiva y especies en peligro de extinción con uso indiscriminado de artes de pesca no selectivas (palangres, FAD's, trampas para peces y redes de agallar fijas y a la deriva) por la flota palangrera Mexicana. Fundación para la conservación de los picudos. A.C. Mazatlán, Sinaloa, 21 de septiembre.

Boveng, P. 1988. Status of the California sea lion population on the U.S. west coast. Admin. Rep. LJ-88-07. Southwest Fisheries Science Center, National Marine Fisheries Service, P.O. Box 271, La Jolla, CA 92038. 26 pp.

Brown, R. F. and S. J. Jeffries. 1993. Preliminary report on estimated marine mammal mortality in Columbia River fall and winter salmon gillnet fisheries, 1991-1992. Columbia River Area Marine Mammal Observer Program, 53 Portway St., Astoria, OR. 13 pp.

Carretta, J.V. and S.J. Chivers. 2004. Preliminary estimates of marine mammal mortality and biological sampling of cetaceans in California gillnet fisheries for 2003. Paper SC/56/SM1 presented to the IWC Scientific Committee, June 2004 (unpublished). [Available from Southwest Fisheries Science Center, National Marine Fisheries Service, 8604 La Jolla Shores Drive, La Jolla, CA 92037, USA].

Carretta, J.V., S.J. Chivers, and K. Danil. 2005a. Preliminary estimates of marine mammal bycatch, mortality, and biological sampling of cetaceans in California gillnet fisheries for 2004. Administrative Report LJ-05-10, available from Southwest Fisheries Science Center, 8604 La Jolla Shores Drive, La Jolla, California, 92037. 17 p.

Carretta, J.V., T. Price, D. Petersen, and R. Read. 2005b. Estimates of marine mammal, sea turtle, and seabird mortality in the California drift gillnet fishery for swordfish and thresher shark, 1996-2002. Marine Fisheries Review 66(2):21-30.

Cass, V.L. 1985. Exploitation of California sea lions, Zalophus californianus, prior to 1972. Marine Fisheries Review 47:36-38.

Deiter, R. L. 1991. Recovery and necropsy of marine mammal carcasses in and near the Point Reyes National Seashore, May 1982-March 1987. In J. E. Reynolds III and D. K. Odell (editors), Marine mammal strandings in the United States, Proceedings of the second marine mammal stranding workshop, Miami, Florida, December 3-5-1987. p. 123-141. NOAA Technical Rept. NMFS 98.

Goldstein, T., S. P. Johnson, A. V. Phillips, K. D. Hanni, D. A. Fauquier, and F. M. D. Gulland. 1999. Aquatic Mammals 25:43-51.

DeLong, R. L., G. A. Antonelis, C. W. Oliver, B. S. Stewart, M. S. Lowry, and P. K. Yochem. 1991. Effects of the 1982-1983 El Niño on several population parameters and diet of California sea lions on the California Channel Islands. In F. Trillmich and K. A. Ono (editors), Pinnipeds and El Niño: Responses to environmental stress. p. 166-172. Springer-Verlag, Berlin Heidelberg New York.

Hanan, D. A., and S. L. Diamond. 1989. Estimates of sea lion, harbor seal, and harbor porpoise mortality in California set net fisheries for the 1986-87 fishing year. Final Report. Cooperative agreement No. NA-86-ABH-00018. NOAA/NMFS SWR, January 1989. 10 pp.

Hanan, D. A., D. B. Holts, and A. L. Coan, Jr. 1993. The California drift gill net fishery for sharks and swordfish, 1981-82 through 1990-91. Calif. Dept. Fish and Game Fish. Bull. No. 175. 95 p.

Hanan, D. A., J. P. Scholl, and S. L. Diamond. 1988. Estimates of sea lion and harbor seal mortality in California set net fisheries for 1983, 1984, and 1985. Final Report. Cooperative agreement No. NA-86-ABH-00018. NOAA/NMFS SWR October 1988. 10 pp.

Helling, H.E. 1984. A follow-up report on available data for California and Stellar sea lion (Zalophus californianus), Eumetopias jubata) exploitation prior to 1950. Administrative Report LJ-84-45C. National Marine Fisheries Service, Southwest Fisheries Center, La Jolla, CA 92037. 10pp.

Holts, D. and O. Sosa-Nishizaki. 1998. Swordfish, *Xiphias gladius*, fisheries of the eastern North Pacific Ocean. *In*: I. Barrett, O. Sosa-Nishizaki and N. Bartoo (eds.). Biology and fisheries of swordfish, *Xiphias gladius*. Papers from the International Symposium on Pacific Swordfish, Ensenada Mexico, 11-14 December 1994. U.S. Dep. Commer., NOAA Tech. Rep. NMFS 142, 276 pp.

Howorth, P.C. 1993. Commercial collection of pinnipeds in the California Channel Islands, 1877-1981. *In:* Hochberg, F. G. (editor), Third California Islands Symposium: Recent Advances in Research in the California Islands. Santa Barbara, CA, Santa Barbara Museum of Natural History. pp.

Howorth, P. C. 1994. Entanglement of marine mammals in synthetic debris. In W. L. Halvorson and G. J. Maender (editors), The Fourth California Islands Symposium: Update on the status of resources, p. 111-121.

Julian, F. 1997. Cetacean mortality in California gill net fisheries: Preliminary estimates for 1996. Paper SC/49/SM02 presented to the International Whaling Commission, September 1997 (unpublished). 13 pp.

Julian, F. And M. Beeson. 1998. Estimates for marine mammal, turtle, and seabird mortality for two California gillnet fisheries: 1990-1995. Fish. Bull. 96:271-284.

Lefebvre, K. C. Powell, G. Doucette, J. Silver, P. Miller, P. Hughes, M. Silver, and R. Tjeerdemma. 2000. Domoic acid-producing diatoms: probable cause of neuroexcitotoxicity in California sea lions. Marine Environmental Research 50:485-488.

Lowry, M. S. 1999. Counts of California sea lion (*Zalophus californianus*) pups from aerial color photographs and from the ground: a comparison of two methods. Marine Mammal Science 15:143-158.

Lowry, M. S. and R. L. Folk. 1987. Feeding habits of California sea lions from stranded carcasses collected at San Diego County and Santa Catalina Island, California. Admin. Rep. LJ-87-15. Southwest Fisheries Science Center, National Marine Fisheries Service, P.O. Box 271, La Jolla, CA 92038. 33 pp.

Lowry, M. S., P. Boveng, R. J. DeLong, C. W. Oliver, B. S. Stewart, H. DeAnda, and J. Barlow. 1992. Status of the California sea lion (*Zalophus californianus californianus*) population in 1992. Admin. Rep. LJ-92-32. Southwest Fisheries Science Center, National Marine Fisheries Service, La Jolla, CA 92038. 34 pp.

Lowry, M. S. and O. Maravilla-Chavez. 2005. Recent abundance of California sea lions in western Baja California, Mexico and the United States. *In* D. K. Garcelon and C. A. Schwemm (editors), Proceedings of the Sixth California Islands Symposium, Ventura, California, December 1-3, 2003. p. 485-497. National Park Service Technical Publication CHIS-05-01, Institute for Wildlife Studies, Arcata, California.

Lyons, E. T., S. R. Melin, R. L. DeLong, A. J. Orr, F. M. Gulland, and S.C. Tolliver. 2001. Current prevalence of adult *Uncinaria* spp. in northern fur seal (*Callorhinus ursinus*) and California sea lion (*Zalophus californianus)* pups on San Miguel Island, California, with notes on the biology of hookworms. Veterinary Parasitology 97:309-318.

Maldonado, J. E., F. O. Davila, B. S. Stewart, E. Greffen, and R. K Wayne. 1995. Intraspecific genetic differentiation in California sea lions (*Zalophus californianus*) from southern California and the Gulf of California. Mar. Mamm. Sci. 11(1):46-58.

Miller, D. J., M. J. Herder, and J. P. Scholl. 1983. California marine mammal-fishery interaction study, 1979-1981. Administrative Rept. LJ-83-13C. Southwest Fisheries Science Center, National Marine Fisheries Service, P.O. Box 271, La Jolla, CA. 233 p.

NMFS. 1995. Environmental assessment of proposed regulations to govern interactions between marine mammals and commercial fishing operations, under Section 118 of the Marine Mammal Protection Act. Department of Commerce, National Oceanic and Atmospheric Administration, National Marine Fisheries Service, Office of Protected Resources, June 1995. 139 pp. + 4 Appendices.

Oliver, C. W. 1991. 1988-1991 field studies on pinnipeds at San Clemente Island. Admin. Rep. LJ-91-27. Southwest Fisheries Science Center, National Marine Fisheries Service, P.O. Box 271, La Jolla, CA 92038. 33 pp.

Perez, M. 2003. Compilation of marine mammal incidental take data from the domestic and joint venture groundfish fisheries in the U.S. EEZ of the North Pacific, 1989-2001. U.S. Dep. Commer., NOAA Tech. Memo. NMFS-AFSC-138. 145 pp.

Scammon, C.M. 1874. The marine mammals of the north-western coast of North America, described and illustrated: Together with an account of the American whale fishery. John H. Carmany and Company, San Francisco, CA. 319p.

Scholin, C. A., Gulland, F., Doucette, G. J., Benson, S., Busman, M., Chavez, F. P., Cordaro, J., DeLong, R., De Vogelaere, A., Harvey, J., Haulena, M., Lefebvre, K., Lipscomb, T., Loscutoff, S., Lowenstine, L. J., Marin III, R., Miller, P. E., McLellan, W. A., Moeller, P. D. R., Powell, C. L., Rowles, T., Silvagni, P., Silver, M., Spraker, T., Trainer, V., and Van Dolah, F. M. 2000. Mortality of sea lions along the central California coast linked to a toxic diatom bloom. Nature, 403:80-84.

Seagers, D.J., D.P. DeMaster, and R.L. DeLong. 1985. A survey of historic rookery sites for California and northern sea lions in the Southern California Bight. Administrative Report LJ-85-13, National Marine Fisheries Service, Southwest Fisheries Center, 8604 La Jolla Shores Dr., La Jolla, CA.

Stewart, B. S. and P. K. Yochem. 1987. Entanglement of pinnipeds in synthetic debris and fishing net and line fragments at San Nicolas and San Miguel Islands, California, 1978-1986. Marine Pollution Bulletin 18:336-339.

Stewart, B.S., P.K.Yochem, R.L. DeLong, and G.A. Antonelis. 1993. Trends in Abundance and Status of Pinnipeds on the Southern California Channel Islands. *In:* Hochberg, F. G. (editor), Third California Islands

Symposium: Recent Advances in Research in the California Islands. Santa Barbara, CA, Santa Barbara Museum of Natural History. pp 501_516.

Revised 11/01/2005

HARBOR SEAL (*Phoca vitulina richardsi*): California Stock

STOCK DEFINITION AND GEOGRAPHIC RANGE

Harbor seals (*Phoca vitulina*) are widely distributed in the North Atlantic and North Pacific. Two subspecies exist in the Pacific: *P. v. stejnegeri* in the western North Pacific, near Japan, and *P. v. richardsi* in the eastern North Pacific. The latter subspecies inhabits near-shore coastal and estuarine areas from Baja California, Mexico, to the Pribilof Islands in Alaska. These seals do not make extensive pelagic migrations, but do travel 300-500 km on occasion to find food or suitable breeding areas (Herder 1986; D. Hanan unpublished data). In California, approximately 400-600 harbor seal haulout sites are widely distributed along the mainland and on offshore islands, including intertidal sandbars, rocky shores and beaches (Hanan 1996; Lowry et al. 2005).

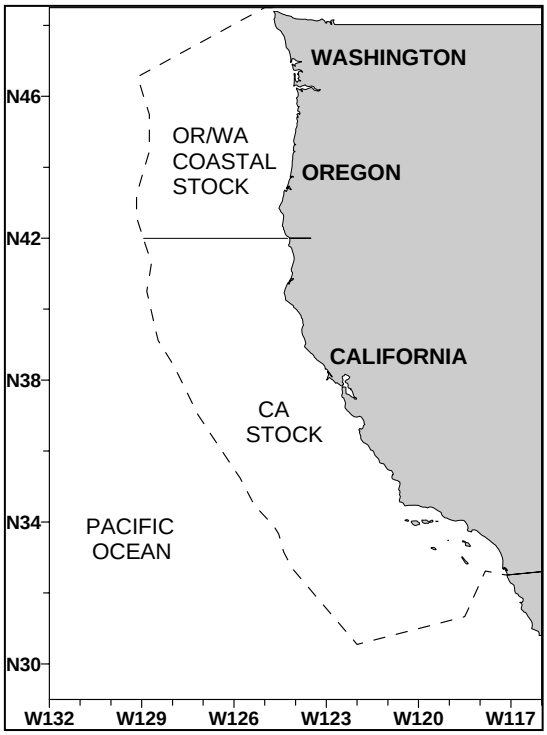

Figure 1. Stock boundaries for the California and Oregon/Washington coastal stocks of harbor seals. Dashed line represents the U.S. EEZ.

Within the subspecies *P. v. richardsi*, abundant evidence of geographic structure comes from differences in mitochondrial DNA (Huber et al. 1994; Burg 1996; Lamont et al. 1996; Westlake and O'Corry-Crowe 2002; O'Corry-Crowe et al. 2003), mean pupping dates (Temte 1986), pollutant loads (Calambokidis et al. 1985), pelage coloration (Kelly 1981) and movement patterns (Jeffries 1985; Brown 1988). LaMont (1996) identified four discrete subpopulation differences in mtDNA between harbor seals from Washington (two locations), Oregon, and California. Another mtDNA study (Burg 1996) supported the existence of three separate groups of harbor seals between Vancouver Island and southeastern Alaska. Although we know that geographic structure exists along an almost continuous distribution of harbor seals from California to Alaska, stock boundaries are difficult to draw because any rigid line is (to a greater or lesser extent) arbitrary from a biological perspective. Nonetheless, failure to recognize geographic structure by defining management stocks can lead to depletion of local populations. Previous assessments of the status of harbor seals have recognized three stocks along the west coast of the continental U.S.: 1) California, 2) Oregon and Washington outer coast waters, and 3) inland waters of Washington. Although the need for stock boundaries for management is real and is supported by biological information, the exact placement of a boundary between California and Oregon was largely a political/jurisdictional convenience. An unknown number of harbor seals also occur along the west coast of Baja California, at least as far south as Isla Asuncion, which is about 100 miles south of Punta Eugenia. Animals along Baja California are not considered to be a part of the California stock because it is not known if there is any demographically significant movement of harbor seals between California and Mexico and there is no international agreement for joint management of harbor seals. Lacking any new information on which to base a revised boundary, the harbor seals of California will be again treated as a separate stock in this report (Fig. 1). Other Marine Mammal Protection Act (MMPA) stock assessment reports cover the five other stocks that are recognized along the U.S. west coast: Oregon/Washington outer coastal waters, Washington inland waters, and three stocks in Alaska coastal and inland waters.

POPULATION SIZE

A complete count of all harbor seals in California is impossible because some are always away from the haulout sites. A complete pup count (as is done for other pinnipeds in California) is also not possible because harbor seals are precocious, with pups entering the water almost immediately after birth.

Population size is estimated by counting the number of seals ashore during the peak haul-out period (May to July) and by multiplying this count by the inverse of the estimated fraction of seals on land. Boveng (1988) reviewed studies estimating the proportion of seals hauled out to those in the water and suggested that a correction factor for harbor seals is likely to be between 1.4 and 2.0. Huber (1995) estimated a mean correction factor of 1.53 (CV=0.065) for harbor seals in Oregon and Washington during the peak pupping season. Hanan (1996) estimated that 83.3% (CV=0.17) of harbor seals haul out at some time during the day during the May/June molt, and he estimated a correction factor of 1.20 based on those data. Neither correction factor is directly applicable to an aerial photographic count in California: the 1.53 factor was measured at the wrong time of year (when fewer seals are hauled out) and in a different area and the 1.20 factor was based on the fraction of seals hauled out over an entire 24-hour day (correction factors for aerial counts should be based on the fraction of seals hauled out at the time of the survey). Hanan (pers. comm.) revised his haul-out correction factor to 1.3 by using only those seals hauled out between 0800 and 1700 hrs which better corresponds to the timing of his surveys. Based on the most recent harbor seal counts (26,333 in May-July 2004; Lowry et al. 2005) and Hanan's revised correction factor, the harbor seal population in California is estimated to number 34,233.

Minimum Population Estimate

Because of the way it was calculated (based on the fraction of seals hauled out at any time during a 24 hr day), Hanan's (1996) correction factor of 1.2 can be viewed as a minimum estimate of the fraction hauled out at a given instant. A population size estimated using this correction factor provides a reasonable assurance that the true population is greater than or equal to that number, and thus fulfills the requirement of a minimum population estimate. The minimum size of the California harbor seal population is therefore 31,600.

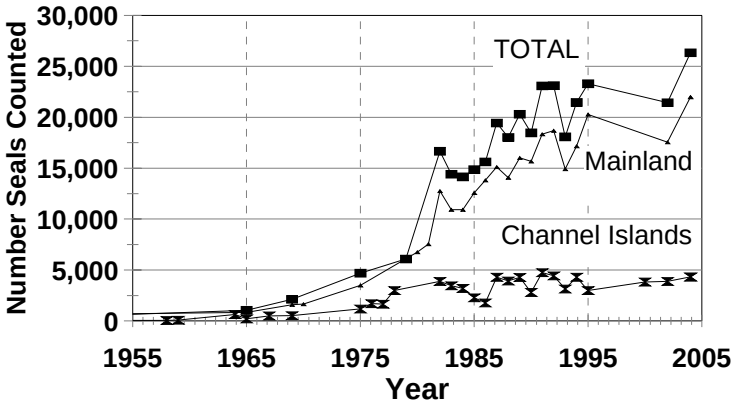

Figure 2. Harbor seal haulout counts in California during May/June (Hanan 1996; R. Read, CDFG unpubl. data; NMFS unpubl. data from 2002 and 2004 surveys).

Current Population Trend

Counts of harbor seals in California showed a rapid increase from approximately 1972 (when the MMPA was first passed) to 1990 (Fig. 2). Net production rates appeared to be decreasing from 1982 to 1994 (Fig. 3). Although earlier analyses were equivocal (Hanan 1996) and there has been no formal determination that the California stock has reached OSP (Optimal Sustainable Population level as defined by the MMPA), the decrease in population growth rate has occurred at the same time as a decrease in human-caused mortality and may indicate that the population is approaching its environmental carrying capacity. Population growth has also slowed or stopped for the harbor seal stock on the outer coasts of Oregon and Washington (see separate Stock Assessment Report).

CURRENT AND MAXIMUM NET PRODUCTIVITY RATES

A realized rate of increase was calculated for the 1982-1995 period (when annual counts were available) by linear regression of the natural logarithm of total count versus year. The slope of this regression line was 0.035 (s.e.=0.007) which gives an annualized growth rate estimate of 3.5%. The current rate of net production is greater than this observed growth rate because fishery mortality takes a fraction of the net production. Annual gillnet mortality may have been as high as 5-10% of the California harbor seal population in the mid-1980s; a kill this large would have depressed population growth rates appreciably. Net productivity was therefore calculated for 1980-1994 as the realized rate of population growth (increase in seal counts from year i to year i+1, divided by the seal count in year i) plus the human-caused mortality rate (fishery mortality in year i divided by population size in year i). Between 1983 and

1994, the net productivity rate for the California stock averaged 9.2% (Fig. 3). A regression shows a decrease in net production rates, but the decline is not statistically significant. Maximum net productivity rates cannot be estimated because measurements were not made when the stock size was very small.

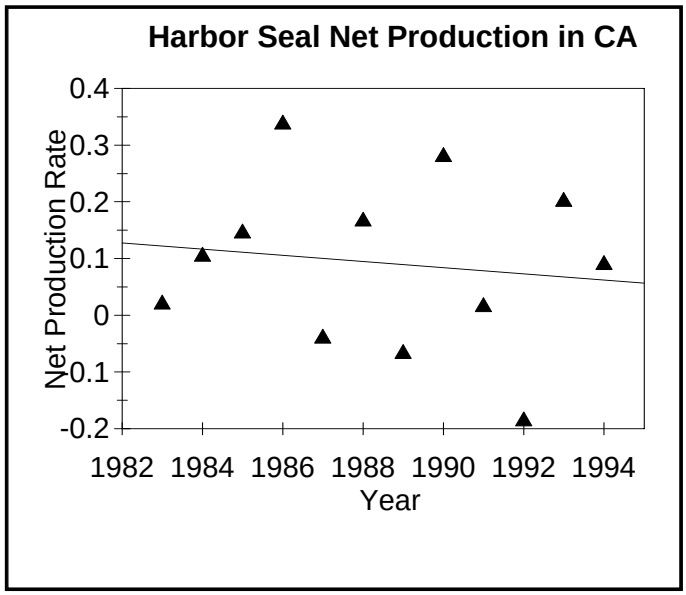

Figure 3. Net production rates and regression line estimated from haulout counts and fishery mortality.

POTENTIAL BIOLOGICAL REMOVAL

The potential biological removal (PBR) level for this stock is calculated as the minimum population size (31,600) times one half the default maximum net productivity rate for pinnipeds (½ of 12%) times a recovery factor of 1.0 (for a stock of unknown status that is growing or for a stock at OSP, Wade and Angliss 1997), resulting in a PBR of 1,896.

HUMAN-CAUSED MORTALITY AND SERIOUS INJURY

Historical Takes

Prior to state and federal protection and especially during the nineteenth century, harbor seals along the west coast of North America were greatly reduced by commercial hunting (Bonnot 1928, 1951; Bartholomew and Boolootian 1960). Only a few hundred individuals survived in a few isolated areas along the California coast (Bonnot 1928). In the last half of this century, the population has increased dramatically.

Fishery Information

A summary of known fishery mortality and injury for this stock of harbor seals is given in Table 1. More detailed information on these fisheries is provided in Appendix 1. Because the vast majority of harbor seal mortality in California fisheries occurs in the set gillnet fishery, because that fishery has undergone dramatic reductions and redistributions of effort, and because the entire fishery has not been observed since 1994, average annual mortality cannot be accurately estimated for the recent years (1999-2003). Rough estimates for 1999-2003 have been made by extrapolation of prior kill rates using recent effort estimates and observations in the Monterey portion of the fishery from 1999 and 2000 (Table 1). Observations from the Monterey Bay portion of the fishery included 57 and 24 harbor seals taken in 1999 and 2000, respectively. Stranding data reported to the California Marine Mammal Stranding Network from 1999-2003 include harbor seal deaths and injuries caused by hook-and-line fisheries (four deaths, two injuries) and gillnet fisheries (two deaths, two injuries). The locations and timing of harbor seal strandings attributed to gillnet fisheries suggest that the halibut/angel shark or white seabass set gillnet fishery are responsible for the interactions (see Appendix 1 for fishery descriptions).

Other Mortality

The California Marine Mammal Stranding database maintained by the National Marine Fisheries Service, Southwest Region, contains the following records of human-related harbor seal mortality and injuries in 1999-2003: (1) boat collision (eight deaths, two injuries), (2) entrainment in power plants (26 deaths), (3) shootings (15 deaths), and (4) all-terrain vehicle (ATV) collision (one injury).

Table 1. Summary of available information on the mortality and serious injury of harbor seals (California stock) in commercial fisheries that might take this species (Cameron and Forney 2000; Carretta 2001, 2002; Carretta et al. 2003; Carretta and Chivers 2004). n/a indicates that data are not available. Mean annual takes are based on 1999-2003 data unless noted otherwise.

Fishery Name	Year(s)	Data Type	Percent Observer Coverage	Observed Mortality	Estimated Mortality (CV in parentheses)	Mean Annual Takes (CV in parentheses)
CA/OR thresher shark/swordfish drift gillnet fishery	1998-2003	observer data	20-23%	0	0,0,0,0,0	0[1]
CA angel shark/halibut and other species large mesh (>3.5") set gillnet fishery	1999 2000 2001 2002 2003	observer data extrapolated estimate	4.0%[3] 1.7%[3] 0.0%[3] 0.0%[3] 0.0%[3]	57 24 - - -	662 (0.10)[1] 415 (0.08)[1] 329 (0.09)[1] 337 (0.11)[1] 186 (0.09)[1]	386 (0.05)[1]
CA, OR, and WA salmon troll fishery	1990-92	logbook data	-		Avg. Annual take = 7.33	n/a
CA herring purse seine fishery	1990-92	logbook data	-		Avg. Annual take = 0	n/a
CA anchovy, mackerel, and tuna purse seine fishery	1990-92	logbook data	-		Avg. Annual take = 0.67	n/a
WA, OR, CA groundfish trawl	1999 2000 2001 2002 2003 1999-2003	observer data unmonitored hauls	68.6% 80.6% 96.2% 100% 100%	0 2 0 0 0 1	0 3 (0.21) 0 0 0 1	0.6 (0.21) 0.2 (n/a)
CA squid purse seine fishery	1997-2001	logbook data	Warden obs 2-3 trips/month	0	Avg. Annual take = 0	n/a
(unknown net and hook fisheries)	1999-2003	stranding data		6		1.5
Total annual takes						388 (0.05)

[1]The CA set gillnets were not observed after 1994, except for Monterey Bay, where the fishery was observed in 1999 and 2000. Mortality in other regions was extrapolated from current (1999-2003) effort estimates and 1990-94 entanglement rates, thus the CV of the mortality estimate for this fishery is likely to be underestimated by an unknown amount. There was no observer coverage in this fishery in 2001-2003.

STATUS OF STOCK

A review of harbor seal dynamics through 1991 concluded that their status relative to OSP could not be determined with certainty (Hanan 1996). They are not listed as "endangered" or "threatened" under the Endangered Species Act nor as "depleted" under the MMPA. Total fishing mortality cannot be accurately estimated for recent years, but extrapolations from past years indicate that fishing mortality (388 per year) is less than the calculated PBR for this stock (1,896), and thus they would not be considered a "strategic" stock under the MMPA. The average rate of incidental fishery mortality for this stock is likely to be greater than 10% of the calculated PBR; therefore, fishery mortality cannot be considered insignificant and approaching zero mortality and serious injury rate. The population appears to be stabilizing at what may be their carrying capacity and the fishery mortality is declining. There are no

known habitat issues that are of particular concern for this stock. Two unexplained harbor seal mortality events occurred in Point Reyes National Park involving at least 90 seals in 1997 and 16 seals in 2000. Necropsy of three seals in 2000 showed severe pneumonia; tests for morbillivirus were negative, but attempts are being made to identify another virus isolated from one of the three (F. Gulland, pers. comm.). All west-coast harbor seals that have been tested for morbilliviruses were found to be seronegative, indicating that this disease is not endemic in the population and that this population is extremely susceptible to an epidemic of this disease (Ham-Lammé et al. 1999).

REFERENCES

Barlow, J., R. W. Baird, J. E. Heyning, K. Wynne, A. M. Manville, II, L. F. Lowry, D. Hanan, J. Sease, and V. N. Burkanov. 1994. A review of cetacean and pinniped mortality in coastal fisheries along the west coast of the U.S. and Canada and the east coast of the Russian Federation. Rep. Int. Whal. Commn, Special Issue 15:405-425.

Bartholomew, G. A., R. A. Boolootian. 1960. Numbers and population structure of the pinnipeds on the California Channel Islands. J. Mammal. 41:366-375.

Bonnot, P. 1928. Report on the seals and sea lions of California. Fish Bulletin Number 14. California Division of Fish and Game.

Bonnot, P. 1951. The sea lions, seals and sea otter of the California coast. California Fish and Game 37(4):371-389.

Boveng, P. 1988. Status of the Pacific harbor seal population on the U.S. west coast. Admin. Rep. LJ-88-06. Southwest Fisheries Science Center, National Marine Fisheries Service, P.O. Box 271, La Jolla, CA 92038. 43 pp.

Brown, R. F. 1988. Assessment of pinniped populations in Oregon. Processed Report 88-05, National Marine Fisheries Service, Northwest and Alaska Fisheries Center, Seattle, Washington.

Burg, T. M. 1996. Genetic analysis of eastern Pacific harbor seals (*Phoca vitulina richardsi*) from British Columbia and parts of Alaska using mitochondrial DNA and microsatellites. Masters Thesis, Univ. of British Columbia, Vancouver, British Columbia. 77pp.

Calambokidis, J., S. M. Speich, J. Peard, G. H. Steiger, and J. C. Cubbage. 1985. Biology of Puget Sound marine mammals and marine birds: population health and evidence of pollution effects. U.S. Dep. Commer., NOAA Tech. Memo. NOS-OMA-18. 159 pp.

Cameron, G. A. and K. A. Forney. 1999. Preliminary estimates of cetacean mortality in the California gillnet fisheries for 1997 and 1998. Paper SC/51/O4 presented to the International Whaling Commission, May 1999 (unpublished). 14 pp.

Cameron, G.A. and K.A. Forney. 2000. Preliminary Estimates of Cetacean Mortality in California/Oregon Gillnet Fisheries for 1999. Paper SC/52/O24 presented to the International Whaling Commission, 2000 (unpublished). 12 pp. Available from NMFS, Southwest Fisheries Science Center, P.O. Box 271, La Jolla, California, 92038, USA.

Carretta, J.V. 2001. Preliminary estimates of cetacean mortality in California gillnet fisheries for 2000. Report SC/53/SM9 presented to the Scientific Committee of the International Whaling Commission, June 2001 (unpublished). 21p. [Available from Southwest Fisheries Science Center, National Marine Fisheries Service, 8604 La Jolla Shores Dr., La Jolla, CA 92037, USA.]

Carretta, J.V. 2002. Preliminary estimates of cetacean mortality in California gillnet fisheries for 2001. Report SC/54/SM12 presented to the Scientific Committee of the International Whaling Commission, April 2002 (unpublished). 22p. [Available from Southwest Fisheries Science Center, National Marine Fisheries Service, 8604 La Jolla Shores Dr., La Jolla, CA 92037, USA.]

Carretta, J. V. and S. J. Chivers. 2003. Preliminary estimates of marine mammal mortality and biological sampling of cetaceans in California gillnet fisheries for 2002. Paper SC/55/SM3 presented to the International Whaling Commission (unpublished). 21pp.

Carretta, J. V. and S. J. Chivers. 2004. Preliminary estimates of marine mammal mortality and biological sampling of cetaceans in California gillnet fisheries for 2003. Paper SC/56/SM1 presented to the International Whaling Commission (unpublished). 20pp.

Forney, K.A., J. Barlow, M.M. Muto, M. Lowry, J. Baker, G. Cameron, J. Mobley, C. Stinchcomb, and J.V. Carretta. 2000. U.S. Pacific Marine Mammal Stock Assessments: 2000. U.S. Department of Commerce, NOAA Technical Memorandum NMFS-SWFSC-300. 276p.

Ham-Lammé, K. D., D. P. King, B. C. Taylor, C. House, D. A. Jessup, S. Jeffries, P. K Yochem, F. M. D. Gulland, D. A. Ferrick, and J. L. Stott. 1999. The application of immuno-assays for serological

detection of morbillivirus exposure in free ranging harbor seals (*Phoca vitulina*) and sea otters (*Enhydra lutris*) from the western coast of the United States. Mar. Mamm. Sci. 15(2):601-608.

Hanan, D. A. 1993. Status of the Pacific harbor seal population on the coast of California in 1992. Final Report to the National Marine Fisheries Service, Southwest Region. 27pp.

Hanan, D. A. 1996. Dynamics of Abundance and Distribution for Pacific Harbor Seal, *Phoca vitulina richardsi*, on the Coast of California. Ph.D. Dissertation, University of California, Los Angeles. 158pp.

Hanan, D. A., and S. L. Diamond. 1989. Estimates of sea lion, harbor seal, and harbor porpoise mortality in California set net fisheries for the 1986-87 fishing year. Final Report. Cooperative agreement No. NA-86-ABH-00018. NOAA/NMFS SWR, January 1989. 10 pages.

Hanan, D. A., D. B. Holts, and A. L. Coan, Jr. 1993. The California drift gill net fishery for sharks and swordfish, 1981-82 through 1990-91. Calif. Dept. Fish and Game Fish. Bull. No. 175. 95pp.

Hanan, D. A., J. P. Scholl, and S. L. Diamond. 1988. Estimates of sea lion and harbor seal mortality in California set net fisheries for 1983, 1984, and 1985. Final Report. Cooperative agreement No. NA-86-ABH-00018. NOAA/NMFS SWR October 1988. 10 pages.

Herder, M. J. 1986. Seasonal movements and hauling site fidelity of harbor seals, *Phoca vitulina richardsi*, tagged at the Russian River, California. MS Thesis. Humbolt State Univ. 52 pages.

Huber, H. 1995. The abundance of harbor seals (*Phoca vitulina richardsi*) in Washington, 1991-1993. MS Thesis, Univ. of Washington, Seattle, Washington. 56 pp.

Huber, H., S. Jeffries, R. Brown, and R. DeLong. 1994. Harbor seal stock assessment in Washington and Oregon 1993. Annual report to the MMPA Assessment Program, Office of Protected Resources, NMFS, NOAA, 1335 East-West Highway, Silver Spring, MD 20910.

Jeffries, S. J. 1985. Occurrence and distribution patterns of marine mammals in the Columbia River and adjacent coastal waters of northern Oregon and Washington. *In*: Marine Mammals and Adjacent Waters, 1980-1982. Processed Report 85-04, National Marine Fisheries Service, Northwest and Alaska Fisheries Center, Seattle, Washington.

Julian, F. And M. Beeson. 1998. Estimates for marine mammal, turtle, and seabird mortality for two California gillnet fisheries: 1990-1995. Fish. Bull. 96:271-284.

Kelly, B. P. 1981. Pelage polymorphism in Pacific harbor seals. Can. J. Zool. 59:1212-1219.

Lowry, M.S., J.V. Carretta, and K.A. Forney. 2005. Pacific harbor seal, Phoca vitulina richardsi, census in California during May - July 2004. Administrative Report LJ-05-06, available from Southwest Fisheries Science Center, 8604 La Jolla Shores Drive, La Jolla, CA 92037. 38 p.

Lamont, M. M., J. T. Vida, J. T. Harvey, S. Jeffries, R. Brown, H. H. Huber, R. DeLong, and W. K. Thomas. 1996. Genetic substructure of the Pacific harbor seal (*Phoca vitulina richardsi*) off Washington, Oregon, and California. Mar. Mamm. Sci. 12(3):402-413.

Miller, D. J., M. J. Herder, and J. P. Scholl. 1983. California marine mammal-fishery interaction study, 1979-1981. Admin. Rep. LJ-83-13C. Southwest Fisheries Science Center, National Marine Fisheries Service, P.O. Box 271, La Jolla, CA 92038. 233 pp.

NMFS. 1995. Environmental assessment of proposed regulations to govern interactions between marine mammals and commercial fishing operations, under Section 118 of the Marine Mammal Protection Act. Department of Commerce, National Oceanic and Atmospheric Administration, National Marine Fisheries Service, Office of Protected Resources, June 1995. 139 p. + 4 Appendices.

O'Corry-Crowe, G. M., K. K. Martien, and B. L. Taylor. 2003. The analysis of population genetic structure in Alaskan harbor seals, Phoca vitulina, as a framework for the identification of management stocks. Administrative Report LJ-03-08. Southwest Fisheries Sceeince Center, 8604 La Jolla Shores Drive, La Jolla, CA, 92037.

Perkins, P., J. Barlow, and M. Beeson. 1994. Report on pinniped and cetacean mortality in California gillnet fisheries: 1988-90. Admin. Rep. LJ-94-11. Southwest Fisheries Science Center, National Marine Fisheries Service, P. O. Box 271, La Jolla, California, 92038. 16 pp.

Temte, J. L. 1986. Photoperiod and the timing of pupping in the Pacific harbor seal (*Phoca vitulina richardsi*) with notes on reproduction in northern fur seals and Dall's porpoises. Masters Thesis, Oregon State Univ., Corvallis, Oregon.

Westlake, R. L. and G. M. O'Corry-Crowe. 2002. Macrogeographic structure and patterns of genetic diversity in harbor seals (Phoca vitulina) from Alaska to Japan. Journal of Mammalogy 83(4): 1111-1126.

Revised 10/30/2007

HARBOR SEAL (*Phoca vitulina richardsi*): Oregon/Washington Coast Stock

STOCK DEFINITION AND GEOGRAPHIC RANGE

Harbor seals inhabit coastal and estuarine waters off Baja California, north along the western coasts of the continental U.S., British Columbia, and Southeast Alaska, west through the Gulf of Alaska and Aleutian Islands, and in the Bering Sea north to Cape Newenham and the Pribilof Islands. They haul out on rocks, reefs, beaches, and drifting glacial ice and feed in marine, estuarine, and occasionally fresh waters. Harbor seals generally are non-migratory, with local movements associated with such factors as tides, weather, season, food availability, and reproduction (Scheffer and Slipp 1944; Fisher 1952; Bigg 1969, 1981). Harbor seals do not make extensive pelagic migrations, though some long distance movement of tagged animals in Alaska (174 km) and along the U.S. west coast (up to 550 km) have been recorded (Pitcher and McAllister 1981, Brown and Mate 1983, Herder 1986). Harbor seals have also displayed strong fidelity for haulout sites (Pitcher and Calkins 1979, Pitcher and McAllister 1981).

For management purposes, differences in mean pupping date (Temte 1986), movement patterns (Jeffries 1985, Brown 1988), pollutant loads (Calambokidis et al. 1985), and fishery interactions have led to the recognition of three separate harbor seal stocks along the west coast of the continental U.S. (Boveng 1988): 1) inland waters of Washington State (including Hood Canal, Puget Sound, and the Strait of Juan de Fuca out to Cape Flattery), 2) outer coast of Oregon and Washington, and 3) California (Fig. 1). Recent genetic analyses provide additional support for this stock structure (Huber et al. 1994, Burg 1996, Lamont et al. 1996). Samples from Washington, Oregon, and California demonstrate a high level of genetic diversity and indicate that the harbor seals of Washington inland waters possess unique haplotypes not found in seals from the coasts of Washington, Oregon, and California (Lamont et al. 1996). This report considers only the Oregon/Washington Coast stock. Stock assessment reports for Washington Inland Waters and California harbor seals also appear in this volume. Harbor seal stocks that occur in the inland and coastal waters of Alaska are discussed separately in the Alaska Stock Assessment Reports. Harbor seals occurring in British Columbia are not included in any of the U.S. Marine Mammal Protection Act (MMPA) stock assessment reports.

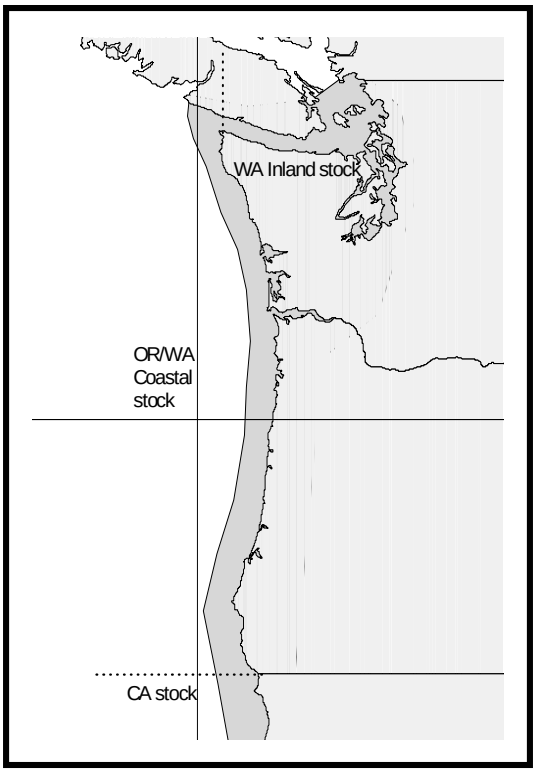

Figure 1. Approximate distribution of harbor seals in the U.S. Pacific Northwest (shaded area). Stock boundaries separating the three stocks are shown.

POPULATION SIZE

Aerial surveys of harbor seals in Oregon and Washington were conducted by personnel from the National Marine Mammal Laboratory (NMML) and the Oregon and Washington Departments of Fish and Wildlife (ODFW and WDFW) during the 1999 pupping season. Total numbers of hauled-out seals (including pups) were counted during these surveys. In 1999, the mean count of harbor seals occurring along the Washington coast was 10,430 (CV=0.14) animals (Jeffries et al. 2003). In 1999, the mean count of harbor seals occurring along the Oregon coast and in the Columbia River was 5,735 (CV=0.14) animals (Brown 1997; ODFW, unpubl. data). Combining these counts results in 16,165 (CV=0.10) harbor seals in the Oregon/Washington Coast stock.

Radio-tagging studies conducted at six locations (three Washington inland waters sites and three Oregon and Washington coastal sites) collected information on haulout patterns from 63 harbor seals in 1991 and 61 harbor seals in 1992. Haulout data from coastal and inland sites were not significantly different and were thus pooled, resulting in a correction factor of 1.53 (CV=0.065) to account for animals in the water which are missed during the aerial surveys (Huber et al. 2001). Using this correction factor results in a population estimate of 24,732 (16,165 x

1.53; CV=0.12) for the Oregon/Washington Coast stock of harbor seals in 1999 (Jeffries et al. 2003; ODFW, unpubl. data).

Minimum Population Estimate

The minimum population estimate (N_{MIN}) for this stock is calculated as the lower 20th percentile of the log-normal distribution of the 1999 population estimate of 24,732, which is 22,380 harbor seals.

Current Population Trend

Historical levels of harbor seal abundance in Oregon and Washington are unknown. The population apparently decreased during the 1940s and 1950s due to state-financed bounty programs. Approximately 17,133 harbor seals were killed in Washington by bounty hunters between 1943 and 1960 (Newby 1973). More than 3,800 harbor seals were killed in Oregon between 1925 and 1972 by bounty hunters and a state-hired seal hunter (Pearson 1968). The population remained relatively low during the 1960s but, since the termination of the harbor seal bounty program and with the protection provided by the passage of the MMPA in 1972, harbor seal counts for this stock have increased from 6,389 in 1977 to 16,165 in 1999 (Jeffries et al. 2003; ODFW, unpubl. data). Based on the analyses of Jeffries et al. (2003) and Brown et al. (2005), both the Washington and Oregon portions of this stock have reached carrying capacity and are no longer increasing (Fig. 2).

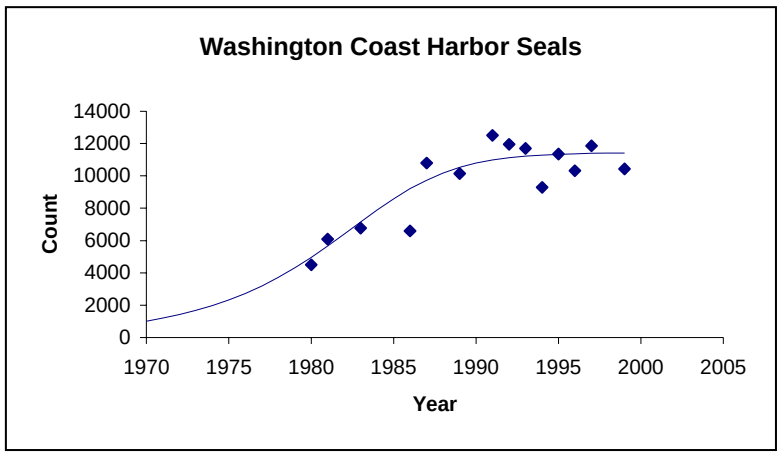

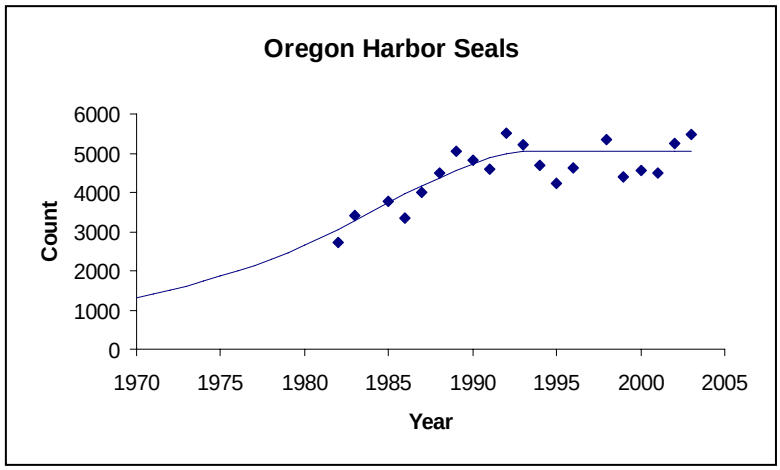

Figure 2. Generalized logistic growth curves of Washington Coast (Jeffries et al. 2003) and Oregon (Brown et al. 2005) harbor seals.

CURRENT AND MAXIMUM NET PRODUCTIVITY RATES

The Oregon/Washington Coast harbor seal stock increased at an annual rate of 7% from 1983 to 1992 and at 4% from 1983 to 1996 (Jeffries et al. 1997). Because the population was not at a very low level by 1983, the observed rates of increase may underestimate the maximum net productivity rate (R_{MAX}). When a logistic model was fit to the Washington portion of the 1975-1999 abundance data, the resulting estimate of R_{MAX} was 18.5% (95% CI = 12.9-26.8%) (Jeffries et al. 2003). When a logistic model was fit to the Oregon portion of the 1977-2003 abundance data, estimates of R_{MAX} ranged from 6.4% (95% CI = 4.6-27%) for the south coast of Oregon to 10.1% (95% CI = 8.6-20%) for the north coast (Brown et al. 2005). Until a combined analysis for the entire stock is completed, the pinniped default maximum theoretical net productivity rate (R_{MAX}) of 12% will be used for this harbor seal stock (Wade and Angliss 1997).

POTENTIAL BIOLOGICAL REMOVAL

The potential biological removal (PBR) level for this stock is calculated as the minimum population estimate (22,380) times one-half the default maximum net growth rate for pinnipeds (½ of 12%) times a recovery factor of 1.0 (for stocks within OSP, Wade and Angliss 1997), resulting in a PBR of 1,343 harbor seals per year.

HUMAN-CAUSED MORTALITY AND SERIOUS INJURY

Fisheries Information

Fishing effort in the northern Washington marine set gillnet fishery (areas 4, 4A, 4B, and 5) is conducted within the range of both stocks of harbor seals (Oregon/Washington Coast and Washington Inland Waters) occurring in Washington State waters. Some movement of animals between Washington's coastal and inland waters is likely, although data from tagging studies have not shown movement of harbor seals between the two locations (Huber et al. 2001). For the purposes of this stock assessment report, the animals taken in waters south and west of Cape Flattery, WA (areas 4 and 4A), are assumed to have belonged to the Oregon/Washington Coast stock, and Table 1 includes data only from that portion of the fishery. NMFS observers monitored 100% of the 50 net days (1 net day equals a 100-fathom length net set for 24 hours) of fishing effort in coastal waters in 2000; no fishing effort occurred in the coastal portion of the fishery in 2001-2003; and complete records of observer coverage and fishing effort in 2004 are not available, but one vessel fished at least 60 net days in areas 4 and 4A and the vessel operator reported six harbor seal deaths (Gearin et al. 1994, 2000; P. Gearin, unpubl. data; N. Pamplin, unpubl. data). The mean estimated mortality for this fishery in 2000-2004 is 0.8 (CV=0) harbor seals per year from observer data plus 1.2 seals per year from fisher self-reports.

The WA/OR/CA groundfish trawl fishery (Pacific hake at-sea processing component) was monitored for incidental take during 2000-2004 (Perez 2003; J. Cusick, unpubl. data), and harbor seal mortality occurred in 2000 and 2004. The mean estimated mortality for this fishery in 2000-2004 is 0.6 (CV=0.35) harbor seals per year.

Table 1. Summary of available information on the incidental mortality and serious injury of harbor seals (Oregon/Washington Coast stock) in commercial and tribal fisheries that might take this species and calculation of the mean annual mortality rate; n/a indicates that data are not available. Mean annual takes are based on 2000-2004 data unless otherwise noted.

Fishery name	Years	Data type	Percent observer coverage	Observed mortality	Estimated mortality	Mean annual takes (CV in parentheses)
Northern WA marine set gillnet (tribal fishery in coastal waters: areas 4 and 4A)	2000	observer data	100%	3	3 (0)	0.8 (0)[1]
	2001		no fishery	0	0 (0)	
	2002		no fishery	0	0 (0)	
	2003		no fishery	0	0 (0)	
	2004		unknown[2]	n/a	n/a	
	2004	fisher self-reports		6		≥1.2 (n/a)
WA/OR/CA groundfish trawl (Pacific hake at-sea processing component)	2000	observer data	80.6%[3]	2	2 (0.21)	0.6 (0.35)
	2001		96.2%[3]	0	0 (0)	
	2002		100%[4]	0	0 (0)	
	2003		100%[4]	0	0 (0)	
	2004		100%[4]	1	1 (0)	
WA Grays Harbor salmon drift gillnet	1991-1993	observer data	4-5%	0, 1, 1	0, 10, 10	6.7 (0.50)
WA Willapa Bay drift gillnet	1991-1993	observer data	1-3%	0, 0, 0	0, 0, 0	0
WA Willapa Bay drift gillnet	1990-1993	fisher self-reports	n/a	0, 0, 6, 8	n/a	≥3.5 (n/a) see text
Unknown west coast fisheries	2000-2004	stranding data	n/a	0, 0, 0, 4, 0	n/a	≥0.8 (n/a)
Minimum total annual takes						≥13.6 (0.41)

[1]2000-2003 mortality estimates are included in the average.
[2]Complete records of observer coverage in 2004 are not available.
[3]Percent observer coverage equals percent of observed catch; observers were present on 100% of the vessels.
[4]Percent observer coverage equals percent of vessels with observers.

The Washington and Oregon Lower Columbia River drift gillnet fishery was monitored during the entire year in 1991-1993 (Brown and Jeffries 1993, Matteson et al. 1993c, Matteson and Langton 1994a). Harbor seal mortality, incidental to the fishery, was observed only in the winter season and was extrapolated to estimate total harbor seal mortality. However, the structure of the fishery has changed substantially since the 1991-1992 fishing seasons, and this level of take no longer applies to the current fishery (see Appendix 1). The Oregon Department of Fish and Wildlife (ODFW) conducted test fisheries in the lower Columbia River in 2000-2002 to evaluate the use of small-mesh (3½"-6") tangle (tooth) nets in commercial, spring chinook fisheries to effectively harvest target stocks, while allowing the live release of non-target stocks and species (G. Whisler, pers. comm.). An experimental commercial permit fishery and a full-fleet commercial demonstration fishery were also conducted in 2001 and 2002, respectively, to test the small-mesh gear. Due to high steelhead bycatch in the 2002 fishery, harvest managers used in-season test fishing during the 2003 and 2004 fishing seasons to determine the optimum timing and gear requirements for each subsequent full-fleet commercial fishing period. Both large-mesh (8-9.75") and small-mesh tangle net (≤4.25") fishing periods were adopted in each year, although the 2003 season was severely curtailed to limit the catch of spring chinook stocks listed under the Endangered Species Act (ESA). With the focus on greater selectivity in winter/spring commercial salmon fisheries, levels of observer coverage were much higher in 2002-2004 than in previous years. To meet management needs, this increased level of observer coverage in test fisheries and full-fleet commercial fisheries is expected to continue into the foreseeable future (J. North and G. Whisler, pers. comm.). Data on marine mammal interactions (predation, entanglement) recorded by observers during the permit and demonstration commercial fisheries in 2001-2002 and the full-fleet commercial fisheries in 2003-2004 have not yet been summarized; however, no marine mammal mortality or serious injuries were reported to NMFS by vessel operators.

The Washington Grays Harbor salmon drift gillnet fishery was also monitored in 1991-1993 (Herczeg et al. 1992a; Matteson and Molinaar 1992; Matteson et al. 1993a; Matteson and Langton 1994b, 1994c). During the 3-year period, 98, 307, and 241 sets were monitored, representing approximately 4-5% observer coverage in each year. No mortality was recorded in 1991. In 1992, observers recorded one harbor seal mortality incidental to the fishery, resulting in an extrapolated estimated total kill of 10 seals (CV=1.0). In 1993, observers recorded one harbor seal mortality incidental to the fishery, though a total kill was not extrapolated. Similar observer coverage in 1992 and 1993 (4.2% and 4.4%, respectively) suggests that 10 is also a reasonable estimate of the total kill in 1993. Thus, the mean estimated mortality for this fishery in 1991-1993 is 6.7 (CV=0.50) harbor seals per year (Table 1). No observer data are available for this fishery after 1993, however, harbor seal takes are unlikely to have increased since the fishery was last observed, due to reductions in the number of participating vessels and available fishing time (see details in Appendix 1). Fishing effort and catch have declined throughout all salmon fisheries in the region due to management efforts to recover ESA-listed salmonids.

The Washington Willapa Bay drift gillnet fishery was also monitored at low levels of observer coverage in 1991-1993 (Herczeg et al. 1992a, 1992b; Matteson and Molinaar 1992; Matteson et al. 1993b; Matteson and Langton 1994c, 1994d). In those years, 752, 576, and 452 sets were observed, representing approximately 2.5%, 1.4%, and 3.1% observer coverage, respectively. No harbor seal mortality was reported by observers. However, because mortality was self-reported by fishers in 1992 and 1993, the low level of observer coverage failed to document harbor seal mortality that had apparently occurred. Due to the low level of observer coverage for this fishery, the self-reported fishery mortality has been included in Table 1 and represents a minimum mortality estimate resulting from that fishery (3.5 harbor seals per year). Harbor seal takes are unlikely to have increased since the fishery was last observed in 1993, due to reductions in the number of participating vessels and available fishing time (see details in Appendix 1).

Combining the estimates from the northern Washington marine set gillnet (0.8 from observer data + 1.2 from fisher self-reports), WA/OR/CA groundfish trawl (0.6), Washington Grays Harbor salmon drift gillnet (6.7), and Washington Willapa Bay drift gillnet (3.5 from fisher self-reports) fisheries results in an estimated mean mortality rate of 12.8 harbor seals per year from these fisheries.

The Marine Mammal Authorization Program (MMAP) fisher self-reports, required of commercial vessel operators by the MMPA, are an additional source of information on the number of harbor seals killed or seriously injured incidental to commercial fishery operations. Between 2000 and 2004, there were no fisher self-reports of harbor seal mortality from any MMAP-listed fishery operating in waters off the coasts of Oregon or Washington. Although these reports are considered incomplete (see details in Appendix 1), they represent a minimum mortality. In 2002 one harbor seal from this stock was reported incidentally taken in an in-river gillnet test fishery in southern Oregon, and one harbor seal mortality was reported in a Washington coastal river gillnet fishery in 2003.

Strandings of harbor seals entangled in fishing gear or with serious injuries caused by interactions with gear are a final source of fishery-related mortality information. A fishery-related stranding, in which four harbor seals

were entangled in derelict gillnet gear in the Columbia River, was reported in 2003 (B. Norberg, pers. comm.). Since the gear could not be attributed to a particular fishery, this mortality is listed in Table 1 as occurring in an unknown west coast fishery. Fishery-related strandings during 2000-2004 resulted in an estimated annual mortality of 0.8 harbor seals from this stock. This estimate is considered a minimum because not all stranded animals are found, reported, or examined for cause of death (via necropsy by trained personnel).

Other Mortality

According to Northwest Marine Mammal Stranding Network records, maintained by the NMFS Northwest Region, a total of eight human-caused harbor seal deaths or serious injuries were reported from non-fisheries sources in 2000-2004. Seven animals were shot (one each in 2000 and 2004, two in 2001, and three in 2002) and one animal was struck by a boat in 2004, resulting in an estimated mortality of 1.6 harbor seals per year from this stock. This estimate is considered a minimum because not all stranded animals are found, reported, or examined for cause of death (via necropsy by trained personnel).

Subsistence Harvests by Northwest Treaty Indian Tribes

Pacific Northwest treaty Indian tribes may have tribal regulations allowing tribal members to exercise treaty rights for subsistence harvest of harbor seals. There have been only a few reported takes of harbor seals from directed tribal subsistence hunts. It is possible that very few seals have been taken in directed hunts because tribal fishers use seals caught incidentally to fishing operations for their subsistence needs before undertaking a ceremonial or subsistence hunt.

STATUS OF STOCK

Harbor seals are not considered to be “depleted” under the MMPA or listed as “threatened” or “endangered” under the ESA. Based on currently available data, the level of human-caused mortality and serious injury (13.6 + 1.6 = 15.2) is not known to exceed the PBR (1,343). Therefore, the Oregon/Washington Coast stock of harbor seals is not classified as a “strategic” stock. The minimum total fishery mortality and serious injury for this stock (13.6: based on observer data (8.1) and self-reported fisheries information (4.7) or stranding data (0.8) where observer data were not available or failed to detect harbor seal mortality) is less than 10% of the calculated PBR and, therefore, appears to be insignificant and approaching zero mortality and serious injury rate. The stock is within its Optimum Sustainable Population (OSP) level (Jeffries et al. 2003, Brown et al. 2005).

REFERENCES

Bigg, M. A. 1969. The harbour seal in British Columbia. Fish. Res. Bd. Can. Bull. 172. 33 pp.

Bigg, M. A. 1981. Harbour seal, *Phoca vitulina*, Linnaeus, 1758 and *Phoca largha*, Pallas, 1811. Pp. 1-27, *In:* Ridgway, S. H., and R. J. Harrison (eds.), Handbook of Marine Mammals. Vol. 2: Seals. Academic Press, New York. 359 pp.

Boveng, P. 1988. Status of the Pacific harbor seal population on the U.S. west coast. Admin. Report LJ-88-06. Southwest Fisheries Center, National Marine Fisheries Service, P.O. Box 271, La Jolla, CA. 43 pp.

Brown, R. F. 1988. Assessment of pinniped populations in Oregon: April 1984 to April 1985. NWAFC Processed Report 88-05. 44 pp. Available at National Marine Mammal Laboratory, 7600 Sand Point Way NE, Seattle, WA 98115.

Brown, R. F. 1997. Abundance of Pacific harbor seals (*Phoca vitulina richardsi*) in Oregon: 1977-1996. Oregon Dept. Fish and Wildlife, Wildlife Diversity Program, Tech. Report No. 97-6-04. 12 pp.

Brown, R. F., and S. J. Jeffries. 1993. Preliminary report on estimated marine mammal mortality in Columbia River fall and winter salmon gillnet fisheries, 1991-1992. Unpubl. Report. Columbia River Area Gillnet Fishery Observer Program. 13 pp. Available at Oregon Dept. Fish and Wildlife, 2040 SE Marine Science Dr., Newport, OR 97365.

Brown, R. F., and B. R. Mate. 1983. Abundance, movements, and feeding habits of the harbor seal, *Phoca vitulina*, at Netarts and Tillamook Bays, Oregon. Fish. Bull. 81:291-301.

Brown, R. F., B. E. Wright, S. D. Riemer, and J. Laake. 2005. Trends in abundance and current status of harbor seals in Oregon: 1977-2003. Mar. Mammal Sci. 21(4):657-670.

Burg, T. M. 1996. Genetic analysis of eastern Pacific harbour seals (*Phoca vitulina richardsi*) from British Columbia and parts of Alaska using mitochondrial DNA and microsatellites. MS Thesis, Univ. of British Columbia, Vancouver, BC. 77 pp.

Calambokidis, J., S. Speich, J. Peard, G. Steiger, D. M. Fry, J. Lowenstine, and J. Cubbage. 1985. Biology of Puget Sound marine mammals and marine birds: Population health and evidence of pollution effects. U.S. Dep. Commer., NOAA Tech. Memo. NOS-OMA-18. 159 pp.

Cusick, J. West Coast Groundfish Observer Program, Fishery Resource Analysis and Monitoring Division, NWFSC, NMFS, 2725 Montlake Blvd. E, Seattle, WA 98112.

Fisher, H. D. 1952. The status of the harbour seal in British Columbia, with particular reference to the Skeena River. Fish. Res. Bd. Can. Bull. 93. 58 pp.

Gearin, P. J. National Marine Mammal Laboratory, AFSC, NMFS, 7600 Sand Point Way NE, Seattle, WA 98115.

Gearin, P. J., S. R. Melin, R. L. DeLong, H. Kajimura, and M. A. Johnson. 1994. Harbor porpoise interactions with a chinook salmon set-net fishery in Washington State. Rep. Int. Whal. Commn. Special Issue 15:427-438.

Gearin, P. J., M. E. Gosho, J. L. Laake, L. Cooke, R. L. DeLong, and K. M. Hughes. 2000. Experimental testing of acoustic alarms (pingers) to reduce bycatch of harbour porpoise, *Phocoena phocoena*, in the state of Washington. J. Cetacean Res. Manage. 2(1):1-9.

Herczeg, K. M., A. A. Abajian, and V. M. C. Molinaar. 1992a. Summary report on the 1991 summer dip-in salmon gillnet fisheries in Willapa Bay and Grays Harbor. Unpubl. Report. Pacific States Marine Fisheries Commission, Astoria, OR. 10 pp. Available at PSMFC, 205 SE Spokane Street, Suite 100, Portland, OR 97202.

Herczeg, K. M., V. M. C. Molinaar, and A. A. Abajian. 1992b. Summary report on the 1991 fall Willapa Bay salmon gillnet fishery. Unpubl. Report. Pacific States Marine Fisheries Commission, Astoria, OR. 10 pp. Available at PSMFC, 205 SE Spokane Street, Suite 100, Portland, OR 97202.

Herder, M. J. 1986. Seasonal movements and hauling site fidelity of harbor seals, *Phoca vitulina richardsi*, tagged at the Klamath River, California. MA Thesis, Humboldt State Univ., Arcata, CA. 52 pp.

Huber, H., S. Jeffries, R. Brown, and R. DeLong. 1994. Harbor seal, *Phoca vitulina richardsi*, stock assessment in Washington and Oregon, 1993. 1993 Annual Report to the MMPA Assessment Program, Office of Protected Resources, NMFS, NOAA, 1335 East-West Highway, Silver Spring, MD 20910. Available at National Marine Mammal Laboratory, 7600 Sand Point Way NE, Seattle, WA 98115.

Huber, H. R., S. J. Jeffries, R. F. Brown, R. L. DeLong, and G. VanBlaricom. 2001. Correcting aerial survey counts of harbor seals (*Phoca vitulina richardsi*) in Washington and Oregon. Mar. Mammal Sci. 17(2):276-293.

Jeffries, S. J. 1985. Occurrence and distribution patterns of marine mammals in the Columbia River and adjacent coastal waters of northern Oregon and Washington. Pp. 15-50, *In:* Beach, R. J., A. C. Geiger, S. J. Jeffries, S. D. Treacy, and B. L. Troutman, Marine mammals and their interactions with fisheries of the Columbia River and adjacent waters, 1980-1982. NWAFC Processed Report 85-04. 316 pp. Available at National Marine Mammal Laboratory, 7600 Sand Point Way NE, Seattle, WA 98115.

Jeffries, S. J., R. F. Brown, H. R. Huber, and R. L. DeLong. 1997. Assessment of harbor seals in Washington and Oregon, 1996. Pp. 83-94, *In:* Hill, P. S., and D. P. DeMaster (eds.), MMPA and ESA Implementation Program, 1996. AFSC Processed Report 97-10. 255 pp. Available at National Marine Mammal Laboratory, 7600 Sand Point Way NE, Seattle, WA 98115.

Jeffries, S., H. Huber, J. Calambokidis, and J. Laake. 2003. Trends and status of harbor seals in Washington State: 1978-1999. J. Wildl. Manage. 67(1):208-219.

Lamont, M. M., J. T. Vida, J. T. Harvey, S. Jeffries, R. Brown, H. H. Huber, R. DeLong, and W. K. Thomas. 1996. Genetic substructure of the Pacific harbor seal (*Phoca vitulina richardsi*) off Washington, Oregon, and California. Mar. Mammal Sci. 12(3):402-413.

Matteson, K. M., and J. A. Langton. 1994a. Summary report on the 1993 fall Columbia River salmon gillnet fishery. Unpubl. Report. Pacific States Marine Fisheries Commission, Astoria, OR. 19 pp. Available at PSMFC, 205 SE Spokane Street, Suite 100, Portland, OR 97202.

Matteson, K. M., and J. A. Langton. 1994b. Summary report on the 1993 fall Grays Harbor salmon gillnet fishery. Unpubl. Report. Pacific States Marine Fisheries Commission, Astoria, OR. 18 pp. Available at PSMFC, 205 SE Spokane Street, Suite 100, Portland, OR 97202.

Matteson, K. M., and J. A. Langton. 1994c. Summary report on the 1993 summer dip-in salmon gillnet fisheries in Willapa Bay and Grays Harbor. Unpubl. Report. Pacific States Marine Fisheries Commission, Astoria, OR. 22 pp. Available at PSMFC, 205 SE Spokane Street, Suite 100, Portland, OR 97202.

Matteson, K. M., and J. A. Langton. 1994d. Summary report on the 1993 fall Willapa Bay salmon gillnet fishery. Unpubl. Report. Pacific States Marine Fisheries Commission, Astoria, OR. 18 pp. Available at PSMFC, 205 SE Spokane Street, Suite 100, Portland, OR 97202.

Matteson, K. M., and V. M. C. Molinaar. 1992. Summary report on the 1992 summer dip-in salmon gillnet fisheries in Willapa Bay and Grays Harbor. Unpubl. Report. Pacific States Marine Fisheries Commission, Astoria, OR. 13 pp. Available at PSMFC, 205 SE Spokane Street, Suite 100, Portland, OR 97202.

Matteson, K. M., W. B. Barnett, and J. A. Langton. 1993a. Summary report on the 1992 fall Grays Harbor salmon gillnet fishery. Unpubl. Report. Pacific States Marine Fisheries Commission, Astoria, OR. 17 pp. Available at PSMFC, 205 SE Spokane Street, Suite 100, Portland, OR 97202.

Matteson, K. M., W. B. Barnett, and J. A. Langton. 1993b. Summary report on the 1992 fall Willapa Bay salmon gillnet fishery. Unpubl. Report. Pacific States Marine Fisheries Commission, Astoria, OR. 17 pp. Available at PSMFC, 205 SE Spokane Street, Suite 100, Portland, OR 97202.

Matteson, K. M., J. A. Langton, and R. L. Hadley. 1993c. Summary report on the 1993 winter Columbia River salmon gillnet fishery. Unpubl. Report. Pacific States Marine Fisheries Commission, Astoria, OR. 29 pp. Available at PSMFC, 205 SE Spokane Street, Suite 100, Portland, OR 97202.

Newby, T. C. 1973. Changes in Washington State harbor seal population, 1942-1972. Murrelet 54:5-6.

Norberg, B. National Marine Fisheries Service, Northwest Region, 7600 Sand Point Way NE, Seattle, WA 98115.

North, J. Ocean Salmon and Columbia River Program, Oregon Department of Fish and Wildlife, 17330 SE Evelyn Street, Clackamas, OR 97015.

Oregon Department of Fish and Wildlife (ODFW), 2040 SE Marine Science Dr., Newport, OR 97365.

Pamplin, N. Makah Fisheries Management, P.O. Box 115, Neah Bay, WA 98357.

Pearson, J. P. 1968. The abundance and distribution of harbor seals and Steller sea lions in Oregon. MS Thesis, Oregon State Univ., Corvallis, OR. 23 pp.

Perez, M. 2003. Compilation of marine mammal incidental take data from the domestic and joint venture groundfish fisheries in the U.S. EEZ of the North Pacific, 1989-2001. U.S. Dep. Commer., NOAA Tech. Memo. NMFS-AFSC-138. 145 pp.

Pitcher, K. W., and D. G. Calkins. 1979. Biology of the harbor seal (*Phoca vitulina richardsi*) in the Gulf of Alaska. U.S. Dep. Commer., NOAA, OCSEAP Final Report 19(1983):231-310.

Pitcher, K. W., and D. C. McAllister. 1981. Movements and haul out behavior of radio-tagged harbor seals, *Phoca vitulina*. Can. Field Nat. 95:292-297.

Scheffer, V. B., and J. W. Slipp. 1944. The harbor seal in Washington State. Amer. Midl. Nat. 32:373-416.

Temte, J. L. 1986. Photoperiod and the timing of pupping in the Pacific harbor seal (*Phoca vitulina richardsi*) with notes on reproduction in northern fur seals and Dall porpoises. MS Thesis, Oregon State Univ., Corvallis, OR. 147 pp.

Wade, P. R., and R. P. Angliss. 1997. Guidelines for assessing marine mammal stocks: Report of the GAMMS workshop April 3-5, 1996, Seattle, Washington. U.S. Dep. Commer., NOAA Tech. Memo. NMFS-OPR-12. 93 pp.

Whisler, G. Ocean Salmon and Columbia River Program, Oregon Department of Fish and Wildlife, 17330 SE Evelyn Street, Clackamas, OR 97015.

Revised 12/15/2003

HARBOR SEAL (*Phoca vitulina richardsi*): Washington Inland Waters Stock

STOCK DEFINITION AND GEOGRAPHIC RANGE

Harbor seals inhabit coastal and estuarine waters off Baja California, north along the western coasts of the continental U.S., British Columbia, and Southeast Alaska, west through the Gulf of Alaska and Aleutian Islands, and in the Bering Sea north to Cape Newenham and the Pribilof Islands. They haul out on rocks, reefs, beaches, and drifting glacial ice and feed in marine, estuarine, and occasionally fresh waters. Harbor seals generally are non-migratory, with local movements associated with such factors as tides, weather, season, food availability, and reproduction (Scheffer and Slipp 1944; Fisher 1952; Bigg 1969, 1981). Harbor seals do not make extensive pelagic migrations though some long distance movement of tagged animals in Alaska (174 km) and along the U.S. west coast (up to 550 km) have been recorded (Pitcher and McAllister 1981, Brown and Mate 1983, Herder 1986). Harbor seals have also displayed strong fidelity for haulout sites (Pitcher and Calkins 1979, Pitcher and McAllister 1981).

For management purposes, differences in mean pupping date (Temte 1986), movement patterns (Jeffries 1985, Brown 1988), pollutant loads (Calambokidis et al. 1985) and fishery interactions have led to the recognition of three separate harbor seal stocks along the west coast of the continental U.S. (Boveng 1988): 1) inland waters of Washington State (including Hood Canal, Puget Sound, and the Strait of Juan de Fuca out to Cape Flattery), 2) outer coast of Oregon and Washington, and 3) California (see Fig. 1). Recent genetic analyses provide additional support for this stock structure (Huber et al. 1994, Burg 1996, Lamont et al. 1996). Samples from Washington, Oregon, and California demonstrate a high level of genetic diversity and indicate that the harbor seals of inland Washington waters possess unique haplotypes not found in seals from the coasts of Washington, Oregon, and California (Lamont et al. 1996). In this report only the Washington Inland Waters stock is addressed. Harbor seal stocks that occur in the inland and coastal waters of Alaska are reported separately in the Stock Assessment Reports for the Alaska Region.

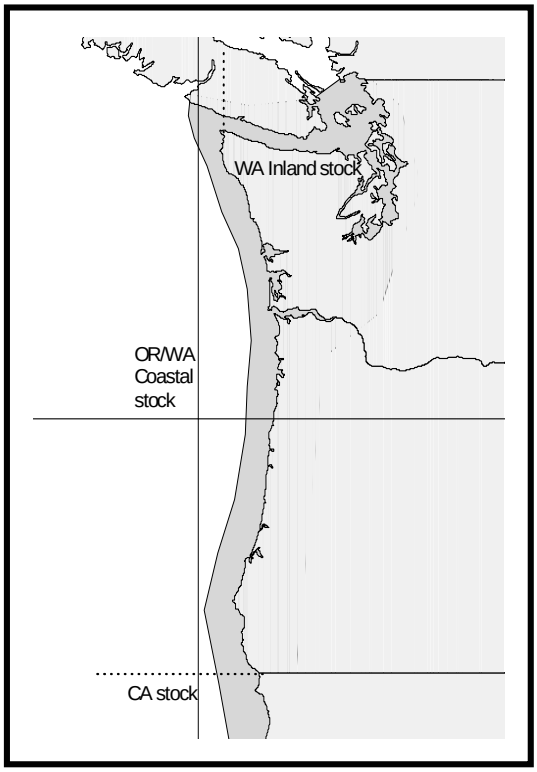

Figure 1. Approximate distribution of harbor seals in the U.S. Pacific Northwest (shaded area). Stock boundaries separating the three stocks are shown.

POPULATION SIZE

Aerial surveys of harbor seals in Washington were conducted during the pupping season in 1999, during which time the total number of hauled-out seals (including pups) were counted. In 1999, the mean count of harbor seals occurring in Washington's inland waters was 9,550 (CV=0.14) animals (Jeffries et al. 2003).

Radio-tagging studies conducted at six locations (three Washington inland waters sites and three Oregon and Washington coastal sites) collected information on haulout patterns from 63 harbor seals in 1991 and 61 harbor seals in 1992. Data from coastal and inland sites were not significantly different and were thus pooled, resulting in a correction factor of 1.53 (CV=0.065) to account for animals in the water which are missed during the aerial surveys (Huber et al. 2001). Using this correction factor results in a population estimate of 14,612 (9,550 x 1.53; CV=0.15) for the Washington Inland Waters stock of harbor seals (Jeffries et al. 2003).

Minimum Population Estimate

The log-normal 20th percentile of the 1999 population estimate for this stock is 12,844 harbor seals.

Current Population Trend

Historical levels of harbor seal abundance in Washington are unknown. The population apparently decreased during the 1940s and 1950s due to a state-financed bounty program. Approximately 17,133 harbor seals were killed in Washington by bounty hunters between 1943 and 1960 (Newby 1973). The population remained relatively low during the 1970s but, since the termination of the harbor seal bounty program in 1960 and with the protection provided by the passage of the Marine Mammal Protection Act (MMPA) in 1972, harbor seal numbers in Washington have increased (Jeffries 1985).

Between 1983 and 1996, the annual rate of increase for this stock was 6% (Jeffries et al. 1997). The peak count occurred in 1996 and, based on a fitted generalized logistic model (Fig. 2), the population is thought to be stable (Jeffries et al. 2003).

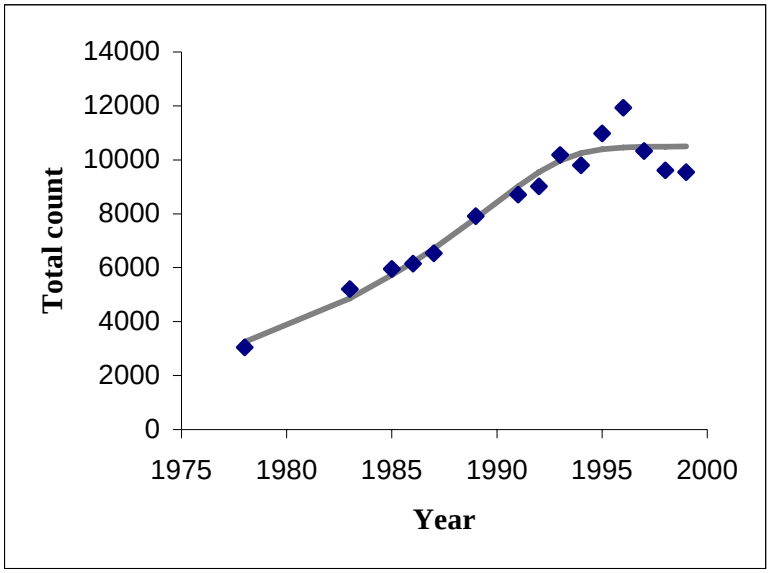

Figure 1. Generalized logistic population growth curve for the Washington Inland Waters stock of harbor seals, 1978-1999 (Jeffries et al. 2003).

CURRENT AND MAXIMUM NET PRODUCTIVITY RATES

From 1991 to 1996, counts of harbor seals in Washington State have increased at an annual rate of 10% (Jeffries et al. 1997). Because the population was not at a very low level by 1991, the observed rate of increase may underestimate the maximum net productivity rate (R_{MAX}). When a logistic model was fit to the 1978-1999 abundance data, the resulting estimate of R_{MAX} was 12.6% (95% CI = 9.4-18.7%) (Jeffries et al. 2003). This value of R_{MAX} is very close to the default pinniped maximum theoretical net productivity rate of 12% (R_{MAX}), therefore, 12% will be employed for this harbor seal stock (Wade and Angliss 1997).

POTENTIAL BIOLOGICAL REMOVAL

The potential biological removal (PBR) level for this stock is calculated as the minimum population size (12,844) times one-half the default maximum net growth rate for pinnipeds (½ of 12%) times a recovery factor of 1.0 (for stocks within OSP, Wade and Angliss 1997), resulting in a PBR of 771 harbor seals per year.

HUMAN-CAUSED MORTALITY AND SERIOUS INJURY

Fisheries Information

NMFS observers monitored the northern Washington marine set gillnet fishery in 1997, 1998, and 2000; there was no observer coverage in 1999 or 2001 (Gearin et al. 1994, 2000; P. Gearin, unpubl. data). For the entire fishery (coastal + inland waters), observer coverage ranged from approximately 40 to 98% during observed years. Fishing effort is conducted within the range of both stocks of harbor seals (Oregon/Washington Coast and Washington Inland Waters stocks) occurring in Washington State waters. For the purposes of this stock assessment report, the animals taken in the inland portion of the fishery are assumed to have belonged to the Washington Inland Waters stock and the animals taken in the coastal portion of the fishery are assumed to have belonged to the Oregon/Washington Coast stock. Some movement of animals between Washington's coastal and inland waters is likely, although data from tagging studies have not shown movement of harbor seals between the two locations (Huber et al. 2001). Accordingly, Table 1 includes data only from that portion of the northern Washington marine set gillnet fishery occurring within the range of the Washington Inland Waters stock (those waters east of Cape Flattery), where observer coverage ranged from 40 to 80% between 1997 and 2001 and fishing effort ranged from 4-46 net days per year (1 net day equals a 100-fathom length net In 1993, as a pilot for future observer programs, NMFS, in conjunction with the Washington Department of Fish and Wildlife (WDFW) monitored all non-treaty components of the Washington Puget Sound Region salmon gillnet fishery (Pierce et al. 1994). Observer coverage

was 1.3% overall, ranging from 0.9% to 7.3% for the various components of the fishery. Two harbor seal deaths were reported (Table 1). Pierce et al. (1994) cautioned against extrapolating this mortality to the entire Puget Sound fishery due to the low observer coverage and potential biases inherent in the data. The area 7/7A sockeye landings represented the majority of the non-treaty salmon landings in 1993, approximately 67%. Results of this pilot study were used to design the 1994 observer programs discussed below.

Table 1. Summary of available information on the incidental mortality and injury of harbor seals (Washington Inland Waters stock) in commercial and tribal fisheries that might take this species and calculation of the mean annual mortality rate; n/a indicates that data are not available. All entanglements resulted in the death of the animal. Mean annual takes are based on 1997-2001 data unless noted otherwise.

Fishery name	Years	Data type	Percent observer coverage	Observed mortality	Estimated mortality	Mean annual takes (CV in parentheses)
Northern WA marine set gillnet (tribal fishery in inland waters: areas 4B and 5)	97 98 99 00 01	obs data	80% 40% 0% 58% 0%	0 0 n/a 0 n/a	0 0 n/a 0 n/a	0[1]
	97-01	self-reports		0, 0, 0, 0, 2		≥0.4 (n/a)
WA Puget Sound Region salmon set/drift gillnet (observer programs listed below covered segments of this fishery):	-	-	-	-	-	-
Puget Sound non-treaty salmon gillnet (all areas and species)	93	obs data	1.3%	2	n/a	see text
Puget Sound non-treaty chum salmon gillnet (areas 10/11 and 12/12B)	94	obs data	11%	1	10	10 (n/a)
Puget Sound treaty chum salmon gillnet (areas 12, 12B, and 12C)	94	obs data	2.2%	0	0	0
Puget Sound treaty chum and sockeye salmon gillnet (areas 4B, 5, and 6C)	94	obs data	7.5%	0	0	0
Puget Sound treaty and non-treaty sockeye salmon gillnet (areas 7 and 7A)	94	obs data	7%	1	15	15 (1.0)
WA salmon net pens	97-01	self reports	n/a	10, 5, 0, 0, 0	n/a	≥3 (n/a)
Unknown Puget Sound fishery	97-01	strand data	n/a	1, 1, 0, 2, 2	n/a	≥1.2 (n/a)
Minimum total annual takes						≥29.6 (1.0)

[1]1997-98 and 2000 mortality estimates are included in the average.

In 1994, NMFS, in conjunction with WDFW conducted an observer program during the Puget Sound non-treaty chum salmon gillnet fishery (areas 10/11 and 12/12B). A total of 230 sets were observed during 54 boat trips, representing approximately 11% observer coverage of the 500 fishing boat trips comprising the total effort in this fishery, as estimated from fish ticket landings (Erstad et al. 1996). One harbor seal was taken in the fishery, resulting in an entanglement rate of 0.02 harbor seals per trip (0.004 harbor seals per set), which extrapolated to approximately 10 deaths for the entire fishery. The Puget Sound treaty chum salmon gillnet fishery in Hood Canal (areas 12, 12B, and 12C) and the Puget Sound treaty sockeye/chum gillnet fishery in the Strait of Juan de Fuca

(areas 4B, 5, and 6C) were also monitored in 1994 (NWIFC 1995). No harbor seal mortality was reported in the observer programs covering these treaty salmon gillnet fisheries, where observer coverage was estimated at 2.2% (based on % of total catch observed) and approximately 7.5% (based on % of observed trips to total landings), respectively.

Also in 1994, NMFS, in conjunction with WDFW and the Tribes, monitored the Puget Sound treaty and non-treaty sockeye salmon gillnet fishery (areas 7 and 7A). During this fishery, observers monitored 2,205 sets, representing approximately 7% of the estimated number of sets in the fishery (Pierce et al. 1996). There was one observed harbor seal mortality (two others were entangled and released unharmed), resulting in a mortality rate of 0.00045 harbor seals per set, which was extrapolated to 15 deaths (CV=1.0) for the entire fishery.

In 1996, Washington Sea Grant Program conducted a test fishery in the non-treaty sockeye salmon gillnet fishery (area 7) to compare entanglement rates of seabirds and marine mammals and catch rates of salmon using three experimental gears and a control (monofilament mesh net). The experimental nets incorporated highly visible mesh in the upper quarter (50 mesh gear) or upper eighth (20 mesh gear) of the net or had low-frequency sound emitters attached to the corkline (Melvin et al. 1997). In 642 sets during 17 vessel trips, there were two harbor seal deaths (one other was released alive with no apparent injuries).

Combining the estimates from the northern Washington marine set gillnet fishery (0.4), the Puget Sound non-treaty chum salmon gillnet fishery in areas 10/11 and 12/12B (10), and the Puget Sound treaty and non-treaty sockeye salmon gillnet fishery in areas 7 and 7A (15) results in an estimated minimum annual mortality rate in observed fisheries of 25.4 harbor seals from this stock. It should be noted that the 1994 observer programs did not sample all segments of the Washington Puget Sound Region salmon set/drift gillnet fishery and, further, the extrapolations of total kill did not include effort for the unobserved segments of this fishery. Therefore, 25.4 is an underestimate of the harbor seal mortality due to the entire fishery. The percentage of the overall Washington Puget Sound Region salmon set/drift gillnet fishery effort that was observed in 1994 was not quantified. However, the areas having the highest salmon catches and in which a majority of the vessels operated in 1994 were covered by the 1994 observer programs (J. Scordino, pers. comm.). Harbor seal takes in the Washington Puget Sound Region salmon drift gillnet fishery are unlikely to have increased since the fishery was last observed in 1994, due to reductions in the number of participating vessels and available fishing time (see details in Appendix 1). Fishing effort and catch have declined throughout all salmon fisheries in the region due to management efforts to recover ESA-listed salmonids.

An additional source of information on the number of harbor seals killed or injured incidental to commercial fishery operations is the self-reported fisheries information required of vessel operators by the MMPA. During the period between 1994 and 2001, there were no fisher self-reports of harbor seal mortality from the Washington Puget Sound Region salmon set/drift gillnet fishery. Unlike the 1994 observer program data, the self-reported fishery data cover the entire fishery (including treaty and non-treaty components). There were fisher self-reports of 15 harbor seal deaths due to entanglement in Washington salmon net pens in 1997-2001, 10 in 1997 and five in 1998 (Table 1), resulting in an estimated annual mortality of three harbor seals from this stock. However, because logbook records (fisher self-reports required during 1990-94) are most likely negatively biased (Credle et al. 1994), these are considered to be minimum estimates. Logbook data are available for part of 1989-1994, after which incidental mortality reporting requirements were modified. Under the new system, logbooks are no longer required; instead, fishers provide self-reports. Data for the 1994-1995 phase-in period is fragmentary. After 1995, the level of reporting dropped dramatically, such that the records are considered incomplete and estimates of mortality based on them represent minimums (see Appendix 7 in Angliss et al. 2001 for details).

Strandings of harbor seals entangled in fishing gear or with injuries caused by interactions with gear are a final source of fishery-related mortality information. During the period from 1997 to 2001, small numbers of fishery-related strandings of harbor seals have occurred in most years (B. Norberg, pers. comm.). As the strandings could not be attributed to a particular fishery, they have been included in Table 1 as occurring in an unknown Puget Sound fishery. Fishery-related strandings during 1997-2001 resulted in an estimated annual mortality of 1.2 harbor seals from this stock. This estimate is considered a minimum because not all stranded animals are found, reported, or examined for cause of death (via necropsy by trained personnel).

The minimum estimated fishery mortality and serious injury for this stock is 29.6 harbor seals per year, based on observer program data (25.4), fisher self-reports (3), and stranding data (1.2).

Other Mortality

According to Northwest Marine Mammal Stranding Network records, maintained by the NMFS Northwest Region, a total of 18 human-caused harbor seal deaths or serious injuries were reported from non-fisheries sources in 1997-2001. Fifteen animals were shot (seven, two, one, three and two each year, respectively), two were struck

by ships (one each in 1999 and 2001), and one was found with neck injuries in 1999, resulting in an estimated mortality of 3.6 harbor seals per year from this stock. This estimate is considered a minimum because not all stranded animals are found, reported, or cause of death determined (via necropsy by trained personnel).

Subsistence Harvests by Northwest Treaty Indian Tribes

Several Pacific Northwest treaty Indian tribes have promulgated tribal regulations allowing tribal members to exercise treaty rights for subsistence harvest of harbor seals. There have been only a few reported takes of harbor seals from directed tribal subsistence hunts. It is possible that very few seals have been taken in directed hunts because tribal fishers use seals caught incidentally to fishing operations, in the northern Washington marine set gillnet and Washington Puget Sound Region treaty salmon gillnet fisheries, for their subsistence needs before undertaking a ceremonial or subsistence hunt. From communications with the tribes, the NMFS Northwest Regional Office (J. Scordino, pers. comm.) believes that 0-5 harbor seals from this stock may be taken annually in directed subsistence harvests.

STATUS OF STOCK

Harbor seals are not considered to be "depleted" under the MMPA or listed as "threatened" or "endangered" under the Endangered Species Act. Based on currently available data, the level of human-caused mortality and serious injury (29.6 + 3.6 + 0-5 = 33.2-38.2) is not known to exceed the PBR (771). Therefore, the Washington Inland Waters stock of harbor seals is not classified as a "strategic" stock. At present, the minimum estimated fishery mortality and serious injury for this stock (29.6) appears to be less than 10% of the calculated PBR (77) and, therefore, appears to be insignificant and approaching zero mortality and serious injury rate. The stock is within its Optimum Sustainable Population (OSP) level (Jeffries et al. 2003).

REFERENCES

Angliss, R. P., D. P. DeMaster, and A. L. Lopez. 2001. Alaska marine mammal stock assessments, 2001. U.S. Dep. Commer., NOAA Tech. Memo. NMFS-AFSC-124. 203 pp.

Bigg, M. A. 1969. The harbour seal in British Columbia. Fish. Res. Bd. Can. Bull. 172. 33 pp.

Bigg, M. A. 1981. Harbour seal, *Phoca vitulina*, Linnaeus, 1758 and *Phoca largha*, Pallas, 1811. Pp. 1-27, *In:* Ridgway, S. H., and R. J. Harrison (eds.), Handbook of Marine Mammals. Vol. 2: Seals. Academic Press, New York.

Boveng, P. 1988. Status of the Pacific harbor seal population on the U.S. west coast. Admin. Rep. LJ-88-06. Southwest Fisheries Center, National Marine Fisheries Service, P.O. Box 271, La Jolla, CA. 43 pp.

Brown, R. F. 1988. Assessment of pinniped populations in Oregon. Processed Report 88-05, NMFS, Northwest and Alaska Fisheries Science Center, Seattle, WA.

Brown, R. F., and B. R. Mate. 1983. Abundance, movements, and feeding habits of the harbor seal, *Phoca vitulina*, at Netarts and Tillamook Bays, Oregon. Fish. Bull. 81:291-301.

Burg, T. M. 1996. Genetic analysis of eastern Pacific harbor seals (*Phoca vitulina richardsi*) from British Columbia and parts of Alaska using mitochondrial DNA and microsatellites. MS Thesis, Univ. of British Columbia, Vancouver, BC. 77 pp.

Calambokidis, J., S. Speich, J. Peard, G. Steiger, D. M. Fry, J. Lowenstine, and J. Cubbage. 1985. Biology of Puget Sound marine mammals and marine birds: population health and evidence of pollution effects. U.S. Dep. Commer., NOAA Tech. Memo. NOS-OMA-18. 159 pp.

Credle, V. R., D. P. DeMaster, M. M. Merklein, M. B. Hanson, W. A. Karp, and S. M. Fitzgerald (eds.). 1994. NMFS observer programs: minutes and recommendations from a workshop held in Galveston, Texas, November 10-11, 1993. U.S. Dep. Commer., NOAA Tech. Memo. NMFS-OPR-94-1. 96 pp.

Erstad, P., S. J. Jeffries, and D. J. Pierce. 1996. 1994 Report for the Puget Sound fishery observer program in management areas 10/11 & 12/12B: nontreaty chum gill net fishery. Final Report, Washington Dept. Fish and Wildlife, Olympia, WA. 14 pp.

Fisher, H. D. 1952. The status of the harbour seal in British Columbia, with particular reference to the Skeena River. Fish. Res. Bd. Can. Bull. 93. 58 pp.

Gearin, P. J. National Marine Mammal Laboratory, AFSC, NMFS, 7600 Sand Point Way NE, Seattle, WA 98115.

Gearin, P. J., S. R. Melin, R. L. DeLong, H. Kajimura, and M. A. Johnson. 1994. Harbor porpoise interactions with a chinook salmon set-net fishery in Washington State. Rep. Int. Whal. Commn. Special Issue 15:427-438.

Gearin, P. J., M. E. Gosho, J. L. Laake, L. Cooke, R. L. DeLong, and K. M. Hughes. 2000. Experimental testing of acoustic alarms (pingers) to reduce bycatch of harbour porpoise, *Phocoena phocoena*, in the state of Washington. J. Cetacean Res. Manage. 2(1):1-9.

Herder, M. J. 1986. Seasonal movements and hauling site fidelity of harbor seals, *Phoca vitulina richardsi*, tagged at the Russian River, California. MS Thesis, Humbolt State Univ., Humbolt, CA. 52 pp.

Huber, H., S. Jeffries, R. Brown, and R. DeLong. 1994. Harbor seal, *Phoca vitulina richardsi*, stock assessment in Washington and Oregon, 1993. 1993 Annual Report to the MMPA Assessment Program, Office of Protected Resources, NMFS, NOAA, 1335 East-West Highway, Silver Spring, MD 20910. Available at National Marine Mammal Laboratory, 7600 Sand Point Way NE, Seattle, WA 98115.

Huber, H. R., S. J. Jeffries, R. F. Brown, R. L. DeLong, and G. VanBlaricom. 2001. Correcting aerial survey counts of harbor seals (*Phoca vitulina richardsi*) in Washington and Oregon. Mar. Mammal. Sci. 17(2):276-293.

Jeffries, S. J. 1985. Occurrence and distribution patterns of marine mammals in the Columbia River and adjacent coastal waters of northern Oregon and Washington. *In*: Marine mammals and their interactions with fisheries of the Columbia River and adjacent waters, 1980-1982. Processed Report 85-04, NMFS, Northwest and Alaska Fisheries Center, Seattle, WA.

Jeffries, S. J., R. F. Brown, H. R. Huber, and R. L. DeLong. 1997. Assessment of harbor seals in Washington and Oregon, 1996. Pp. 83-94, *In:* Hill, P. S., and D. P. DeMaster (eds.), MMPA and ESA Implementation Program, 1996. AFSC Processed Report 97-10. 255 pp. Available at National Marine Mammal Laboratory, 7600 Sand Point Way NE, Seattle, WA 98115.

Jeffries, S., H. Huber, J. Calambokidis, and J. Laake. 2003. Trends and status of harbor seals in Washington State: 1978-1999. J. Wildl. Manage. 67(1):208-219.

Lamont, M. M., J. T. Vida, J. T. Harvey, S. Jeffries, R. Brown, H. H. Huber, R. DeLong, and W. K. Thomas. 1996. Genetic substructure of the Pacific harbor seal (*Phoca vitulina richardsi*) off Washington, Oregon, and California. Mar. Mammal Sci. 12(3):402-413.

Melvin, E. F., L. L. Conquest, and J. K. Parrish. 1997. Seabird bycatch reduction: new tools for Puget Sound drift gillnet salmon fisheries. 1996 Sockeye and 1995 Chum Salmon Test Fisheries Final Report. Washington Sea Grant Program, Seattle, WA. 48 pp.

Newby, T. C. 1973. Changes in Washington State harbor seal population, 1942-1972. Murrelet 54:5-6.

Norberg, B. National Marine Fisheries Service, Northwest Region, 7600 Sand Point Way NE, Seattle, WA 98115.

Northwest Indian Fisheries Commission (NWIFC). 1995. Monitoring of marbled murrelet and marine mammal interactions with 1994 tribal gillnet fisheries in northern Puget Sound, Hood Canal, and the Strait of Juan de Fuca. Final Report to NMFS (Contract No. 52ABNF400087) and U.S. Fish and Wildlife Service. Unpubl. report. 41 pp. Available at NWIFC, 6730 Martin Way E, Olympia, WA 98516.

Pierce, D. J., W. P. Ritchie, and R. Kreuziger. 1994. Preliminary findings of seabird interactions with the non-treaty salmon gill net fishery: Puget Sound and Hood Canal Washington. Unpubl. report. Washington Dept. Fish and Wildlife, Olympia, WA. 39 pp. Available at WDFW, 600 Capitol Way N, Olympia, WA 98501.

Pierce, D. J., M. Alexandersdottir, S. J. Jeffries, P. Erstad, W. Beattie, and A. Chapman. 1996. Interactions of marbled murrelets and marine mammals with the 1994 Puget Sound sockeye gill net fishery. Final Report, Washington Dept. Fish and Wildlife, Olympia, WA. 21 pp.

Pitcher, K. W., and D. G. Calkins. 1979. Biology of the harbor seal (*Phoca vitulina richardsi*) in the Gulf of Alaska. U.S. Dep. Commer., NOAA, OCSEAP Final Rep. 19(1983):231-310.

Pitcher, K. W., and D. C. McAllister. 1981. Movements and haul out behavior of radio-tagged harbor seals, *Phoca vitulina*. Can. Field Nat. 95:292-297.

Scheffer, V. B., and J. W. Slipp. 1944. The harbor seal in Washington State. Amer. Midl. Nat. 32:373-416.

Scordino, J. National Marine Fisheries Service, Northwest Region, 7600 Sand Point Way NE, Seattle, WA 98115.

Temte, J. L. 1986. Photoperiod and the timing of pupping in the Pacific harbor seal (*Phoca vitulina richardsi*) with notes on reproduction in northern fur seals and Dall's porpoises. MS Thesis, Oregon State Univ., Corvallis, OR.

Wade, P. R., and R. Angliss. 1997. Guidelines for assessing marine mammal stocks: report of the GAMMS workshop April 3-5, 1996, Seattle, Washington. U.S. Dep. Commer., NOAA Tech. Memo. NMFS-OPR-12. 93 pp.

Revised 10/30/2007

NORTHERN ELEPHANT SEAL (*Mirounga angustirostris*): California Breeding Stock

STOCK DEFINITION AND GEOGRAPHIC RANGE

Northern elephant seals breed and give birth in California (U.S.) and Baja California (Mexico), primarily on offshore islands (Stewart et al. 1994), from December to March (Stewart and Huber 1993). Males feed near the eastern Aleutian Islands and in the Gulf of Alaska, and females feed further south, south of 45°N (Stewart and Huber 1993; Le Boeuf et al. 1993). Adults return to land between March and August to molt, with males returning later than females. Adults return to their feeding areas again between their spring/summer molting and their winter breeding seasons.

Populations of northern elephant seals in the U.S. and Mexico were all originally derived from a few tens or a few hundreds of individuals surviving in Mexico after being nearly hunted to extinction (Stewart et al. 1994). Given the very recent derivation of most rookeries, no genetic differentiation would be expected. Although movement and genetic exchange continues between rookeries, most elephant seals return to their natal rookeries when they start breeding (Huber et al. 1991). The California breeding population is now demographically isolated from the Baja California population. No international agreements exist for the joint management of this species by the U.S. and Mexico. The California breeding population is considered here to be a separate stock.

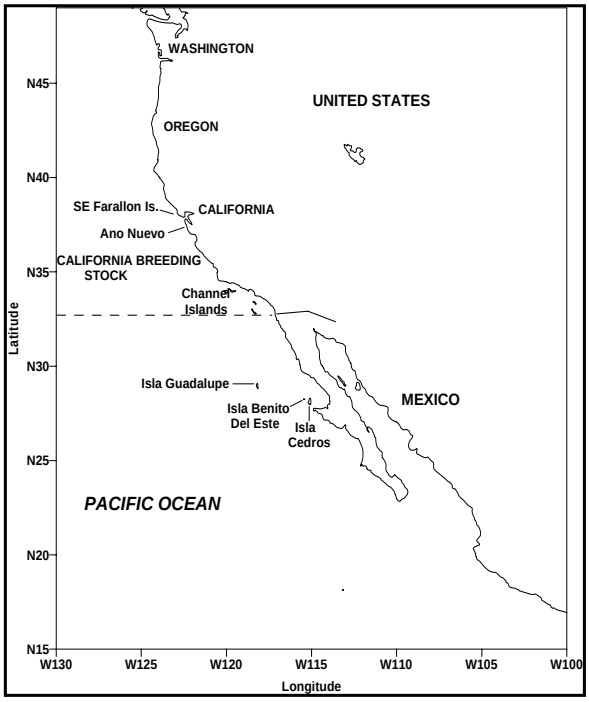

Figure 1. Stock boundary and major rookery areas for northern elephant seals in the U.S. and Mexico.

POPULATION SIZE

A complete population count of elephant seals is not possible because all age classes are not ashore at the same time. Elephant seal population size is typically estimated by counting the number of pups produced and multiplying by the inverse of the expected ratio of pups to total animals (McCann 1985). Stewart et al. (1994) used McCann's multiplier of 4.5 to extrapolate from 28,164 pups to a population estimate of 127,000 elephant seals in the U.S. and Mexico in 1991. The multiplier of 4.5 was based on a non-growing population. Boveng (1988) and Barlow et al. (1993) suggest that a multiplier of 3.5 is more appropriate for a rapidly growing population such as the California stock of elephant seals. Based on the estimated 35,549 pups born in California in 2005 (Fig. 2) and this 3.5 multiplier, the California stock was approximately 124,000 in 2005.

Minimum Population Estimate

The minimum population size for northern elephant seals can be estimated very conservatively as 74,913, which is equal to twice the observed pup count (to account for the pups and their mothers) plus 3,815 males and juveniles counted at the Channel Islands and central California sites in 2005 (Mark Lowry, NMFS unpubl. data) . More sophisticated methods of estimating minimum population size could be applied if the variance of the multiplier used to estimate population size were known.

Current Population Trend

Based on trends in pup counts, northern elephant seal colonies were continuing to grow in California through 2005 (Figure 2), but appear to be stable or slowly decreasing in Mexico (Stewart et al. 1994).

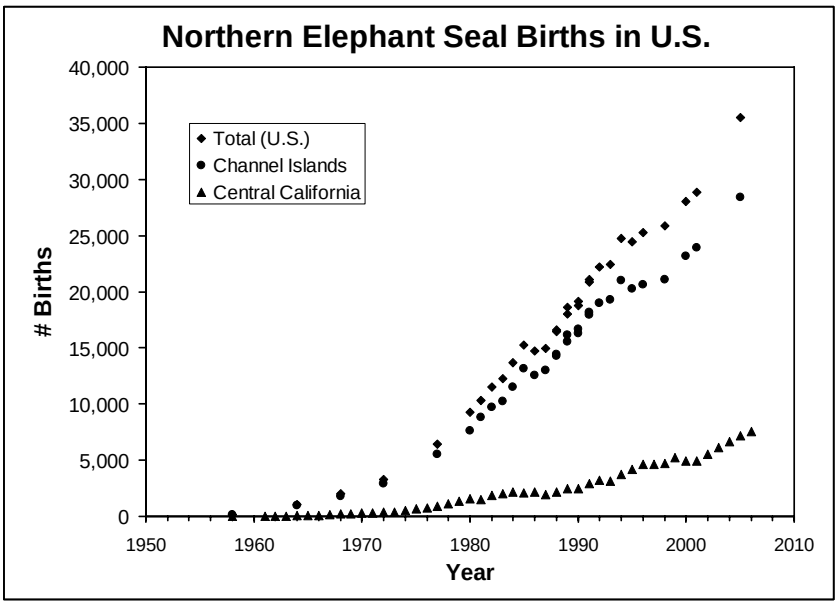

Figure 2. Estimated number of northern elephant seal births in California 1958-2005. Multiple independent estimates are presented for the Channel Islands 1988-91. Estimates are from Stewart et al. (1994), Lowry et al. (1996), Lowry (2002) and unpublished data from Sarah Allen, Dan Crocker, Brian Hatfield, Ron Jameson, Bernie Le Boeuf, Mark Lowry, Pat Morris, Guy Oliver, Derek Lee, and William Sydeman.

CURRENT AND MAXIMUM NET PRODUCTIVITY RATE

Although growth rates as high as 16% per year have been documented for elephant seal rookeries in the U.S. from 1959 to 1981 (Cooper and Stewart 1983), much of this growth was supported by immigration from Mexico. The highest growth rate measured for the whole U.S./Mexico population was 8.3% between 1965 and 1977 (Cooper and Stewart 1983). A generalized logistic growth model indicates that the maximum population growth rate (R_{max}) is 11.7 percent (SE = 2.7) (Figure 3).

POTENTIAL BIOLOGICAL REMOVAL

The potential biological removal (PBR) level for this stock is calculated as the minimum population size (74,913) times one half the observed maximum net growth rate for this stock (½ of 11.7%) times a recovery factor of 1.0 (for a stock of unknown status that is increasing, Wade and Angliss 1997) resulting in a PBR of 4,382.

HUMAN-CAUSED MORTALITY

Fisheries Information

A summary of known fishery mortality and injury for this stock of northern elephant seals is given in Table 1. More detailed information on these fisheries is provided in Appendix 1. Stranding data reported to the California, Oregon, and Washington Marine Mammal Stranding Networks in 2000-2004 include elephant seal injuries caused by hook-and-line fisheries (two injuries) and gillnet fisheries (one injury).

Table 1. Summary of available information on the mortality and serious injury of northern elephant seals (California breeding stock) in commercial fisheries that might take this species (Carretta and Chivers 2004, Carretta et al. 2005a, 2005b, Perez 2003 , Perez 2003; Perez, in prep.; NMFS unpubl. data). n/a indicates information is not available. Mean annual takes are based on 2000-2004 data unless noted otherwise.

Fishery Name	Year(s)	Data Type	Percent Observer Coverage	Observed Mortality	Estimated Mortality (CV in parentheses)	Mean Annual Takes (CV in parentheses)
CA/OR thresher shark/swordfish drift gillnet fishery	2000 2001 2002 2003 2004	observer data	22.9% 20.4% 22.1% 20.2% 20.6%	6 1 1 1 0	26 (0.39) 5 (0.94) 5 (0.92) 5 (1.00) 0	8 (0.40)
CA angel shark/halibut and other species large mesh (>3.5") set gillnet fishery[1]	2001[1] 2002[1] 2003[1] 2004[1] 2005[1]	observer data	0% 0% 0% 0% 0%	n/a n/a n/a n/a n/a	n/a n/a n/a n/a n/a	n/a
WA, OR, CA domestic groundfish trawl (At-sea processing Pacific whiting fishery only)	2000 2001 2002 2003 2004	observer data	80.6% 96.2% 100% 100% 100%	1 0 0 0 3	1 (n/a) 0 (n/a) 0 (n/a) 0 (n/a) 3 (n/a)	0.8 (n/a)
WA, OR, CA domestic groundfish trawl fishery (bottom trawl)	2000-2004	observer	n/a	0	0	0 (n/a)
Total annual takes						> 8.8 (0.40)

[1] The most recent observer data for the halibut set gillnet fishery is from 2000 in Monterey Bay only and there has not been a fishery-wide observer program since 1990-94. There are no current estimates of mortality for this fishery, as this would require assuming that current kill rates are comparable to kill rates observed between 1990-94 and extrapolation of mortality estimates using current estimates of fishing effort.

Although all of the mortality in Table 1 occurred in U.S. waters, some may be of seals from Mexico's breeding population that are migrating through U.S. waters. Drift gillnet fisheries for swordfish and sharks exist along the entire Pacific coast of Baja California, Mexico and may take animals from this population. Quantitative data are available only for the Mexican swordfish drift gillnet fishery, which uses vessels, gear, and operational procedures similar to those in the U.S. drift gillnet fishery, although nets may be up to 4.5 km long (Holts and Sosa-Nishizaki 1998). The fleet increased from two vessels in 1986 to 31 vessels in 1993 (Holts and Sosa-Nishizaki 1998). The total number of sets in this fishery in 1992 can be estimated from data provided by these authors to be approximately 2700, with an observed rate of marine mammal bycatch of 0.13 animals per set (10 marine mammals in 77 observed sets; Sosa-Nishizaki et al. 1993). This overall mortality rate is similar to that observed in California driftnet fisheries during 1990-95 (0.14 marine mammals per set; Julian and Beeson, 1998), but species-specific information is not available for the Mexican fisheries. Previous efforts to convert the Mexican swordfish driftnet fishery to a longline fishery have resulted in a mixed-fishery, with 20 vessels alternately using longlines or driftnets, 23 using driftnets only, 22 using longlines only, and seven with unknown gear type (Berdegué 2002). The number of set-gillnet vessels in this part of Mexico is unknown. The take of northern elephant seals in other North Pacific fisheries that have been monitored appears to be trivial (Barlow et al. 1993, 1994).

Other Mortality

Stranding databases for California, Oregon, and Washington states that are maintained by the National Marine Fisheries Service contain the following records of human-related elephant seal mortality and injuries in 2000-2004: (1) boat collision (three deaths), (2) power plant entrainment (one death), (3)

shootings (four deaths) and (4) entanglement in marine debris (10 injuries). This results in a minimum annual average of 1.6 non-fishery related deaths for 2000-2004.

STATUS OF STOCK

A generalized logistic growth model of pup counts indicated that the population reached its Maximum Net Productivity Level (MNPL) of 19,000 pups in 1992, but has not reached carrying capacity (K) at 38,200 pups per year (z = 1, R_{max} = 0.117, n0 = 1,000, SE = 3,376, AICc = 500.3) (Figure 3). They are not listed as "endangered" or "threatened" under the Endangered Species Act nor as "depleted" under the MMPA. Because their annual human-caused mortality is much less than the calculated PBR for this stock (4,382), they would <u>not</u> be considered a "strategic" stock under the MMPA. The average rate of incidental fishery mortality for this stock over the last five years (>8.8) also appears to be less than 10% of the calculated PBR; therefore, the total fishery mortality appears to be insignificant and approaching a zero mortality and serious injury rate. This annual rate of fishery mortality is negatively biased because it excludes mortality that likely occurs in the unobserved set gillnet fishery for halibut and angel shark, where average annual mortality was estimated at approximately 60 animals annually during the period 1996-2000. The population is continuing to grow and fishery mortality is relatively constant. There are no known habitat issues that are of particular concern for this stock.

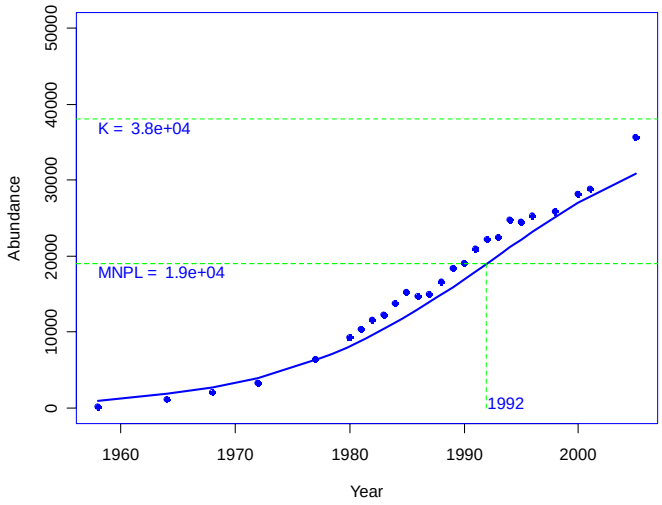

Figure 3. Generalized logistic growth model of elephant seal pup counts, 1958-2005.

REFERENCES

Barlow, J., R. W. Baird, J. E. Heyning, K. Wynne, A. M. Manville, II, L. F. Lowry, D. Hanan, J. Sease, and V. N. Burkanov. 1994. A review of cetacean and pinniped mortality in coastal fisheries along the west coast of the U.S. and Canada and the east coast of the Russian Federation. Rep. Int. Whal. Commn, Special Issue 15:405-425.

Barlow, J., P. Boveng, M. S. Lowry, B. S. Stewart, B. J. Le Boeuf, W. J. Sydeman, R. J. Jameson, S. G. Allen, and C. W. Oliver. 1993. Status of the northern elephant seal population along the U.S. west coast in 1992. Admin. Rept. LJ_93_01. Southwest Fisheries Science Center, National Marine Fisheries Service, P.O. Box 271, La Jolla, CA. 32 pp.

Boveng, P. 1988. Status of the northern elephant seal population on the U.S. West Coast. Admin. Rep. LJ-88-05 Southwest Fisheries Science Center, National Marine Fisheries Service, P.O. Box 271, La Jolla, CA. 35pp.

Carretta, J.V. and S.J. Chivers. 2004. Preliminary estimates of marine mammal mortality and biological sampling of cetaceans in California gillnet fisheries for 2003. Paper SC/56/SM1 presented to the IWC Scientific Committee, June 2004 (unpublished). [Available from Southwest Fisheries Science Center, National Marine Fisheries Service, 8604 La Jolla Shores Drive, La Jolla, CA 92037, USA].

Carretta, J.V., S.J. Chivers, and K. Danil. 2005a. Preliminary estimates of marine mammal bycatch, mortality, and biological sampling of cetaceans in California gillnet fisheries for 2004. Administrative Report LJ-05-10, available from Southwest Fisheries Science Center, 8604 La Jolla Shores Drive, La Jolla, California, 92037. 17 p.

Carretta, J.V., T. Price, D. Petersen, and R. Read. 2005b. Estimates of marine mammal, sea turtle, and seabird mortality in the California drift gillnet fishery for swordfish and thresher shark, 1996-2002. Marine Fisheries Review 66(2):21-30.

Cooper, C. F. and B. S. Stewart. 1983. Demography of northern elephant seals, 1911-1982. Science 219:969-971.

Huber, H. R., A. C. Rovetta, L. A. Fry, and S. Johnston. 1991. Age-specific natality of northern elephant seals at the South Farallon Islands, California. J. Mamm. 72(3):525-534.

Le Boeuf, B. J. 1996. Northern elephant seals at Año Nuevo during the breeding seasons of 1992-1996. Admin. Rep. LJ-96-12C. Southwest Fisheries Science Center, National Marine Fisheries Service, P. O. Box 271, La Jolla, California, 92038. 8 pp.

Le Boeuf, B. J., D. Crocker, S. Blackwell, and P. Morris. 1993. Sex differences in diving and foraging behaviour of northern elephant seals. In: I. Boyd (ed.). Marine Mammal: Advances in Behavioural and Population Biology. Oxford Univ. Press.

Lowry, M. S. 2002. Counts of northern elephant seals at rookeries in the southern California Bight: 1981-2001. NOAA Technical Memorandum NMFS, NOAA-TM-NMFS-SWFSC-345. Available at Southwest Fisheries Science Center, 8604 La Jolla Shores Drive, La Jolla, CA 92037 or at http://swfsc.noaa.gov/textblock.aspx?Division=PRD&ParentMenuId=148&id=1253#TechMemos.

Lowry, M. S., W. L. Perryman, M. S. Lynn, R. L. Westlake, and F. Julian. 1996. Counts of northern elephant seals, Mirounga angustirostris, from large-format aerial photographs taken at rookeries in southern California during the breeding season. Fish. Bull. 94:176-185.

McCann, T. S. 1985. Size, status and demography of southern elephant seal (Mirounga leonina) populations. In J. K. Ling and M. M. Bryden (eds.), Studies of Sea Mammals in South Latitudes. South Australian Museum. 132 pp.

Perez, M. 2003. Compilation of marine mammal incidental take data from the domestic and joint venture groundfish fisheries in the U.S. EEZ of the North Pacific, 1989-2001. U.S. Dep. Commer., NOAA Tech. Memo. NMFS-AFSC-138. 145 pp.Sosa-Nishizaki, O., R. De la Rosa Pacheco, R. Castro Longoria, M. Grijalva Chon, and J. De la Rosa Velez. 1993. Estudio biologico pesquero del pez (*Xiphias gladius*) y otras especies de picudos (marlins y pez vela). Rep. Int. CICESE, CTECT9306.

Stewart, B. S., and H. R. Huber. 1993. Mirounga angustirostris. Mammalian Species 449:1-10.

Stewart, B. S., B. J. Le Boeuf, P. K. Yochem, H. R. Huber, R. L. DeLong, R. J. Jameson, W. Sydeman, and S. G. Allen. 1994. History and present status of the northern elephant seal population. In: B. J. Le Boeuf and R. M. Laws (eds.) Elephant Seals. Univ. Calif. Press, Los Angeles.

Wade P. R. and R. P. Angliss. 1997. Guidelines for assessing marine mammal stocks: Report of the GAMMS Workshop April 3-5, 1996, Seattle, Washington. NOAA Technical Memorandum NMFS-OPR-12 available from Office of Protected Resources, National Marine Fisheries Service, Silver Springs, MD. 93pp.

Revised 12/15/2000

GUADALUPE FUR SEAL (*Arctocephalus townsendi*)

STOCK DEFINITION AND GEOGRAPHIC RANGE

Commercial sealing during the 19th century reduced the once abundant Guadalupe fur seal to near extinction in 1894 (Townsend 1931). Prior to the harvest it ranged from Monterey Bay, California, to the Revillagigedo Islands, Mexico (Fleischer 1987, Hanni et al. 1997; Figure 1). The capture of two adult males at Guadalupe Island in 1928 established the specie's continued existence (Townsend 1931); however, they were not seen again until 1954 (Hubbs 1956). Guadalupe fur seals pup and breed mainly at Isla Guadalupe, Mexico. In 1997, a second rookery was discovered at Isla Benito del Este, Baja California (Maravilla-Chavez and Lowry 1999) and a pup was born at San Miguel Island, California (Melin and DeLong 1999). Individuals have stranded or been sighted as far north as Blind Beach, California (38° 26' 10" N, 123° 07' 20" W); inside the Gulf of California and as far south as Zihuatanejo, Mexico (17° 39' N, 101° 34'W; Hanni et al. 1997 and Aurioles-Gamboa and Hernadez-Camacho 1999). The population is considered to be a single stock because all are recent descendants from one breeding colony at Isla Guadalupe, Mexico.

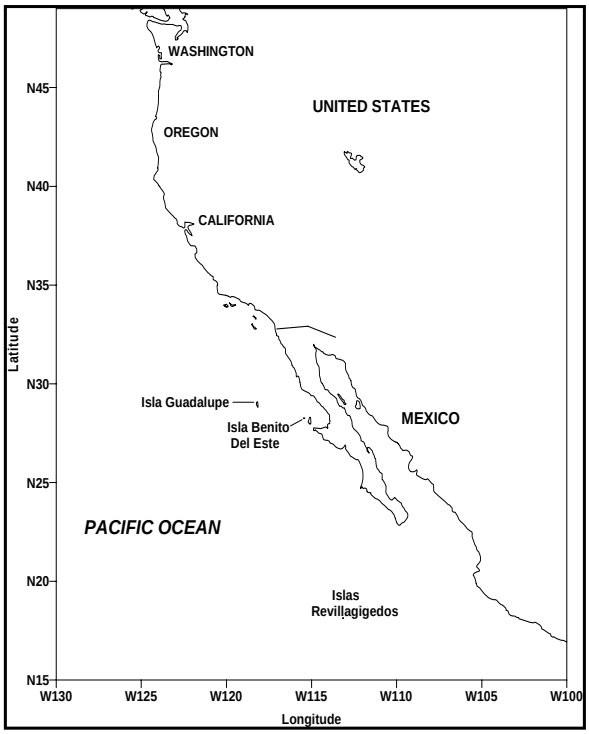

Figure 1. Geographic range of the Guadalupe fur seal, showing location of two rookeries at Isla Guadalupe and Isla Benito Del Este.

POPULATION SIZE

The size of the population prior to the commercial harvests of the 19th century is not known, but estimates range from 20,000 to 100,000 animals (Wedgeforth 1928, Hubbs 1956, Fleischer 1987). The population was estimated by Gallo (1994) to be about 7,408 animals in 1993. The population estimate was derived by multiplying the number of pups (counted and estimated) by a factor of 4.0.

Minimum Population Estimate

All the individuals of the population cannot be counted because all age and sex classes are never ashore at the same time and some individuals that are on land are not visible during the census. Sub-sampling portions of the rookery indicate that only 47-55% of the seals present (i.e., hauled out) are counted during the census (Gallo 1994). The 1993 count of all age classes plus the estimate of missed animals was 6,443 (Gallo 1994). The minimum size of the population in Mexico can be estimated as the actual count of 3,028 hauled out seals [The actual count data were not reported by Gallo (1994); this number is derived by multiplying the estimated number hauled out by 47%, the minimum estimate of the percent counted]. In the United States, a few Guadalupe fur seals are known to inhabit California sea lion rookeries in the Channel Islands (Stewart et al. 1987).

Current Population Trend

Counts of Guadalupe fur seals have been made sporadically since 1954. Records of Guadalupe fur seal counts through 1984 were compiled by Seagars (1984), Fleischer (1987), and Gallo (1994). The count for 1988 was taken from Torres et al. (1990). A few of these counts were made during the breeding season, but the majority were made at other times of the year (Figure 1). Also, the counts that are documented in the literature generally provide only the total of all Guadalupe fur seals counted (i.e., the counts are not separated by age/sex class). The counts that were made during the breeding season, when the maximum

number of animals are present at the rookery, were used to examine population growth (Gallo 1994). The natural logarithm of the counts was regressed against year to calculate the growth rate of the population. These data indicate that the population of Guadalupe fur seals is increasing exponentially at an average annual growth rate of 13.7% (Gallo 1994; Figure 2).

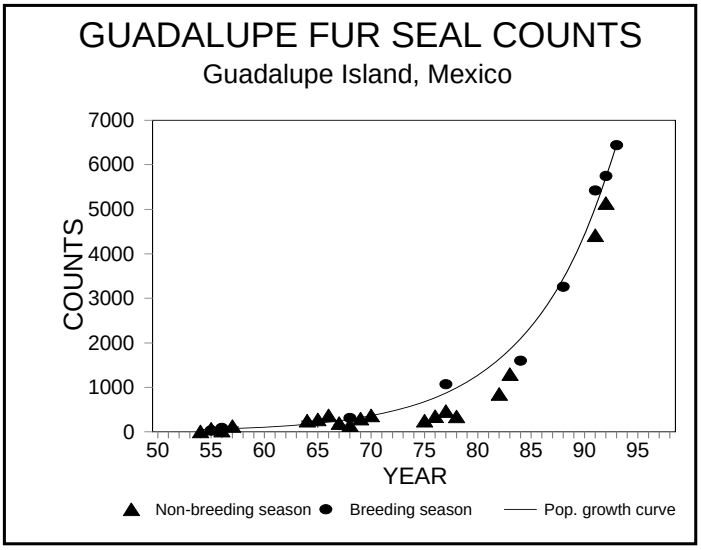

Figure 2. Counts of Guadalupe fur seals at Guadalupe Island, Mexico, and the estimated population growth curve derived from counts made during the breeding season.

CURRENT AND MAXIMUM NET PRODUCTIVITY RATES

The maximum net productivity rate can be assumed to be equal to the annual growth rate observed over the last 30 years (13.7%) because the population was at a very low level and should have been growing at nearly its maximum rate.

POTENTIAL BIOLOGICAL REMOVAL

The potential biological removal (PBR) for this stock is calculated as the minimum population size (3,028) times one half the default maximum net growth rate for pinnipeds (½ of 12%) times a recovery factor of 0.5 (for a threatened species, Wade and Angliss 1997), resulting in a PBR of 91 Guadalupe fur seals per year. The vast majority of this PBR would apply towards incidental mortality in Mexico.

HUMAN-CAUSED MORTALITYAND SERIOUS INJURY

Fisheries Information

Drift and set gillnet fisheries may cause incidental mortality of Guadalupe fur seals in Mexico and the United States. In the United States there have been no reports of mortality or injuries for Guadalupe fur seals (Barlow et al.1994, Julian 1997, Julian and Beeson 1998, Cameron and Forney 1999. No information is available for human-caused mortality or injuries in Mexico. However, similar drift gillnet fisheries for swordfish and sharks exist along the entire Pacific coast of Baja California, Mexico and may take animals from the same population. Quantitative data are available only for the Mexican swordfish drift gillnet fishery (Sosa-Nishizaki et al. 1993). The total number of sets in this fishery in 1992 can be estimated from data provided by these authors to be approximately 2,700, with an observed rate of marine mammal bycatch of 0.13 animals per set (10 marine mammals in 77 observed sets; Sosa-Nishizaki et al. 1993). This overall mortality rate is similar to that observed in California driftnet fisheries during 1990-93 (0.15 marine mammals per set), but species-specific information is not available for the Mexican fisheries. There are currently efforts underway to convert the Mexican swordfish driftnet fishery to a longline fishery (D. Holts, pers. comm.). The number of set gillnets used in Mexico is unknown.

Other mortality

Juvenile female Guadalupe fur seals have stranded in central and northern California with net abrasions around the neck, fish hooks and monofilament line, and polyfilament string (Hanni et al. 1997).

STATUS OF STOCK

The state of California lists the Guadalupe fur seal as a fully protected mammal in the Fish and Game Code of California (Chap. 8, sec. 4700, d), and it is listed also as a threatened species in the Fish and Game Commission California Code of Regulations (Title 14, sec. 670.5, b, 6, H). The Endangered Species Act lists it as a threatened species, which automatically qualifies this as a "depleted" and "strategic" stock under the Marine Mammal Protection Act. There is insufficient information to determine whether the fishery mortality in Mexico exceeds the PBR for this stock. The total U.S. fishery mortality and serious

injury for this stock is less than 10% of the calculated PBR and, therefore, can be considered to be insignificant and approaching zero mortality and serious injury rate. The population is growing at approximately 13.7% per year.

Table 1. Summary of available information on the incidental mortality and injury of Guadalupe fur seals in commercial fisheries that might take this species (Julian 1997, Julian and Beeson 1998, Cameron and Forney 1999, M. Perez per. comm, Appendix 1). Mean annual takes are based on 1994-98 data unless noted otherwise.

Fishery Name	Year(s)	Data Type	Percent Observer Coverage	Observed Mortality	Estimated Mortality (CV in parentheses)	Mean Annual Takes (CV in parentheses)
CA driftnet fishery for sharks and swordfish	1994 1995 1996 1997 1998	observer	17.9% 15.6% 12.4% 22.8% 20.2%	0 0 0 0 0	0 0 0 0 0	0[1]
CA set gillnet fishery for halibut and angel shark	1994 1995 1996 1997 1998	observer extrapolated estimates (1995-98)	7.7% 0% 0% 0% 0%	0 0 0 0 0	0 0[2] 0[2] 0[2] 0[2]	0[2]
WA, OR, CA ground fish trawl fishery (At-sea processing Pacific whiting fishery only)	1994 1995 1996 1997 1998	observer	53.8% 56.2% 65.2% 65.7% 77.3%	0 0 0 0 0	0 0 0 0 0	0
Minimum total annual takes						0

[1] Only 1997-98 mortality estimates are included in the average because of gear modifications implemented within the fishery as part of a 1997 Take Reduction Plan. Gear modifications included the use of net extenders and acoustic warning devices (pingers).
[2] The CA set gillnets were not observed after 1994; mortality was extrapolated from effort estimates and previous entanglement rates.

REFERENCES

Aurioles-Gamboa, D. and C. J. Hernadez-Camacho. 1999. Notes on the southernmost records of Guadalupe fur seal, Arctocephalus townsendi, in Mexico. Mar. Mamm. Sci. 15:581-583.

Barlow, J., R. W. Baird, J. E. Heyning, K. Wynne, A. M. Manville II, L. F. Lowry, D. Hanan, J. Sease, and V. N. Burkanov. 1994. A review of cetacean and pinniped mortality in coastal fisheries along the west coast of the USA and Canada and the east coast of the Russian Federation. Rept. Int. Whaling Comm., Special Issue 15:405-425.

Cameron, G., and K. A. Forney. 1999. Estimates of cetacean mortality in the California gillnet fisheries for 1997 and 1998. Paper SC/51/O4 presented to the International Whaling Commission, May 1999 (unpublished). 14 pp.

Fleischer, L. A. 1987. Guadalupe fur seal, *Arctocephalus townsendi*. In J. P. Croxall and R. L. Gentry (eds.). Status, biology, and ecology of fur seals. Proceedings of an international symposium and workshop. Cambridge, England, 23-27 April 1984. p. 43-48. U.S. Dept. of Commerce, NOAA, NMFS, NOAA Tech. Rept. NMFS 51.

Gallo, J. P. 1994. Factors affecting the population status of Guadalupe fur seal, *Arctocephalus townsendi* (Merriam, 1897), at Isla de Guadalupe, Baja California, Mexico. Ph.D. Thesis, University of California, Santa Cruz, 199 p.

Hanni, K. D., D. J. Long, R. E. Jones, P. Pyle, and L. E. Morgan. 1997. Sightings and strandings of Guadalupe fur seals in central and northern California, 1988-1995. J. of Mamm. 78:684-690.

Holts, D. Southwest Fisheries Science Center, National Marine Fisheries Service, P.O. Box 271, La Jolla, CA 92038.

Hubbs. C. L. 1956. The Guadalupe fur seal still lives! Zoonooz, S. D. Zool. Soc. 29(12):6-9.

Julian, F. 1997. Cetacean mortality in California gill net fisheries: Preliminary estimates for 1996. Paper SC/49/SM02 presented to the International Whaling Commission, September 1997 (unpublished). 13 pp.

Julian, F. and M. Beeson. 1998. Estimates for marine mammal, turtle, and seabird mortality for two California gillnet fisheries: 1990-95. Fish. Bull. 96:271-284.

Maravilla-Chavez, M. O. and M. S Lowry. 1999 Incipient breeding colony of Guadalupe fur seals at Isla Benito del
Este, Baja California, Mexico. Mar. Mamm. Sci. 15:239-241.

Melin, S. R. and R. L. DeLong. 1999. Observations of a Guadalupe fur seal (Arctocephalus townsendi) female and pup at San Miguel Island, California. Mar. Mamm. Sci. 15:885-888.

Perkins, P., J. Barlow, and M. Beeson. 1992. Pinniped and cetacean mortality in California gillnet fisheries: 1991. Rept. Int. Whaling Commission, Working Paper SC/44/SM14.

Seagars, D. J. 1984. The Guadalupe fur seal: a status review. National Marine Fisheries Service, Southwest Region, Admin. Rep. SWR-84-6. 29pp.

Sosa-Nishizaki, O., R. De la Rosa Pacheco, R. Castro Longoria, M. Grijalva Chon, and J. De la Rosa Velez. 1993. Estudio biologico pesquero del pez (*Xiphias gladius*) y otras especies de picudos (marlins y pez vela). Rep. Int. CICESE, CTECT9306.

Stewart, B. S., P. K. Yochem, R. L. DeLong, and G.A. Antonelis Jr. 1987. Interactions between Guadalupe fur seals and California sea lions ant San Nicolas and San Miguel islands, California. In J. P. Croxall and R. L. Gentry (eds.). Status, biology, and ecology of fur seals. Proceedings of an international symposium and workshop. Cambridge, England, 23-27 April 1984. p. 103-106. U.S. Dept. of Commerce, NOAA, NMFS, NOAA Tech. Rept. NMFS 51.

Torres-G., A., A. Aguayo-L., and N. Valdez-T. 1990. Tamaño y distribucion de la poblacion del lobo fino de Guadalupe, *Arctocephalus townsendi* (Merriam, 1897), durante el verano de 1988. [Abstracts] XV Reunion internacional para el estudio de los mamiferos marinos, 18-20 April 1990. La Paz, B. C. S., Mexico.

Townsend, C. H. 1931. The fur seal of the California islands with new descriptive and historical matter. Zoologica 9:443-457.

Wedgeforth, H. M. 1928. The Guadalupe fur seal (*Arctocephalus townsendi*). Zoonooz, S. D. Zool. Soc. 3(3):4-9.

Revised 12/15/2006

NORTHERN FUR SEAL (*Callorhinus ursinus*): San Miguel Island Stock

STOCK DEFINITION AND GEOGRAPHIC RANGE

Northern fur seals occur from southern California north to the Bering Sea and west to the Okhotsk Sea and Honshu Island, Japan (Fig. 1). During the breeding season, approximately 74% of the worldwide population is found on the Pribilof Islands in the southern Bering Sea, with the remaining animals spread throughout the North Pacific Ocean (Lander and Kajimura 1982). Of the seals in U.S. waters outside of the Pribilofs, approximately 1% of the population is found on Bogoslof Island in the southern Bering Sea and San Miguel Island off southern California (NMFS 1993). Northern fur seals may temporarily haul out on land at other sites in Alaska, British Columbia, and on islets along the coast of the continental United States, but generally this occurs outside of the breeding season (Fiscus 1983).

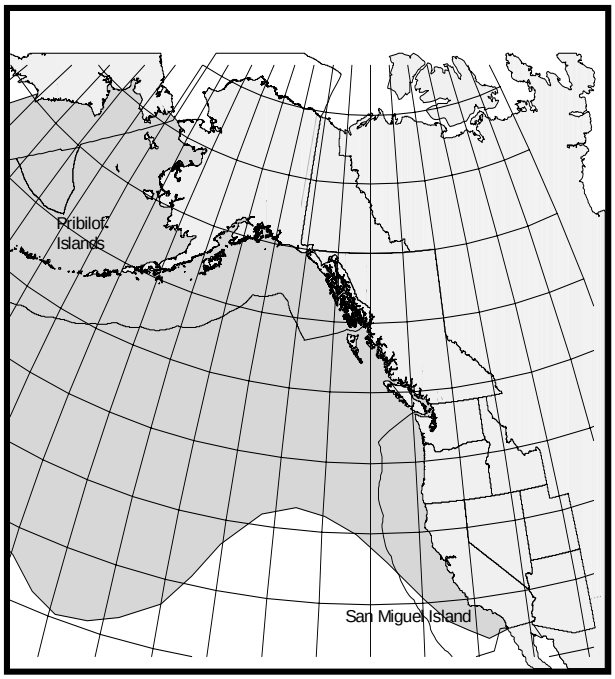

Figure 1. Approximate distribution of northern fur seals in the eastern North Pacific (shaded area).

Due to differing requirements during the annual reproductive season, adult males and females typically occur ashore at different, though overlapping, times. Adult males usually occur on shore during the 4-month period from May-August, though some may be present until November (well after giving up their territories). Adult females are found ashore for as long as six months (June-November). After their respective times ashore, seals of both genders spend the next 7-8 months at sea (Roppel 1984). Adult females and pups from the Pribilof Islands migrate through the Aleutian Islands into the North Pacific Ocean, often to Oregon and California offshore waters. Many pups may remain at sea for 22 months before returning to their rookery of birth. Adult males from the Pribilof Islands generally migrate only as far south as the Gulf of Alaska (Kajimura 1984). There is considerable interchange of individuals between rookeries.

The following information was considered in classifying stock structure based on the Dizon et al. (1992) phylogeographic approach: 1) Distributional data: continuous geographic distribution during feeding, geographic separation during the breeding season, and high natal site fidelity (DeLong 1982); 2) Population response data: substantial differences in population dynamics between the Pribilofs and San Miguel Island (DeLong 1982, DeLong and Antonelis 1991, NMFS 1993); 3) Phenotypic data: unknown; and 4) Genotypic data: unknown. Based on this information, two separate stocks of northern fur seals are recognized within U.S. waters: an Eastern Pacific stock and a San Miguel Island stock. The Eastern Pacific stock is reported separately in the Stock Assessment Reports for the Alaska Region.

POPULATION SIZE

The population estimate for the San Miguel Island stock of northern fur seals is calculated as the estimated number of pups at rookeries multiplied by an expansion factor. Based on research conducted on the Eastern Pacific stock of northern fur seals, Lander's (1981) life table analysis was used to estimate the number of yearlings, two-year-olds, three-year-olds, and animals at least four years old. The resulting population estimate was equal to the pup count multiplied by 4.475. The expansion factors are based on a sex and age distribution estimated after the commercial harvest of juvenile males was terminated in 1984. A more appropriate expansion factor for the San Miguel Island stock is 4.0, based on the known increased immigration of recruitment-age females (DeLong 1982) and mortality and possible emigration of adults associated with the El Niño Southern Oscillation events in 1982-1983 and 1997-1998 (R. DeLong, pers. comm.). A 1998 pup count resulted in an 80% decrease from the 1997 count (Melin et al. 2005). In 1999, the population began to recover, and by 2005 the total pup count was 2,356 (S. Melin, unpubl. data). Based on the 2005 count and the expansion factor, the most recent population estimate of the San

Miguel Island stock is 9,424 (2,356 x 4.0) northern fur seals. Currently, a CV for the expansion factor is unavailable.

Minimum Population Estimate

The survey technique utilized for estimating the abundance of northern fur seals within the San Miguel Island stock is a direct count, with no associated coefficient of variation (CV), as sites are surveyed only once. Additional estimates of the overall population size (i.e., N_{BEST}) and associated CV are also unavailable. Therefore, the minimum population size for this stock cannot be estimated by calculating the lower 20th percentile of the log-normal distribution of the population estimate. Rather, the minimum population size is estimated as twice the maximum number of pups born in 2005 (to account for the pups and their mothers) plus the maximum number of adult and sub-adult males counted for the 2005 season, which results in an estimate of 5,096 ((2,356 x 2) + 384). This method provides a very conservative estimate of the northern fur seal population at San Miguel Island.

Current Population Trend

The population of northern fur seals on San Miguel Island originated from the Pribilof Islands population during the late 1950s or early 1960s (DeLong 1982). The colony has increased steadily, since its discovery in 1968, except for severe declines in 1983 and 1998 associated with El Niño Southern Oscillation events in 1982-1983 and 1997-1998 (DeLong and Antonelis 1991, Melin et al. 2005). El Niño events, which occur periodically along the California coast, impact population growth of northern fur seals at San Miguel Island and are an important regulatory mechanism for this population (DeLong and Antonelis 1991; Melin and DeLong 1994, 2000; Melin et al. 1996, 2005).

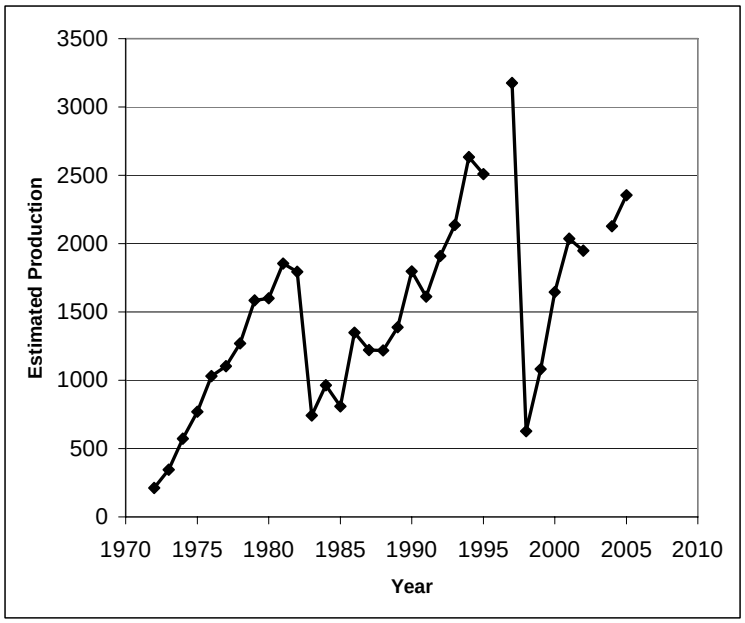

Figure 2. Northern fur seal estimated production on San Miguel Island, 1972-2005.

Specifically, live pup counts increased about 24% annually from 1972 through 1982, an increase due, in part, to immigration of females from the Bering Sea and the western North Pacific Ocean (DeLong 1982). The 1982-1983 El Niño event resulted in a 60.3% decline in the northern fur seal population at San Miguel Island (DeLong and Antonelis 1991). It took the population 7 years to recover from this decline, because adult female mortality occurred in addition to pup mortality (Melin and DeLong 1994). The 1992-1993 El Niño conditions resulted in reduced pup production in 1992, but the population recovered in 1993 and increased in 1994 (Melin et al. 1996).

From July 1997 through May 1998, the most severe El Niño event in recorded history affected California coastal waters (Lynn et al. 1998). In 1997, total fur seal pup production was the highest recorded since the colony has been monitored (Fig. 2). However, it appears that up to 87% of the pups born in 1997 died before weaning, and total production in 1998 declined 80% from 1997 (Melin et al. 2005). Although total production increased to 2,356 in 2005 (S. Melin, unpubl. data), the population has not yet recovered. Recovery from the 1998 decline has been slowed by the adult female mortality which occurred in addition to the high pup mortality in 1997 and 1998 (Melin et al. 2005; S. Melin, unpubl. data).

CURRENT AND MAXIMUM NET PRODUCTIVITY RATES

The northern fur seal population in the Pribilof Islands increased steadily during 1912-1924 after the commercial harvest no longer included pregnant females. During this period, the rate of population growth was approximately 8.6% (SE=1.47) per year (A. York, unpubl. data), the maximum recorded for this species. This growth rate is similar to and slightly higher than the 8.12% rate of increase (approximate SE=1.29) estimated by

Gerrodette et al. (1985). Given the extremely low density of the population in the early 1900s, the 8.6% rate of increase is considered a reliable estimate of R_{MAX}.

POTENTIAL BIOLOGICAL REMOVAL

The potential biological removal (PBR) level for this stock is calculated as the minimum population estimate (5,096) times one-half the observed maximum net growth rate (½ of 8.6%) times a recovery factor of 1.0 (for stocks of unknown status that are increasing in size: Wade and Angliss 1997), resulting in a PBR of 219 San Miguel Island northern fur seals per year.

HUMAN-CAUSED MORTALITY AND SERIOUS INJURY

Fisheries Information

Northern fur seals taken during the winter/spring along the west coast of the continental U.S. could be from the Pribilofs and, thus, belong to the Eastern Pacific stock. However, it is the intention of NMFS to consider any takes of northern fur seals by commercial fisheries in waters off California, Oregon, and Washington as being from the San Miguel Island stock. Information concerning the three observed fisheries that may have interacted with northern fur seals is listed in Table 1. There were no observer reports of northern fur seal mortality in any observed fishery along the west coast of the continental U.S. in 2000-2004 (Table 1; Perez 2003; Carretta and Chivers 2004; Carretta et al. 2005a, 2005b; J. Cusick, unpubl. data). The estimated mean mortality rate in observed fisheries is zero northern fur seals per year from this stock.

The Marine Mammal Authorization Program (MMAP) fisher self-reports, required of commercial vessel operators by the MMPA, are an additional source of information on the number of northern fur seals killed or seriously injured incidental to commercial fishery operations. Between 2000 and 2004, there were no fisher self-reports of northern fur seal mortality in any MMAP-listed fishery operating in waters off California, Oregon, or Washington. Although these reports are considered incomplete (see details in Appendix 1), they represent a minimum mortality.

Strandings of northern fur seals entangled in fishing gear or with serious injuries caused by interactions with gear are a final source of fishery-related mortality information. According to Marine Mammal Stranding Network records, maintained for California by the NMFS Southwest Region and for Oregon and Washington by the NMFS Northwest Region, fishery-related strandings were reported in 2001 (1 in California and 1 in Oregon) and 2003 (3 in Oregon). Since mortality could not be attributed to a particular fishery, they are listed in Table 1 as occurring in an unknown west coast fishery. Fishery-related strandings during 2000-2004 resulted in an estimated annual mortality of 1.0 animal from this stock. This estimate is considered a minimum because not all stranded animals are found, reported, or examined for cause of death (via necropsy by trained personnel).

Other Mortality

According to the Marine Mammal Stranding Network records, maintained by the NMFS Southwest and Northwest Regions, no human-caused northern fur seal mortality has been reported from non-fisheries sources in 2000-2004. This estimate is considered a minimum because not all stranded animals are found, reported, or examined for cause of death (via necropsy by trained personnel).

STATUS OF STOCK

The San Miguel Island northern fur seal stock is not considered to be “depleted” under the MMPA or listed as “threatened” or “endangered” under the Endangered Species Act. Based on currently available data, the estimated annual level of total human-caused mortality and serious injury (1.0) does not exceed the PBR (219). Therefore, the San Miguel Island stock of northern fur seals is not classified as a “strategic” stock. The minimum total fishery mortality and serious injury for this stock (1.0) is not known to exceed 10% of the calculated PBR (21.9) and, therefore, appears to be insignificant and approaching zero mortality and serious injury rate. The stock decreased 80% from 1997 to 1998, began to recover in 1999, and is currently at 74% of the 1997 level. The status of this stock relative to its Optimum Sustainable Population (OSP) level is unknown, unlike the Eastern Pacific northern fur seal stock which is formally listed as “depleted” under the MMPA.

Table 1. Summary of available information on the incidental mortality and serious injury of northern fur seals (San Miguel Island stock) in commercial fisheries that might take this species and calculation of the mean annual mortality rate; n/a indicates that data are not available. Mean annual takes are based on 2000-2004 data unless noted otherwise.

Fishery name	Years	Data type	Percent observer coverage	Observed mortality	Estimated mortality	Mean annual takes (CV in parentheses)
CA/OR thresher shark/ swordfish drift gillnet	2000	observer	22.9%	0	0	0
	2001		20.4%	0	0	
	2002		22.1%	0	0	
	2003		20.2%	0	0	
	2004		20.6%	0	0	
CA angel shark/halibut and other species large mesh (>3.5 in) set gillnet	2000	No fishery-wide observer program since 1994	1.8%[1]	0	0	0
	2001		0%	n/a	n/a	
	2002		0%	n/a	n/a	
	2003		0%	n/a	n/a	
	2004		0%	n/a	n/a	
WA/OR/CA groundfish trawl (Pacific hake at-sea processing component)	2000	observer	80.6%[2]	0	0	0
	2001		96.2%[2]	0	0	
	2002		100%[3]	0	0	
	2003		100%[3]	0	0	
	2004		100%[3]	0	0	
WA/OR/CA groundfish trawl (Pacific hake at-sea processing component)	2000-2004	MMAP self-reports	n/a	0, 0, 0, 0, 0	n/a	0
Unknown west coast fishery	2000-2004	stranding	n/a	0, 2, 0, 3, 0	n/a	≥1.0 (n/a)
Minimum total annual takes						≥1.0 (n/a)

[1]In 2000, approximately 25% of the Monterey Bay portion of the set gillnet fishery was observed, representing <5% of the overall fishery. There has been no observer program for this fishery since 2000.
[2]Percent observer coverage equals percent of observed catch; observers were present on 100% of the vessels.
[3]Percent observer coverage equals percent of vessels with observers.

REFERENCES

Carretta, J. V., and S. J. Chivers. 2004. Preliminary estimates of marine mammal mortality and biological sampling of cetaceans in California gillnet fisheries for 2003. Paper SC/56/SM1 presented to the International Whaling Commission, July 2004 (unpublished). 18 pp. Available from Southwest Fisheries Science Center, 8604 La Jolla Shores Drive, La Jolla, CA 92037.

Carretta, J. V., S. J. Chivers, and K. Danil. 2005a. Preliminary estimates of marine mammal bycatch, mortality, and biological sampling of cetaceans in California gillnet fisheries for 2004. Administrative Report LJ-05-10. 17 pp. Available from Southwest Fisheries Science Center, 8604 La Jolla Shores Drive, La Jolla, CA 92037.

Carretta, J. V., T. Price, D. Petersen, and R. Read. 2005b. Estimates of marine mammal, sea turtle, and seabird mortality in the California drift gillnet fishery for swordfish and thresher shark, 1996–2002. Mar. Fish. Rev. 66(2):21-30.

Cusick, J. West Coast Groundfish Observer Program, Fishery Resource Analysis and Monitoring Division, NWFSC, NMFS, 2725 Montlake Blvd. E, Seattle, WA 98112.

DeLong, R. L. National Marine Mammal Laboratory, AFSC, NMFS, 7600 Sand Point Way NE, Seattle, WA 98115.

DeLong, R. L. 1982. Population biology of northern fur seals at San Miguel Island, California. Ph.D. Thesis, University of California, Berkeley, California. 185 pp.

DeLong, R. L., and G. A. Antonelis. 1991. Impacts of the 1982-1983 El Niño on the northern fur seal population at San Miguel Island, California. Pp. 75-83, *In*: Trillmich, F., and K. Ono (eds.), Pinnipeds and El Niño: Responses to Environmental Stress. Springer-Verlag, New York. 293 pp.

Dizon, A. E., C. Lockyer, W. F. Perrin, D. P. DeMaster, and J. Sisson. 1992. Rethinking the stock concept: a phylogeographic approach. Conserv. Biol. 6:24-36.

Fiscus, C. H. 1983. Fur seals and islands. *In:* Background papers submitted by the United States to the 26th meeting of the Standing Scientific Committee of the North Pacific Fur Seal Commission, Washington, D.C., March 28-April 5, 1983. Available at National Marine Mammal Laboratory, 7600 Sand Point Way NE, Seattle, WA 98115.

Gerrodette, T., D. Goodman, and J. Barlow. 1985. Confidence limits for population projections when vital rates vary randomly. Fish. Bull. 83(3):207-217.

Kajimura, H. 1984. Opportunistic feeding of the northern fur seal, *Callorhinus ursinus*, in the eastern North Pacific Ocean and eastern Bering Sea. NOAA Tech. Rep. NMFS-SSRF-779. 49 pp.

Lander, R. H. 1981. A life table and biomass estimate for Alaskan fur seals. Fisheries Research (Amsterdam) 1:55-70.

Lander, R. H., and H. Kajimura. 1982. Status of northern fur seals. FAO Fisheries Series 5:319-345.

Lynn, R. J., T. Baumgartner, J. Garcia, C. A. Collins, T. L. Hayward, K. D. Hyrenbach, A. W. Mantyla, T. Murphree, A. Shankle, F. B. Schwing, K. M. Sakuma, and M. J. Tegner. 1998. The state of the California Current, 1997-1998: transition to El Niño conditions. CalCOFI Report 39:25-49.

Melin, S. R. National Marine Mammal Laboratory, AFSC, NMFS, 7600 Sand Point Way NE, Seattle, WA 98115.

Melin, S. R., and R. L. DeLong. 1994. Population monitoring of northern fur seals on San Miguel Island, California. Pp. 137-141, *In:* Sinclair, E. H. (ed.), Fur seal investigations, 1992. U.S. Dep. Commer., NOAA Tech. Memo. NMFS-AFSC-45. 190 pp.

Melin, S. R., and R. L. DeLong. 2000. Population monitoring studies of northern fur seals at San Miguel Island, California. Pp. 41-51, *In:* Robson, B. W. (ed.), Fur seal investigations, 1998. U.S. Dep. Commer., NOAA Tech. Memo. NMFS-AFSC-113. 101 pp.

Melin, S. R., R. L. DeLong, and J. R. Thomason. 1996. Population monitoring studies of northern fur seals at San Miguel Island, California. Pp. 87-102, *In:* Sinclair, E. H. (ed.), Fur seal investigations, 1994. U.S. Dep. Commer., NOAA Tech. Memo. NMFS-AFSC-69. 144 pp.

Melin, S. R., R. L. DeLong, and A. J. Orr. 2005. The status of the northern fur seal population at San Miguel Island, California, 2002-2003. Pp. 44-52, *In:* Testa, J. W. (ed.), Fur seal investigations, 2002-2003. U.S. Dep. Commer., NOAA Tech. Memo. NMFS-AFSC-151. 72 pp.

National Marine Fisheries Service (NMFS). 1993. Final conservation plan for the northern fur seal (*Callorhinus ursinus*). Prepared by the National Marine Mammal Laboratory, Alaska Fisheries Science Center, NMFS, Seattle, WA, and the Office of Protected Resources, NMFS, Silver Spring, MD. 80 pp.

Perez, M. 2003. Compilation of marine mammal incidental take data from the domestic and joint venture groundfish fisheries in the U.S. EEZ of the North Pacific, 1989-2001. U.S. Dep. Commer., NOAA Tech. Memo. NMFS-AFSC-138. 145 pp.

Roppel, A. Y. 1984. Management of northern fur seals on the Pribilof Islands, Alaska, 1786-1981. U.S. Dep. Commer., NOAA Tech. Rep. NMFS-4. 32 pp.

Wade, P. R., and R. Angliss. 1997. Guidelines for assessing marine mammal stocks: report of the GAMMS workshop April 3-5, 1996, Seattle, Washington. U.S. Dep. Commer., NOAA Tech. Memo. NMFS-OPR-12. 93 pp.

York, A. E. National Marine Mammal Laboratory, AFSC, NMFS, 7600 Sand Point Way NE, Seattle, WA 98115.

Revised 12/15/2008

HAWAIIAN MONK SEAL (*Monachus schauinslandi*)

STOCK DEFINITION AND GEOGRAPHIC RANGE

Hawaiian monk seals are distributed predominantly in six Northwestern Hawaiian Islands (NWHI) subpopulations at French Frigate Shoals, Laysan and Lisianski Islands, Pearl and Hermes Reef, and Midway and Kure Atoll. Small numbers also occur at Necker, Nihoa, and the main Hawaiian Islands (MHI). Genetic variation among NWHI monk seals is extremely low and may reflect both a long-term history at low population levels and more recent human influences (Kretzmann et al. 1997, 2001). On average, 10-15% of the seals migrate among the NWHI subpopulations (Johnson and Kridler 1983; Harting 2002). Thus, the NWHI subpopulations are not isolated, though the different island subpopulations have exhibited considerable demographic independence. Observed interchange of individuals among the NWHI and MHI regions is extremely rare, suggesting these may be more appropriately designated as separate stocks. Further evaluation of a separate MHI stock will be pursued following genetic stock structure analysis (currently underway) and additional studies of MHI monk seals. In the mean time, the species is managed as a single stock.

POPULATION SIZE

The best estimate of the total population size is 1,208. This estimate is the sum of estimated abundance at the six main Northwest Hawaiian Islands subpopulations, an extrapolation of counts at Necker and Nihoa Islands, and an estimate of minimum abundance in the main Hawaiian Islands. The number of individual seals identified was used as the population estimate at NWHI sites where total enumeration was achieved according to the criteria established by Baker et al. (2006). Where total enumeration was not achieved, capture-recapture estimates from Program CAPTURE were used (Baker 2004; Otis et al. 1978, Rexstad & Burnham 1991, White et al. 1982). When no reliable estimator was obtainable in Program CAPTURE (i.e., the model selection criterion was < 0.75, following Otis et al. 1978), the total number of seals identified was the best available estimate. Finally, sometimes capture-recapture estimates are less than the known minimum abundance (Baker 2004), and in these cases the total number of seals identified was used. In 2006, identification efforts were conducted during two- to five-month studies at all main reproductive sites. Total enumeration was achieved at Lisianski Island, and at Midway Atoll a capture-recapture estimate was lower than the known minimum abundance, so that the latter was considered the best estimate. At the remaining sites, no reliable capture-recapture estimate was obtained, and in these cases minimum abundance was also used. The total abundance estimate at the six main subpopulations in 2006 was 1,016 seals (including 165 pups). Monk seals also occur at Necker and Nihoa Islands, where counts are conducted from zero to a few times in a single year. Abundance is estimated by correcting the mean of all beach counts accrued over the past five years. The mean (±SD) of all counts (excluding pups) conducted between 2002 and 2006 was 12.3 (±5.5) at Necker Island and 23.0 (±6.6) at Nihoa Island (Johanos and Baker 2005, 2007, in press, in prep.). The relationship between mean counts and total abundance at the reproductive sites indicates that the total abundance can be estimated by multiplying the mean count by a correction factor of 2.89 (NMFS unpubl. data). Resulting estimates (plus the average number of pups known to have been born during 2002-2006) are 37.3 (±15.9) at Necker Island and 71.7 (±19.2) at Nihoa Island.

The only complete and systematic surveys for monk seals in the MHI were conducted in 2000 and 2001 (Baker and Johanos 2004). The NMFS collects information on seal sightings reported by a variety of sources. Recently, the number of such reports has increased and related database improvement efforts have been underway. The total number of individually identifiable seals documented in this way in 2006 was 83, the current best minimum abundance estimate.

Minimum Population Estimate

The total number of seals (1,016) identified at the six main NWHI reproductive sites is the best estimate of minimum population size at those sites. Minimum population sizes for Necker and Nihoa Islands (based on the formula provided by Wade and Angliss (1997)) are 26 and 57, respectively. The minimum abundance estimate for the main Hawaiian Islands in 2006 is 83 seals. The minimum population size for the entire stock (species) is the sum of these estimates, or 1,183 seals.

Current Population Trend

The total of mean non-pup beach counts at the six main reproductive NWHI subpopulations in 2006 is 66% lower than in 1958. The trend in total abundance at the six main NWHI subpopulations estimated as described above is shown in Figure 1. A log-linear regression of estimated abundance on year from 1998 (the first year for which a

reliable total abundance estimate has been obtained) to 2006 estimates that abundance declined -3.9% yr^{-1} (95% CI = -4.8% to -3.0% yr^{-1}).

CURRENT AND MAXIMUM NET PRODUCTIVITY RATES

Trends in abundance vary considerably among the six main subpopulations. Mean non-pup beach counts are used as a long-term index of abundance for years when data are insufficient to estimate total abundance as described above). Beach counts at French Frigate Shoals steadily declined 74% from 1989-2006. Trends have been more variable among the other sites, but abundance is lower at all subpopulations compared to 2000. Prior to 1999, beach count increases of up to 7%yr^{-1} were observed at Pearl and Hermes Reef, and this is the highest estimate of the maximum net productivity rate (R_{max}) observed for this species. Since 2000, low juvenile survival, thought to be due largely to food limitation, has been widespread with rare exception in the NWHI, resulting in the population decline (Fig. 1). While the MHI monk seal population may be on the rise (Baker and Johanos 2004), this remains unconfirmed and abundance appears to be too low to strongly influence current total stock trends.

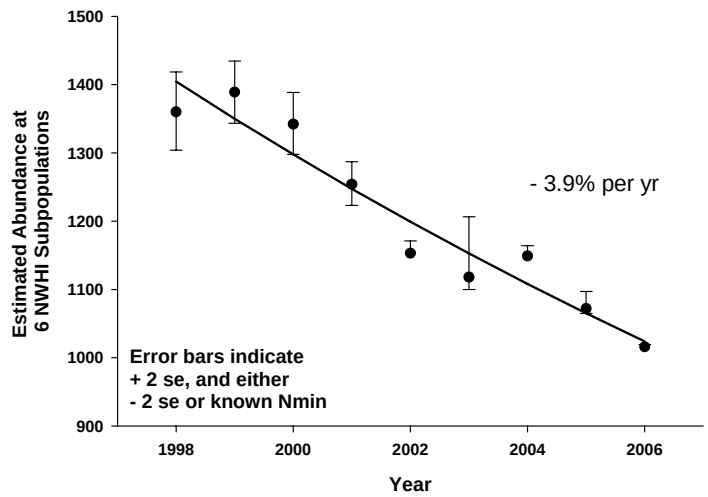

POTENTIAL BIOLOGICAL REMOVAL

Potential biological removal (PBR) is designed to allow stocks to recover to, or remain above, the maximum net productivity level (MNPL) (Wade 1998). An underlying assumption in the application of the PBR equation is that marine mammal stocks exhibit certain dynamics. Specifically, it is assumed that a depleted stock will naturally grow toward OSP (Optimum Sustainable Population), and that some surplus growth could be removed while still allowing recovery. The Hawaiian monk seal population is far below historical levels and has declined 3.9% yr^{-1} on average since 1998. Thus the stock's dynamics do not conform to the underlying model for calculating PBR such that PBR for the Hawaiian monk seal is undetermined.

HUMAN-CAUSED MORTALITY AND SERIOUS INJURY

Human-related mortality has caused two major declines of the Hawaiian monk seal (Ragen 1999). In the 1800s, this species was decimated by sealers, crews of wrecked vessels, and guano and feather hunters (Dill and Bryan 1912; Wetmore 1925; Bailey 1952; Clapp and Woodward 1972). Following a period of at least partial recovery in the first half of the 20th century (Rice 1960), most subpopulations again declined. This second decline has not been fully explained, but trends at several sites appear to have been determined by human disturbance from military or U.S. Coast Guard activities (Ragen 1999; Kenyon 1972; Gerrodette and Gilmartin 1990). Currently, human activities in the NWHI are limited and human disturbance is relatively rare, but human-seal interactions have become an important issue in the MHI.

Fishery Information

Fishery interactions with monk seals can include direct interaction with gear (hooking or entanglement), seal consumption of discarded catch, and competition for prey. Entanglement of monk seals in derelict fishing gear, which is believed to originate outside the Hawaiian archipelago, is described in a separate section below.

In the past, monk seal interactions with fisheries in the NWHI were documented, but direct interactions have since become rare or non-existent, and issues related to competition have also somewhat abated. For example, in 1986 a seal died from entanglement in the bridle rope of lobster trap set in the NWHI lobster fishery. Possible reduction of monk seal prey by that fishery (through removal of both target and bycatch species) has also been raised as a concern, though whether the fishery indirectly impacted monk seals remains unresolved. However, the NWHI lobster fishery closed in 2000 and on June 15, 2006, President Bush signed a proclamation that created the Northwestern Hawaiian Islands Marine National Monument. Subsequent regulations prohibit commercial fishing in the Monument except for the bottomfish fishery (and associated pelagic species catch), which may continue until

2011 (U.S. Department of Commerce and Department of the Interior, 2006). In the past, interactions between the Hawaii-based domestic pelagic longline fishery and monk seals were documented (NMFS 2002). This fishery targets swordfish and tunas and does not compete with Hawaiian monk seals for prey. In October 1991, in response to 13 unusual seal wounds thought to have resulted from interactions with this fishery, NMFS established a Protected Species Zone extending 50 nautical miles around the NWHI and the corridors between the islands. Subsequently, no additional monk seal interactions with the longline fishery have been confirmed. Since 1991, there have been no observed or reported interactions of this fishery with monk seals.

The NWHI bottomfish handline fishery has been reported to interact with monk seals. This fishery landed between 95 and 201 metric tons per year from 1989-2006 (Kawamoto 1995; Kawamoto, pers. comm.) and the number of vessels is currently capped at 9 (8 made NWHI trips in 2006, Kawamoto, pers. comm.). Nitta and Henderson (1993) documented reports of seals taking bottomfish and bait off fishing lines, and reports of seals attracted to discarded bycatch. A Federal observer program of the fishery began in the fourth quarter of 2003 and no monk seal interactions were observed until the program was suspended in 2006. NMFS prepared a Section 7 Biological Opinion on the Fishery Management Plan for the bottomfish fishery, and concluded that the operation of this fishery is not likely to jeopardize the continued existence of the Hawaiian monk seal nor would it likely destroy or adversely modify the monk seal's critical habitat (NMFS 2002). The Biological Opinion has no incidental take statement. An EIS for the bottomfish fishery management plan has also been prepared. Fishermen indicate that they have engaged in mitigating activity over the past several years, e.g., holding discards on-board, etc. (NMFS pers. comm.). The ecological effects of this fishery on monk seals (e.g., competition for prey or alteration of prey assemblages) are unknown. However, published studies on monk seal prey selection based upon scat/spew analysis and seal-mounted video revealed some evidence that monk seals fed on families of bottomfish which contain commercial species (many prey items recovered from scats and spews were identified only to the level of family; Goodman-Lowe 1998, Longenecker et al. 2006, Parrish et al. 2000). Recent quantitative fatty acid signature analysis (QFASA) results support previous studies illustrating that monk seals consume a wide range of species. However, deepwater-slope species, including two commercially targeted bottomfish, were estimated to comprise a large portion of the diet for some individuals. Similar species were estimated to be consumed by seals regardless of location, age or gender but the relative importance of each species varied. Diets differed considerably between individuals. These results highlight the need to better understand potential ecological interactions with the Hawaiian bottomfish fishery. In contrast to the NWHI, fishery interactions are a serious concern in the MHI, especially involving State of Hawaii managed nearshore fisheries. One seal was found dead in a nearshore (non-recreational) gillnet in 1994 and a second seal was found dead in 1995 with a hook lodged in its esophagus. A total of 37 seals have been observed with embedded hooks in the MHI during 1990-2006. Several incidents, including the dead hooked seal mentioned above, involved hooks used to catch ulua (jacks, *Caranx* spp.). Interactions in the MHI appear to be on the rise, as most hookings have occurred since 2000, and four seals have been observed entangled in nearshore gillnets during 2002-2006 (NMFS unpubl. data). The 2006 nearshore fishery mortality(Table 1) involved a weaned female pup who became entangled and drowned in a nearshore gillnet off Oahu. The MHI bottomfish handline fishery may also interact with monk seals as evidenced by the aforementioned fatty acid research, though no mortality or serious injuries have been attributed to the fishery (Table 1).

Table 1. Summary of mortality and serious injury of Hawaiian monk seals due to fisheries and calculation of annual mortality rate. n/a indicates that sufficient data are not available.

Fishery Name	Year	Data Type	% Obs. coverage	Observed/Reported Mortality/Serious Injury	Estimated Mortality/ Serious Injury	Mean Takes (CV)
NWHI Lobster	2000-present	fishery closed				
Pelagic Longline	2002 2003 2004 2005 2006	observer observer observer observer observer	24.6% 22.2% 24.6% 26.1% & 100%[1] 22.1% & 100%[1]	0 0 0 0 0	0 0 0 0 0	0 (0)
NWHI Bottomfish	2002 2003[2] 2004	Logbook observer observer	n/a 33% 18.3%	n/a 0 0	n/a 0 0	0 (0)

[1] Observer coverage for deep and shallow-set components of the fishery, respectively
[2] Observer coverage began in fourth quarter of 2003. Data for that quarter provided.

	2005 2006	observer observer	25.0% 3.9%	0 0	0 0	
MHI Bottomfish[1]	2002 2003 2004 2005 2006	n/a	none	0 0 0 0 0 0	n/a	n/a
Nearshore[3]	2002 2003 2004 2005 2006	n/a	none	1 1 2 1 1	n/a	n/a

Fishery Mortality Rate

Total fishery mortality and serious injury cannot be considered to be insignificant and approaching a rate of zero. Monk seals are being hooked and entangled in the MHI at a rate which has not been reliably assessed. The information above represents only reported direct interactions and without purpose-designed observation effort the true interaction rate cannot be estimated. Monk seals also die from entanglement in fishing gear and other debris throughout their range (likely originating from various countries), and NMFS along with partner agencies, is pursuing a program to mitigate entanglement (see below). Indirect interactions (i.e., involving competition for prey or consumption of discards) remain the topic of ongoing investigation.

Entanglement in Marine Debris

Hawaiian monk seals become entangled in fishing and other marine debris at rates higher than reported for other pinnipeds (Henderson 2001). A total of 268 cases of seals entangled in fishing gear or other debris have been observed through 2006 (Henderson 2001; NMFS, unpubl. data), including seven documented deaths resulting from entanglement in fisheries debris (Henderson 1990, 2001; NMFS, unpubl. data). The fishing gear fouling the reefs and beaches of the NWHI and entangling monk seals only rarely includes types used in Hawaiian fisheries. For example, trawl net and monofilament gillnet accounted for approximately 35% and 34% of the debris removed from reefs in the NWHI by weight, and trawl net alone accounted for 88% of the debris by frequency (Donohue et al. 2001). Yet there are no commercial trawl fisheries in Hawaii.

The NMFS and partner agencies continue to mitigate impacts of marine debris on monk seals as well as turtles, coral reefs and other wildlife. Marine debris is removed from beaches and entangled seals during annual population assessment activities at the main reproductive sites. Since 1996, annual debris survey and removal efforts in the NWHI coral reef habitat have been ongoing (Donohue et al. 2000, Donohue et al. 2001).

Other Mortality

Since 1982, 23 seals died during rehabilitation efforts that ceased in 1994. Additionally, two died in captivity, two died when captured for translocation, one was euthanized (an aggressive male known to cause mortality), four died during captive research and three died during field research (Baker and Johanos 2002). Included in the foregoing is a juvenile female that died during a 2006 NMFS captive care research project at Midway Atoll. .

In 1986, a weaned pup died at East Island, French Frigate Shoals, after becoming entangled in wire left when the U.S. Coast Guard abandoned the island three decades earlier. In 1991, a seal died after becoming trapped behind an eroding seawall on Tern Island, French Frigate Shoals. Documented cases of illegal killing of Hawaiian monk seals include a resident of Kauai killing an adult female in 1989 and the 2006 drowning noted above, as the unidentified gillnet fisherman was not compliant with State regulations.

Other sources of mortality that impede recovery include food limitation (see Habitat Issues below), single and multiple-male aggression (mobbing), shark predation, and disease/parasitism. Multiple-male aggression has primarily been identified as a problem at Laysan and Lisianski Islands, though it has also been documented at other subpopulations. In 1994, 22 adult males were removed from Laysan Island, and only six seals are thought to have died from multiple-male aggression at this site since their removal (1995-2006).

Attacks by single adult males have resulted in several monk seal deaths, most notably at French Frigate Shoals in 1997, where at least 8 pups died from this cause. Many more pups were likely killed in the same way but

[1] Data for MHI bottomfish and nearshore fisheries are based upon incidental observations (i.e., hooked seals). All hookings not clearly attributable to either fishery with certainty were attributed to the bottomfish fishery, and hookings which resulted in injury of unknown severity were classified as serious.

the cause of their deaths could not be confirmed. Two males that killed pups in 1997 were translocated to Johnston Atoll, 870 km to the southwest. Subsequently, mounting injury to pups has decreased.

Shark-related injury and mortality incidents appeared to have increased in the late 1980s and early 1990s at French Frigate Shoals, but such mortality was probably not the primary cause of the decline at this site (Ragen 1993). However, shark predation has accounted for a significant portion of pup mortality in recent years. At French Frigate Shoals in 1999, 17 pups were observed injured by large sharks, and at least 3 were confirmed to have died from shark predation (Johanos and Baker 2001). As many as 22 pups of a total 92 born at French Frigate Shoals in 1999 were likely killed by sharks. After 1999, losses of pups to shark predation have been fewer, but this source of mortality remains a serious concern. Various mitigation efforts have been undertaken by NMFS in cooperation with the U. S. Fish and Wildlife Service (USFWS), which manages French Frigate Shoals as part of the Hawaiian Islands National Wildlife Refuge.

An Unusual Mortality Event (UME) contingency plan has recently been published for the monk seal (Yochem et al. 2004). While disease effects on monk seal demographic trends are uncertain, there is concern that diseases of livestock, feral animals, pets or humans could be transferred to naive monk seals in the main Hawaiian Islands and potentially spread to the core population in the NWHI. Recent diagnoses (R. Braun, pers. comm.) confirm that in 2003 and 2004, two deaths of free-ranging monk seals are attributable to diseases not previously found in the species: leptospirosis and toxoplasmosis. Leptospira bacteria are found in many of Hawaii's streams and estuaries and are associated with livestock and rodents. Cats, domestic and feral, are a common source of toxoplasma.

STATUS OF STOCK

In 1976, the Hawaiian monk seal was designated depleted under the Marine Mammal Protection Act of 1972 and as endangered under the Endangered Species Act of 1973. The species is well below its OSP and has not recovered from past declines. Therefore, the Hawaiian monk seal is characterized as a strategic stock.

Habitat Issues

Vessel groundings pose a continuing threat to monk seals and their habitat, through potential physical damage to reefs, oil spills, and release of debris into habitats. Poor juvenile survival rates in recent years (Baker and Thompson 2007, Baker et al. 2007) suggest that prey availability may be limiting recovery of NWHI monk seals. A variety of strategies for improving juvenile survival are being considered and will be developed through an experimental approach in coming years. In autumn 2006 a test project to provide nutritional support and care to juvenile monk seals was initiated.

Goodman-Lowe (1998) provided information on prey selection using hard parts in scats and spewings. Information on at-sea movement and diving is available for seals at all six main subpopulations in the NWHI using satellite telemetry (Stewart et al. 2006). Preliminary studies to describe the foraging habitat of monk seals in the MHI are reported in Littnan et al. (2006).

Tern Island is the site of a USFWS refuge station, and is one of two sites in the NWHI accessible by aircraft. During World War II, the U.S. Navy enlarged the island to accommodate the runway, and a sheet-pile seawall was constructed to maintain the modified shape of the island. Degradation of the seawall created entrapment hazards for seals and other wildlife. Erosion of the sea wall also raised concerns about the potential release of toxic wastes into the ocean. The USFWS began construction on the Tern Island sea wall in 2004 to reduce entrapment hazards and protect the island shoreline. The USFWS considers this a high priority project to complete, and is pursuing funding to that end.

Another habitat issue involves loss of terrestrial habitat at French Frigate Shoals, where pupping and resting islets have shrunk or virtually disappeared (Antonelis et al. 2006). Projected increases in global average sea level (Church et al. 2001) may further significantly reduce terrestrial habitat for monk seals in the NWHI (Baker, Littnan and Johnston, 2006).

There are indications that monk seal abundance is increasing in the main Hawaiian Islands (Baker and Johanos 2004). Further, the excellent condition of pups weaned on these islands suggests that there may be ample prey resources available. If the monk seal population does expand in the MHI, it may bode well for the species' recovery and long-term persistence. In contrast, there are many challenges that may limit the potential for growth in this region. The human population in the MHI is approximately 1.2 million compared to fewer than 100 in the NWHI, so that the potential impact of disturbance in the MHI is great. As noted above, the hooking of monk seals by fishermen in the MHI is another source of injury and mortality. Finally, vessel traffic in the populated islands carries the potential for collision with seals and impacts from oil spills. Thus, issues surrounding monk seals in the main Hawaiian Islands will likely become an increasing focus for management and recovery of this species.

REFERENCES

Antonelis, G. A., J. D. Baker, T. C. Johanos, R. C. Braun, and A. L. Harting.2006. Hawaiian monk seal (*Monachus schauinslandi*): Status and Conservation Issues.Atoll Res. Bull. 543:75-101.Bailey, A. M. 1952. The Hawaiian monk seal. Museum Pictorial, Denver Museum of Natural History 7:1-32.

Baker, J. D. 2004. Evaluation of closed capture-recapture methods to estimate abundance of Hawaiian monk seals, *Monachus schauinslandi*. Ecological Applications 14:987-998.

Baker, J . D., A . L. Harting, and T . C. Johanos. 2006. Use of discovery curves to assess abundance of Hawaiian monk seals. Marine Mammal Science 22:847-861.

Baker, J. D. and T. C. Johanos. 2003. Abundance of Hawaiian monk seals in the main Hawaiian Islands. Biological Conservation 116:103-110.

Baker, J. D. and T. C. Johanos. 2002. Effects of research handling on the endangered Hawaiian monk seal. Mar. Mamm. Sci. 18:500-512.

Baker J. D., C. L. Littnan, and D. W. Johnston. 2006. Potential effects of sea-level rise on the terrestrial habitats of endangered and endemic megafauna in the Northwestern Hawaiian Islands. Endangered Species Research 4:1-10.

Baker, J.D., J.J. Polovina, and E.A. Howell. 2007. Effect of variable oceanic productivity on the survival of an upper trophic predator, the Hawaiian monk seal, Monachus schauinslandi. Marine Ecology Progress Series 346:277-283.

Baker J.D. and P.M. Thompson. 2007. Temporal and spatial variation in age-specific survival rates of a long-lived mammal, the Hawaiian monk seal. Proceedings of the Royal Society B 274:407-415.

Clapp, R. B., and P. W. Woodward. 1972. The natural history of Kure Atoll, Northwestern Hawaiian Islands, Atoll Res. Bull. 164:303-304.

Church, J.A., Gregory, J.M., Huybrechts, P., Kuhn, M., Lambeck, K., Nhuan, M.T., Qin, D., and Woodworth, P.L. (2001). *Chapter 11: Changes in sea level*. Climate change 2001: the scientific basis. In: Houghton, J.T., Ding, Y., Griggs, D.J., Noguer, M., van der Linden, P., Dai, X., Maskell, K. and Johnson, C.I. (editors): Contribution of working group I to the third assessment report of the intergovernmental panel on climate change. Cambridge University Press, Cambridge, p. 641-693.

Dill, H. R., and W. A. Bryan. 1912. Report on an expedition to Laysan Island in 1911. U.S. Dept. of Agric. Surv. Bull. 42:1-30.

Donohue, M. J., R. Brainard, M. Parke, and D. Foley. 2000. Mitigation of environmental impacts of derelict fishing gear through debris removal and environmental monitoring. *In* Hawaiian Islands Humpback Whale National Marine Sanctuary, Proceedings of the International Marine Debris Conference on Derelict Fishing Gear and the Ocean Environment, 6-11 August 2000, Honolulu, Hawaii. p. 383-402. http://hawaiihumpbackwhale.noaa.gov/special_offerings/sp_off/proceedings.html.

Donohue, M.J., R.C. Boland, C.M. Sramek, and G.A. Antonelis. 2001. Derelict fishing gear in the Northwestern Hawaiian Islands: diving surveys and debris removal in 1999 confirm threat to coral reef ecosystems. Marine Pollution Bulletin 42(12):1301_1312.

Forney, K.A., J. Barlow, M.M. Muto, M. Lowry, J. Baker, G. Cameron, J. Mobley, C. Stinchcomb, and J.V. Carretta. 2000. U.S. Pacific Marine Mammal Stock Assessments: 2000. U.S. Dep. Commer. NOAA Tech. Memo. NMFS-SWFSC-300. 276 p.

Gerrodette, T. M., and W. G. Gilmartin. 1990. Demographic consequences of changed pupping and hauling sites of the Hawaiian monk seal. Conserv. Biol. 4:423-430.

Goodman-Lowe, G. D. 1998. Diet of the Hawaiian monk seal (*Monachus schauinslandi*) from the northwestern Hawaiian islands during 1991 to 1994. Marine Biology 132:535-546.

Harting, A.L. 2002. Stochastic simulation model for the Hawaiian monk seal. PhD thesis, Montana State University, 328 p.

Henderson, J. R. 1990. Recent entanglements of Hawaiian monk seals in marine debris. In R. S. Shomura and M. L. Godfrey (eds.), Proceedings of the Second International Conference on Marine Debris, April 2-7, 1989, Honolulu, Hawaii, p. 540-553. U.S. Dep. Commer., NOAA, Tech. Memo. NMFS-SWFSC-154.

Henderson, J.R. 2001. A Pre_ and Post_MARPOL Annex V Summary of Hawaiian Monk Seal Entanglements and Marine Debris Accumulation in the Northwestern Hawaiian Islands, 1982_1998. Marine Pollution Bulletin 42:584_589.

Johanos, T. C. and J. D. Baker (editors). 2001. The Hawaiian monk seal in the Northwestern Hawaiian Islands, 1999. U.S. Dep. Commer., NOAA Tech. Memo. NOAA-TM-NMFS-SWFSC-310, 130 p.

Johanos

Johanos, T. C. and J. D. Baker (editors). 2005. The Hawaiian monk seal in the Northwestern Hawaiian Islands, 2002. U.S. Dep. Commer., NOAA Tech. Memo. NOAA-TM-NMFS-PIFSC-5, 115 p.
Johanos, T. C. and J. D. Baker (editors). 2007. The Hawaiian monk seal in the Northwestern Hawaiian Islands, 2003. U.S. Dep. Commer., NOAA Tech. Memo. NOAA-TM-NMFS-PIFSC-9, 116 p.
Johanos, T. C. and J. D. Baker (editors). In press. The Hawaiian monk seal in the Northwestern Hawaiian Islands, 2004. U.S. Dep. Commer., NOAA Tech. Memo. NOAA-TM-NMFS-PIFSC-XXX, XXX p.
Johanos, T. C. and J. D. Baker (editors). In prep. The Hawaiian monk seal in the Northwestern Hawaiian Islands, 2005. U.S. Dep. Commer., NOAA Tech. Memo. NOAA-TM-NMFS-PIFSC-XXX, XXX p.
Johanos, T. C. and J. D. Baker (editors). In prep. The Hawaiian monk seal in the Northwestern Hawaiian Islands, 2006. U.S. Dep. Commer., NOAA Tech. Memo. NOAA-TM-NMFS-PIFSC-XXX, XXX p.
Johnson, A. M., and E. Kridler. 1983. Interisland movement of Hawaiian monk seals. 'Elepaio 44(5):43-45.
Kawamoto, K. E. 1995. Northwestern Hawaiian Islands bottomfish fishery, 1994. Admin. Rep. H-95-07. Southwest Fisheries Science Center, National Marine Fisheries Service, 2570 Dole St., Honolulu, HI 96822-2396. 26 pp.
Kenyon, K. W. 1972. Man versus the monk seal. J. Mammal. 53(4):687-696.
Kretzmann, M. B., W. G. Gilmartin, A. Meyer, G. P. Zegers, S. R. Fain, B. F. Taylor, and D. P. Costa. 1997. Low genetic variability in the Hawaiian monk seal. Conserv. Biol. 11(2):482-490.
Kretzmann, M. B., N. J. Gemmell, and A. Meyer. 2001. Microsatellite analysis of population structure in the endangered Hawaiian monk seal. Conserv. Biol. 15(2):457-466.
Littnan, C. L., B. S. Stewart, P. K. Yochem, and R. Braun. 2006. Survey for selected pathogens and evaluation of disease risk factors for endangered Hawaiian monk seals in the main Hawaiian Islands. EcoHealth 4.
Goodman-Lowe, G. D. 1998. Diet of the Hawaiian monk seal (*Monachus schauinslandi*) from the Northwestern Hawaiian islands during 1991 to 1994. Marine Biology 132:535-546.
National Marine Fisheries Service. 2002. Biological Opinion for the Management of the Bottomfish and Seamount Groundfish Fisheries in the Western Pacific Region According to the Fishery Management Plan for the Bottomfish and Seamount Groundfish Fisheries of the Western Pacific Region.
Nitta, E. T., and J. R. Henderson. 1993. A review of interactions between Hawaii's fisheries and protected species. Mar. Fish. Rev. 55(2):83-92.
Otis, D. L., K. P. Burnham, G. C. White, and D. R. Anderson. 1978. Statistical inference from capture data on closed animal populations. Wildl. Monogr. 62:1-135.
Parrish, F. A., M. P. Craig, T. J. Ragen, G. J. Marshall, and B. M. Buhleier. 2000. Identifying diurnal foraging habitat of endangered Hawaiian monk seals using a seal-mounted video camera. Mar. Mamm. Sci. 16:392-412.
Pooley, S. G., and K. E. . 1998. Annual report of the 1995-97 western Pacific lobster fishery. Admin. Rep. H-98-09. Southwest Fisheries Science Center, National Marine Fisheries Service, 2570 Dole St., Honolulu, HI 96822-2396. 34 pp.
Ragen, T. J. 1993. Status of the Hawaiian monk seal in 1992. Admin. Rep. H-93-05. Southwest Fisheries Science Center, National Marine Fisheries Service, 2570 Dole St., Honolulu, HI 96822-2396. 79 pp.
Ragen, T.J. 1999. Human activities affecting the population trends of the Hawaiian monk seal. Pages 183-194 *in* J.A. Musick, ed. Life in the slow lane: Ecology and conservation of long-lived marine animals. American Fisheries Society Symposium 23, American Fisheries Society, Bethesda, MD.
Rexstad, E. A., and K. P. Burnham. 1991. User's manual for interactive Program CAPTURE. Colorado Cooperative Fish and Wildlife Research Unit, Colorado State University, Fort Collins, CO. 29 pp.
Rice, D. W. 1960. Population dynamics of the Hawaiian monk seal. J. Mammal. 41:376-385.
Stewart B. S., G. A. Antonelis, J. D. Baker, and P.Y.Yochem. 2006. Foraging biogeography of the Hawaiian monk seal in the Northwestern Hawaiian Islands. Atoll Res Bull 543:131-145.
U.S. Department of Commerce and Department of the Interior. 2006. Northwestern Hawaiian Islands Marine National Monument. Federal Register 71:51,134-51,142.
Wade, P. R. and R. P. Angliss. 1997. Guidelines for Assessing Marine Mammal Stocks: Report of the GAMMS Workshop April 3-5, 1996, Seattle, Washington. U. S. Dep. Commer., NOAA Tech. Memo. NMFS-OPR-12. 93 pp.
Wade, P. R. 1998. Calculating limits to the allowable human-caused mortality of cetaceans and pinnipeds. Marine Mammal Science 14:1-37.
Wetmore, A. 1925. Bird life among lava rock and coral sand. The Natl. Geograp. Mag. 48:77-108.
White, G. C., D. R. Anderson, K. P. Burnham, and L. Otis. 1982. Capture-recapture and removal methods for sampling closed populations. Los Alamos National Laboratory, Los Alamos, New Mexico.

Yochem, P. K., R. C. Braun, B. Ryon, J. D. Baker, and G. A. Antonelis. 2004. Contingency plan for Hawaiian monk seal Unusual Mortality Events. NOAA-TM-NMFS-PIFSC-2, 27 p.

Revised 03/15/2005

HARBOR PORPOISE (*Phocoena phocoena*): Morro Bay Stock

STOCK DEFINITION AND GEOGRAPHIC RANGE

In the Pacific, harbor porpoise are found in coastal and inland waters from Point Conception, California to Alaska and across to Kamchatka and Japan (Gaskin 1984). Harbor porpoise appear to have more restricted movements along the western coast of the continental U.S. than along the eastern coast. Regional differences in pollutant residues in harbor porpoise indicate that they do not move extensively between California, Oregon, and Washington (Calambokidis and Barlow 1991). That study also showed some regional differences within California (although the sample size was small). This pattern stands as a sharp contrast to the eastern coast of the U.S. and Canada where harbor porpoise are believed to migrate seasonally from as far south as the Carolinas to the Gulf of Maine and Bay of Fundy (Polacheck et al. 1995). A phylogeographic analysis of genetic data from northeast Pacific harbor porpoise did not show complete concordance between DNA sequence types and geographic location (Rosel 1992). However, an analysis of molecular variance (AMOVA) of the same data with additional samples found significant genetic differences for four of the six pair-wise comparisons between the four areas investigated: California, Washington, British Columbia, and Alaska (Rosel et al. 1995). These results demonstrate that harbor porpoise along the west coast of North America are not panmictic or migratory, and movement is sufficiently restricted that genetic differences have evolved. Recent preliminary genetic analyses of samples ranging from Monterey Bay, California to Vancouver Island, British Columbia indicate that there is small-scale subdivision within the U.S. portion of this range (Chivers *et al.*, 2002).

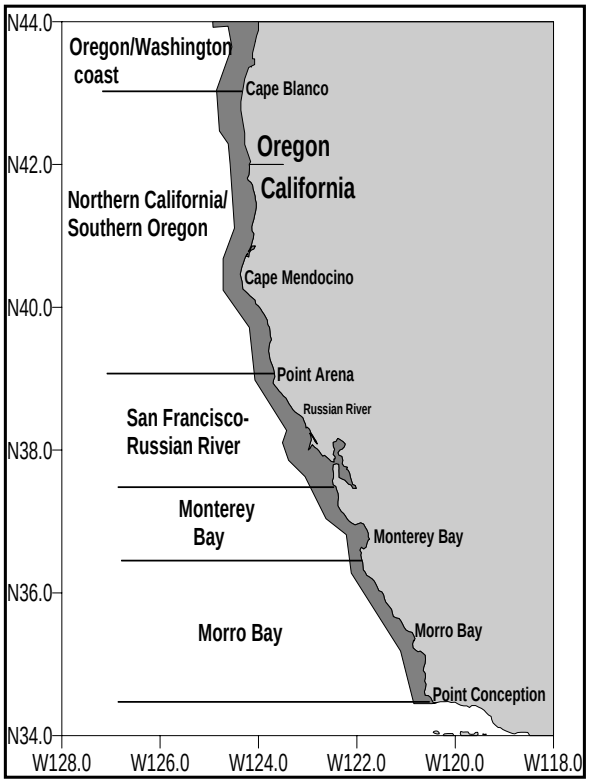

Figure 1. Stock boundaries and distributional range of harbor porpoise along the California/southern Oregon coast. Shaded area represents harbor porpoise habitat (0-200 m) along the U.S. west coast.

In their assessment of harbor porpoise, Barlow and Hanan (1995) recommended that the animals inhabiting central California (defined to be from Point Conception to the Russian River) be treated as a separate stock. Their justifications for this were: 1) fishery mortality of harbor porpoise is limited to central California, 2) movement of individual animals appears to be restricted within California, and consequently 3) fishery mortality could cause the local depletion of harbor porpoise if central California is not managed separately. Although geographic structure exists along an almost continuous distribution of harbor porpoise from California to Alaska, stock boundaries are difficult to draw because any rigid line is (to a greater or lesser extent) arbitrary from a biological perspective. Nonetheless, failure to recognize geographic structure by defining management stocks can lead to depletion of local populations. Based on recent genetic findings (Chivers *et al.*, 2002), California coast stocks were re-evaluated, and significant genetic differences were found among 4 identified sampling sites. Revised stock boundaries are presented here based on these genetic data and density discontinuities identified from aerial surveys, resulting in six California/Oregon/Washington stocks where previously there had been four (Carretta *et al.* 2001a). The stock boundaries for animals that occur in California/southern Oregon waters are shown in Figure 1. For the 2004 Marine Mammal Protection Act (MMPA) Stock Assessment Reports, other Pacific coast harbor porpoise stocks include: 1) a Monterey Bay stock, 2) a San Francisco-Russian River stock, 3) a northern California/southern Oregon stock, 4) an Oregon/Washington coast stock, 5) an Inland Washington stock,

6) a Southeast Alaska stock, 7) a Gulf of Alaska stock, and 8) a Bering Sea stock. Stock assessment reports for Monterey Bay, San Francisco-Russian River, northern California/southern Oregon, Oregon/Washington coast, and Inland Washington waters harbor porpoise appear in this volume. The three Alaska harbor porpoise stocks are reported separately in the Stock Assessment Reports for the Alaska Region.

POPULATION SIZE

Previous estimates of abundance for California harbor porpoise were based on aerial surveys conducted between the coast and the 50-fm isobath during 1988-95 (Barlow and Forney 1994, Forney 1999a). These estimates did not include an unknown number of animals found in deeper waters. Barlow (1988) found that the vast majority of harbor porpoise in California were within the 0-50-fm depth range; however, Green et al. (1992) found that 24% of harbor porpoise seen during aerial surveys of Oregon and Washington were between the 100m and 200m isobaths (55 to 109 fathoms). A systematic ship survey of depth strata out to 90 m in northern California showed that porpoise abundance declined significantly in waters deeper than 60 m (Carretta *et al.* 2001b). A recent analysis of harbor porpoise trends including oceanographic data suggests that the proportion of California harbor porpoise in deeper waters may vary between years (Forney 1999b). In 1999 and 2002, aerial surveys extended farther offshore (to the 200m depth contour or a minimum of 10 nmi from shore in the region of the Morro Bay stock) to provide a more complete abundance estimate. Based on 1999 and 2002 aerial surveys under good survey conditions (Beaufort ≤2, cloud cover ≤25%) the estimate of abundance for this stock is 1,656 animals (CV = 0.39) (Carretta and Forney 2004).

Minimum Population Estimate

The minimum population estimate for the Morro Bay harbor porpoise stock is taken as the lower 20th percentile of the log-normal distribution of the abundance estimated from the 1999-2002 aerial surveys, or 1,206 animals.

Current Population Trend

Analyses of a 1986-95 time series of aerial surveys have been conducted to examine trends in harbor porpoise abundance in central California (Forney, 1995; 1999b). After controlling for the effects of sea state, cloud cover, and area on sighting rates, Forney (1995) found a negative trend in population size; however, that trend was no longer significant when sea surface temperature (a proxy measure of oceanographic conditions) was included in an updated non-linear trend analysis (Forney 1999b). The negative correlation between harbor porpoise sighting rates and sea surface temperatures indicates that apparent trends could be caused by changing oceanographic conditions and movement of animals into and out of the study area. Encounter rates for the 1997 survey, however, were very high (Forney 1999a) despite the warmer sea surface temperatures caused by strong El Niño conditions. These observations suggest that patterns of harbor porpoise movement are not directly related to sea surface temperature, but rather to the more complex distribution of potential prey species in this area. There has been an increasing trend in porpoise abundance in the Morro Bay stock since 1988, which is statistically significant ($p < 0.002$), Figure 2. More detailed studies of encounter rate patterns in relation to satellite-derived sea surface temperature are planned to shed light on potential oceanography-related movement patterns of harbor porpoise in this region.

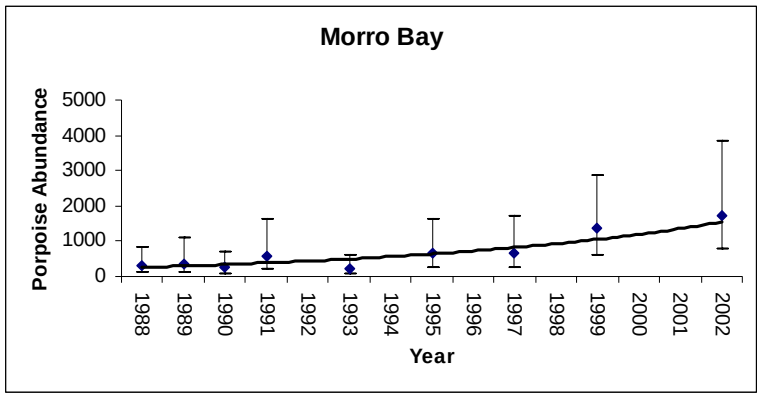

Figure 2. Aerial survey estimates of abundance for the Morro Bay stock of harbor porpoise, 1988-2002. Error bars represent lower and upper 95% confidence intervals. Solid line represents a linear regression on the natural logarithm of abundance over time. The slope of this regression is statistically significant ($p < 0.002$).

CURRENT AND MAXIMUM NET PRODUCTIVITY RATES

Based on what are argued to be biological limits of the species (i.e. females give birth first at age 4 and produce one calf per year until death), the theoretical, maximum-conceivable growth rate of a closed harbor porpoise population was estimated as 9.4% per year (Barlow and Boveng 1991). This maximum theoretical rate may not be achievable for any real population. [Woodley and Read (1991) calculate a maximum growth rate of approximately 5% per year, but their argument for this being a maximum (i.e. that porpoise survival rates cannot exceed those of Himalayan thar) is not well justified.] Population growth rates have not actually been measured for any harbor porpoise population. Because a reliable estimate of the maximum net productivity rate is not available for Morro Bay harbor porpoise, we use the default maximum net productivity rate (R_{MAX}) of 4% for cetaceans (Wade and Angliss 1997) be employed.

POTENTIAL BIOLOGICAL REMOVAL

The potential biological removal (PBR) level for this stock is calculated as the minimum population size (1,206) times one half the default maximum net growth rate for cetaceans (½ of 4%) times a recovery factor of 0.4 (for a stock of unknown status with a mortality rate CV ≥ 0.80; Wade and Angliss 1997), resulting in a PBR of 10.

HUMAN-CAUSED MORTALITY AND SERIOUS INJURY

Fishery Information

The set gillnet fishery for halibut and angel shark has operated in the vicinity of Morro Bay, and fishing effort there peaked in 2001. A ban on set gillnets inshore of 60 fathoms from Point Arguello to Point Reyes, California, has been in place since September 2002. California Department of Fish and Game (CDFG) estimated fishing effort for 1998-2002 in this fishery is 139, 121, 284, 391, and 21 days respectively. Mortality rates of harbor porpoise in the set gillnet fishery in this region are available only from 43 trips observed between 1990-94 (Julian and Beeson 1998), in which one harbor porpoise was killed. This represents a kill rate of 0.023 porpoise/day fished (bootstrap CV = 0.97). Projected mortality levels based on this kill rate and effort levels for 1998-2002 are summarized in Table 1. It should be noted that this kill rate includes sets made in less than 30 fathoms of water, where the potential to entangle porpoise is higher. The white seabass set gillnet fishery also has operated in the vicinity of Morro Bay, and this fishery has been documented to take harbor porpoise in the past (Norris and Prescott 1961). Effort in the white seabass fishery in the vicinity of Morro Bay for the last five years (1998-2002) has been 26, 7, 61, 132, and 32 fishing days respectively. Because of the aforementioned depth restrictions for gillnets in this region, it is expected that harbor porpoise interactions with the white seabass set gillnet fishery would be near zero.

Table 1. Summary of available information on incidental mortality and injury of harbor porpoise (Morro Bay stock) in commercial fisheries that might take this species (Cameron and Forney 2000, Carretta 2001, Forney et al., 2001; Carretta 2002, Carretta and Chivers 2003). Mean annual takes are based on 1998-2002 data unless noted otherwise.

Fishery Name	Year(s)	Data Type	Percent Observer Coverage	Observed Mortality	Kill/Day	Estimated Mortality (CV in parentheses)	Mean Annual Takes (CV in parentheses)
CA angel shark / halibut and other species large mesh (>3.5") set gillnet fishery	1998 1999 2000 2001 2002	1990-94 observer data Fishery closed permanently in waters < 60 fathoms	0% 0% 0% 0%	- - - - -	0.023[1]	3 (0.97) 3 (0.97) 7 (0.97) 9 (0.97) 0.5 (n/a)	4.5 (0.97)[2]
Minimum total annual takes							4.5 (0.97)[2]

[1]Mortality rate is based on 1 observed mortality from 43 observed trips in this region between 1990-94.
[2]Mean annual takes are based on 1998-2002 effort data and 1990-94 kill rates.

Both of the above central California gillnet fisheries were restricted by a series of emergency closures beginning in September 2000, because of concern over mortality of Common Murres and a decline in the southern sea otter population. During the emergency closure, fishing was allowed in waters deeper than 30 fathoms between Yankee Point (Monterey County) and Pt. Sal (Santa Barbara County) until April 2002, and fishing effort initially increased within the range of the Morro Bay harbor porpoise stock. A ban on the use of gill and trammel nets in all ocean waters 60 fathoms or less between Point Reyes (Marin County) and Point Arguello (Santa Barbara County) became effective on September 4, 2002. The ban is expected to virtually eliminate bycatch of Morro Bay harbor porpoise in these two gillnet fisheries, because this species is primarily found in waters shallower than 60 fathoms.

STATUS OF STOCK

Harbor porpoise in California are not listed as threatened or endangered under the Endangered Species Act nor as depleted under the Marine Mammal Protection Act. Barlow and Hanan (1995) calculate the status of harbor porpoise relative to historic carrying capacity (K) using a technique called back-projection. They calculate that the central California population (including Morro Bay, Monterey Bay, and San Francisco-Russian River stocks) could have been reduced to between 30% and 97% of K by incidental fishing mortality, depending on the choice of input parameters. They conclude that there is no practical way to reduce the range of this estimate. New information does not change this conclusion, and the status of central California harbor porpoise populations relative to their Optimum Sustainable Population (OSP) levels must be treated as unknown.

Based on the last 5 years of fishing effort (1998-2002), mean annual takes are 4.5 porpoise per year, which is less than the PBR of 10 animals, resulting in a “non-strategic” classification. A set gillnet closure inside of 60 fathoms was finalized in September 2002, effectively eliminating set gillnets from most harbor porpoise habitat in the region of this stock. This is expected to reduce fishery mortality of Morro Bay harbor porpoise to near zero. Although in recent years the average fishery mortality exceeded 10% of the PBR and, therefore, cannot be considered to be insignificant and approaching zero mortality and injury rate, it is likely that this goal will be met following the 2002 gillnet closure. Research activities will continue to monitor the population size and to investigate population trends. There are no known habitat issues that are of particular concern for this stock.

REFERENCES

Barlow, J. 1988. Harbor porpoise (*Phocoena phocoena*) abundance estimation in California, Oregon and Washington: I. Ship surveys. Fish. Bull. 86:417-432.

Barlow, J. and P. Boveng. 1991. Modeling age-specific mortality for marine mammal populations. Mar. Mamm. Sci. 7(1):84-119.

Barlow, J. and K. A. Forney. 1994. An assessment of the 1994 status of harbor porpoise in California. U.S. Dep. Commer., NOAA Tech. Memo. NMFS-SWFSC-205. 17 pp.

Barlow, J. and D. Hanan. 1995. An assessment of the status of harbor porpoise in central California. Rept. Int. Whal., Special Issue 16:123-140.

Calambokidis, J. and J. Barlow. 1991. Chlorinated hydrocarbon concentrations and their use for describing population discreteness in harbor porpoises from Washington, Oregon, and California. pp. 101-110 In: J. E. Reynolds III and D. K. Odell (eds.) Marine mammal strandings in the United States. NOAA Tech. Rep. NMFS 98.

Carretta, J.V. 2001. Preliminary estimates of cetacean mortality in California gillnet fisheries for 2000. Paper SC/53/SM9 presented to the International Whaling Commission (unpublished). 21pp.

Carretta, J.V., J. Barlow, K.A. Forney, M.M. Muto, and J. Baker. 2001a. U.S. Pacific Marine Mammal Stock Assessments: 2001. U.S. Dep. Commer. NOAA Technical Memorandum NMFS-SWFSC-317. 280pp.

Carretta, J.V., B.L. Taylor, and S.J. Chivers. 2001b. Abundance and depth distribution of harbor porpoise (*Phocoena phocoena*) in northern California determined from a 1995 ship survey. U.S. Fishery Bulletin 99:29-39.

Carretta, J.V. 2002. Preliminary estimates of cetacean mortality in California gillnet fisheries for 2001. Paper SC/54/SM12 presented to the International Whaling Commission (unpublished). 22pp.

Carretta, J.V. 2003. Preliminary estimates of harbor porpoise abundance in California from 1997 and 1999 aerial surveys. Southwest Fisheries Science Center Administrative Report LJ-03-04. 12 p.

Carretta, J.V. and S.J. Chivers. 2003. Preliminary estimates of marine mammal mortality and biological sampling of cetaceans in California gillnet fisheries for 2002. Paper SC/55/SM3 presented to the International Whaling Commission (unpublished). 21pp.

Carretta, J.V. and K.A. Forney. 2004. Preliminary estimates of harbor porpoise abundance in California from 1999 and 2002 aerial surveys. SWFSC Administrative Report LJ-04-01, available from Southwest Fisheries Science Center, 8604 La Jolla Shores Drive, La Jolla, CA, USA. 13pp.

Chivers, S.J., A.E. Dizon, P.J. Gearin, and K.M. Robertson. 2002. Small-scale population structure of eastern North Pacific harbour porpoises, (Phocoena phocoena), indicated by molecular genetic analyses. Journal of Cetacean Research and Management 4(2):111-122.

Forney, K.A., D.A. Hanan, and J. Barlow. 1991. Detecting trends in harbor porpoise abundance from aerial surveys using analysis of covariance. U.S. Fishery Bulletin 89:367-377.

Forney, K. A. 1999a. The abundance of California harbor porpoise estimated from 1993-97 aerial line-transect surveys. Admin. Rep. LJ-99-02. Southwest Fisheries Center, National Marine Fisheries Service, P.O. Box 271, La Jolla, CA 92038. 16 pp.

Forney, K. A. 1999b. Trends in harbor porpoise abundance off central California, 1986-95: Evidence for interannual changes in distribution? J. Cetacean Res. Manage. 1:73-80.

Gaskin, D. E. 1984. The harbour porpoise (*Phocoena phocoena* L.): regional populations, status, and information on direct and indirect catches. Rep. int. Whal. Commn 34:569_586.

Green, G. A., J. J. Brueggeman, R. A. Grotefendt, C. E. Bowlby, M. L. Bonnell, and K. C. Balcomb, III. 1992. Cetacean distribution and abundance off Oregon and Washington, 1989-1990. Ch. 1 In: J. J. Brueggeman (ed.). Oregon and Washington Marine Mammal and Seabird Surveys. Minerals Management Service Contract Report 14-12-0001-30426 prepared for the Pacific OCS Region.

Julian, F. and M. Beeson. 1998. Estimates of mammal, turtle, and bird mortality for two California gillnet fisheries: 1990-1995. U.S. Fishery Bulletin 96:271-284.

Laake, J. L., J. C. Calambokidis, S. D. Osmek, and D. J. Rugh. 1997. Probability of detecting harbor porpoise from aerial surveys: estimating g(0). J. Wildl. Manag. 61:63-75.

NMFS, Southwest Fisheries Science Center, P.O. Box 271, La Jolla, CA 92038-0271.

NMFS, Southwest Region, 501 West Ocean Blvd, Long Beach, CA 90802_4213.

Norris, K.S. and J.H. Prescott. 1961. Observations on Pacific cetaceans of Californian and Mexican waters. Univ. Calif. Publ. Zool. 63(4):291-402.

Polacheck, T., F. W. Wenzel, and G. Early. 1995. What do stranding data say about harbor porpoise (*Phocoena phocoena*). Rep. Int. Whal. Comm., Special Issue 16:169-179.

Rosel, P. E. 1992. Genetic population structure and systematic relationships of some small cetaceans inferred from mitochondrial DNA sequence variation. Ph.D. Dissertation, Univ. Calif. San Diego. 191pp.

Rosel, P. E., A. E. Dizon, and M. G. Haygood. 1995. Variability of the mitochondrial control region in populations of the harbour porpoise, Phocoena phocoena, on inter-oceanic and regional scales. Can. J. Fish. and Aquat. Sci. 52:1210-1219.

Wade, P. R. and R. P. Angliss. 1997. Guidelines for Assessing Marine Mammal Stocks: Report of the GAMMS Workshop April 3-5, 1996, Seattle, Washington. U. S. Dep. Commer., NOAA Tech. Memo. NMFS-OPR-12. 93 pp.

Woodley, T. H. and A. J. Read. 1991. Potential rates of increase of a harbour porpoise (*Phocoena phocoena*) population subjected to incidental mortality in commercial fisheries. Can. J. Fish. Aquat. Sci. 48:2429-2435.

Revised 03/15/2005

HARBOR PORPOISE (*Phocoena phocoena*): Monterey Bay Stock

STOCK DEFINITION AND GEOGRAPHIC RANGE

In the Pacific, harbor porpoise are found in coastal and inland waters from Point Conception, California to Alaska and across to Kamchatka and Japan (Gaskin 1984). Harbor porpoise appear to have more restricted movements along the western coast of the continental U.S. than along the eastern coast. Regional differences in pollutant residues in harbor porpoise indicate that they do not move extensively between California, Oregon, and Washington (Calambokidis and Barlow 1991). That study also showed some regional differences within California (although the sample size was small). This pattern stands as a sharp contrast to the eastern coast of the U.S. and Canada where harbor porpoise are believed to migrate seasonally from as far south as the Carolinas to the Gulf of Maine and Bay of Fundy (Polacheck et al. 1995). A phylogeographic analysis of genetic data from northeast Pacific harbor porpoise did not show complete concordance between DNA sequence types and geographic location (Rosel 1992). However, an analysis of molecular variance (AMOVA) of the same data with additional samples found significant genetic differences for four of the six pair-wise comparisons between the four areas investigated: California, Washington, British Columbia, and Alaska (Rosel et al. 1995). These results demonstrate that harbor porpoise along the west coast of North America are not panmictic or migratory, and movement is sufficiently restricted that genetic differences have evolved. Recent preliminary genetic analyses of samples ranging from Monterey Bay, California to Vancouver Island, British Columbia indicate that there is small-scale subdivision within the U.S. portion of this range (Chivers *et al*., 2002).

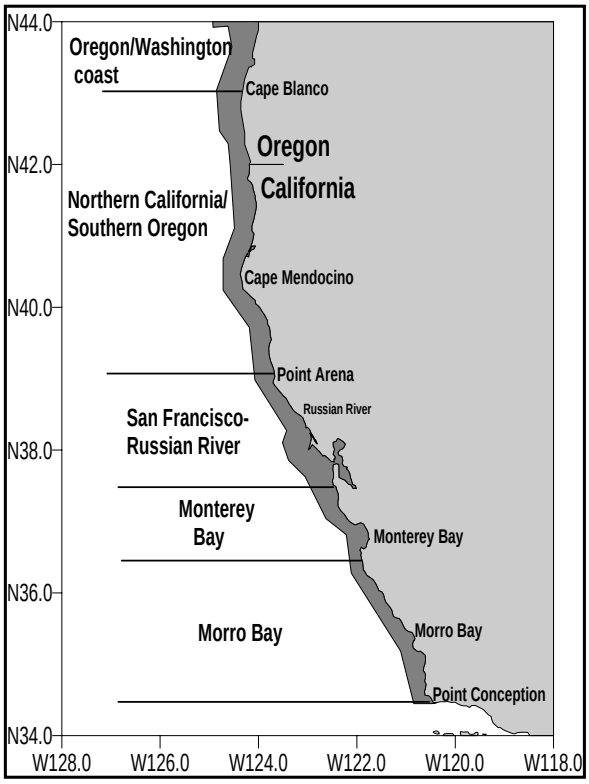

Figure 1. Stock boundaries and distributional range of harbor porpoise along the California/southern Oregon coast. Shaded are represents harbor porpoise habitat (0-200 m) along the U.S. west coast.

In their assessment of harbor porpoise, Barlow and Hanan (1995) recommended that the animals inhabiting central California (defined to be from Point Conception to the Russian River) be treated as a separate stock. Their justifications for this were: 1) fishery mortality of harbor porpoise is limited to central California, 2) movement of individual animals appears to be restricted within California, and consequently 3) fishery mortality could cause the local depletion of harbor porpoise if central California is not managed separately. Although geographic structure exists along an almost continuous distribution of harbor porpoise from California to Alaska, stock boundaries are difficult to draw because any rigid line is (to a greater or lesser extent) arbitrary from a biological perspective. Nonetheless, failure to recognize geographic structure by defining management stocks can lead to depletion of local populations. Based on recent genetic findings (Chivers, *et al*. 2002), California coast stocks were re-evaluated, and significant genetic differences were found among 4 identified sampling sites. Revised stock boundaries are presented here based on these genetic data and density discontinuities identified from aerial surveys, resulting in six California/Oregon/Washington stocks where previously there had been four (Carretta *et al*. 2001a). The stock boundaries for animals that occur in California/southern Oregon waters are shown in Figure 1. For the 2003 Marine Mammal Protection Act (MMPA) Stock Assessment Reports, other Pacific coast harbor porpoise stocks include: 1) a Morro Bay stock, 2) a San Francisco-Russian River stock, 3) a northern California/southern Oregon stock, 4) an Oregon/Washington coast stock, 5) a Washington Inland waters

stock, 6) a Southeast Alaska stock, 7) a Gulf of Alaska stock, and 8) a Bering Sea stock. Stock assessment reports for Morro Bay, San Francisco-Russian River, northern California/southern Oregon, Oregon/Washington coast, and Inland Washington waters harbor porpoise appear in this volume. The three Alaska harbor porpoise stocks are reported separately in the Stock Assessment Reports for the Alaska Region.

POPULATION SIZE

Previous estimates of abundance for California harbor porpoise were based on aerial surveys conducted between the coast and the 50-fm isobath during 1988-95 (Barlow and Forney 1994, Forney 1999a). These estimates did not include an unknown number of animals found in deeper waters. Barlow (1988) found that the vast majority of harbor porpoise in California were within the 0-50-fm depth range; however, Green et al. (1992) found that 24% of harbor porpoise seen during aerial surveys of Oregon and Washington were between the 100m and 200m isobaths (55 to 109 fathoms). A systematic ship survey of depth strata out to 90 m in northern California showed that porpoise abundance declined significantly in waters deeper than 60 m (Carretta et al. 2001b). A recent analysis of harbor porpoise trends including oceanographic data suggests that the proportion of California harbor porpoise in deeper waters may vary between years (Forney 1999b). In 1999 and 2002, aerial surveys extended farther offshore (to the 200m depth contour or a minimum of 15 nmi from shore in the region of the Monterey Bay stock) to provide a more complete abundance estimate. Based on 1999 and 2002 aerial surveys under good survey conditions (Beaufort ≤2, cloud cover ≤25%) the estimate of abundance for this stock is 1,613 animals (CV = 0.42) (Carretta and Forney 2004).

Minimum Population Estimate

The minimum population estimate for the Monterey Bay harbor porpoise stock is taken as the lower 20th percentile of the log-normal distribution of the abundance estimated from the 1999-2002 aerial surveys, or 1,149 animals.

Current Population Trend

Analyses of a 1986-95 time series of aerial surveys have been conducted to examine trends in harbor porpoise abundance in central California (Forney, 1995; 1999b). After controlling for the effects of sea state, cloud cover, and area on sighting rates, Forney (1995) found a negative trend in population size; however, that trend was no longer significant when sea surface temperature (a proxy measure of oceanographic conditions) was included in an updated non-linear trend analysis (Forney 1999b). The negative correlation between harbor porpoise sighting rates and sea surface temperatures indicates that apparent trends could be caused by changing oceanographic conditions and movement of animals into and out of the study area. Encounter rates for the 1997 survey, however, were very high (Forney 1999a) despite the warmer sea surface temperatures caused by strong El Niño conditions. These observations suggest that patterns of harbor porpoise movement are not directly related to sea surface temperature, but rather to the more complex distribution of potential prey species in this area. A linear regression of of the natural logarithm of abundance over time for the Monterey Bay stock is not statistically significant (p=0.64, Figure 2). More detailed studies of encounter rate patterns in relation to satellite-derived sea surface temperature during

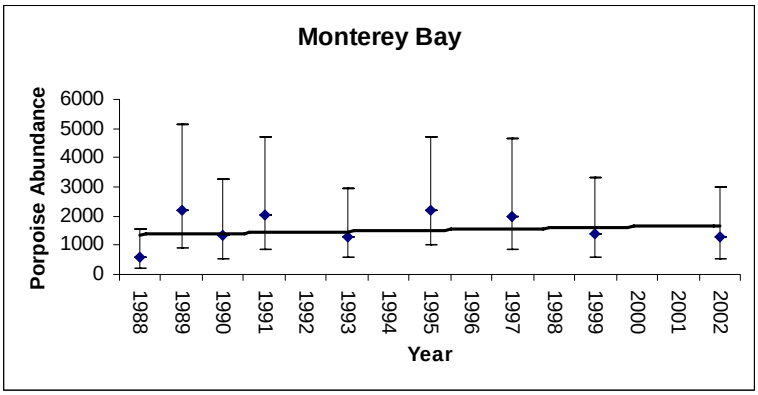

Figure 2. Aerial survey estimates of abundance for the Monterey Bay stock of harbor porpoise, 1988-2002. Error bars represent lower and upper 95% confidence intervals. Solid line represents a linear regression of the natural logarithm of abundance over time. The slope of this regression is not statistically significant (p = 0.64).

1993-99 are planned to shed light on potential oceanography-related movement patterns of harbor porpoise in this region.

CURRENT AND MAXIMUM NET PRODUCTIVITY RATES

Based on what are argued to be biological limits of the species (i.e. females give birth first at age 4 and produce one calf per year until death), the theoretical, maximum-conceivable growth rate of a closed harbor porpoise population was estimated as 9.4% per year (Barlow and Boveng 1991). This maximum theoretical rate may not be achievable for any real population. [Woodley and Read (1991) calculate a maximum growth rate of approximately 5% per year, but their argument for this being a maximum (i.e. that porpoise survival rates cannot exceed those of Himalayan thar) is not well justified.] Population growth rates have not actually been measured for any harbor porpoise population. Because a reliable estimate of the maximum net productivity rate is not available for Monterey Bay harbor porpoise, we use the default maximum net productivity rate (R_{MAX}) of 4% for cetaceans (Wade and Angliss 1997).

POTENTIAL BIOLOGICAL REMOVAL

The potential biological removal (PBR) level for this stock is calculated as the minimum population size (1,149) times one half the default maximum net growth rate for cetaceans (½ of 4%) times a recovery factor of 0.45 (or a stock of unknown status with a mortality rate CV ≥0.60 and ≤0.80 ; Wade and Angliss 1997), resulting in a PBR of 10.

HUMAN-CAUSED MORTALITY AND SERIOUS INJURY

Fishery Information

The incidental capture of Monterey Bay harbor porpoise is largely limited to the halibut angel shark set gillnet fishery. Detailed information on this fishery is provided in Appendix 1. A summary of estimated fishery mortality and injury for this stock of harbor porpoise for 1998-2002 is given in Table 1. Mortality estimates for 1998 are based on total estimated fishing effort and prior-year entanglement rate data (Julian and Beeson 1998), because no observer program was in place that year. Mortality estimates for 1999-2001 are based on a National Marine Fisheries Service monitoring program in Monterey Bay (Cameron and Forney 2000, Carretta 2001; Carretta 2002, Carretta and Chivers 2003).

Table 1. Summary of available on incidental mortality and injury of harbor porpoise (central CA stock 1997-98; Monterey Bay stock 1999-2002) in commercial fisheries that might take this species (Cameron and Forney 2000, Carretta 2001, Carretta 2002, Forney et al., 2001). Mean annual takes are based on 2001-2002 data because of fishery restrictions implemented in late 2000. n/a indicates that data are not available.

Fishery Name	Year(s)	Data Type	Percent Observer Coverage	Observed Mortality	Kill/Day	Estimated Mortality (CV in parentheses)	Mean Annual Takes (CV in parentheses)
CA angel shark / halibut and other species large mesh (>3.5") set gillnet fishery	1998	1990-94 observer data	0%	-	-	57 (0.19)	9.5 (0.66)[1]
	1999	observer data	23.0%	28[2]	0.17	133 (0.23)[2]	
	2000		27.0%	7	0.10	26 (0.50)	
	2001	2000 observer data	0%	-	0.10	3 (0.77)	
	2002	Fishery closed permanently	0%	-	0.10	16 (0.77)	
Minimum total annual takes							9.5 (0.66)[1]

[1]Only 2001-2002 mortality estimates are included in the average because the fishery was largely closed under emergency regulations in September 2000. The closure was made permanent in September 2002.

[2] This includes one unidentified cetacean that was almost certainly a harbor porpoise; without this animal the mortality estimate would be 128 (CV=0.23).

All central California nearshore gill and trammel net fisheries were restricted by a series of emergency closures beginning in September 2000, because of concern over mortality of Common Murres and a decline in the southern sea otter population. During the emergency closures, fishing was prohibited in waters less than 60 fathoms in the region of the Monterey Bay harbor porpoise stock. There were an estimated 156 days of set gillnet fishing effort in Monterey Bay in 2002 following a brief lapse in the closure prior to a ban on set gillnets in this region on September 4, 2002. The ban is expected to virtually eliminate bycatch of Monterey Bay harbor porpoise in these gillnet fisheries, because this species is primarily found in waters shallower than 60 fathoms. Although mortality estimates for the most recent five years (1998-2002) are presented in Table 1, average annual takes in the setnet fishery are estimated using 2001-2002 data, because the fishery was largely closed under emergency regulations after September 2000. The closure was made permanent in September 2002. An annual average of 9.5 harbor porpoise (CV= 0.66) were killed in this fishery in Monterey Bay from 2001-2002.

Twelve fishery-related stranding deaths of harbor porpoise were documented within the range of the Monterey Bay harbor porpoise stock between 1998 and 2002: 1998(1); 1999(2); 2000 (2); 2001 (2) and 2002 (5). The five strandings in 2002 occurred during March and April, prior to a September ban on gillnets inshore of 60 fathoms in this region. This mortality probably originated from the halibut set gillnet fishery in Monterey Bay, and are thus accounted for in the mortality estimates for this fishery.

STATUS OF STOCK

Harbor porpoise in California are not listed as threatened or endangered under the Endangered Species Act nor as depleted under the Marine Mammal Protection Act. Barlow and Hanan (1995) calculate the status of harbor porpoise relative to historic carrying capacity (K) using a technique called back-projection. They calculate that the central California population could have been reduced to between 30% and 97% of K by incidental fishing mortality, depending on the choice of input parameters. They conclude that there is no practical way to reduce the range of this estimate. New information does not change this conclusion, and the status of harbor porpoise relative to their Optimum Sustainable Population (OSP) levels in central California must be treated as unknown.

The annual mortality for 2001, after implementation of the emergency closure for central California gillnet fisheries, was 9.5 harbor porpoise, which is less than the calculated PBR (10) for Monterey Bay harbor porpoise; therefore, the Monterey Bay harbor porpoise population is not considered "strategic" under the MMPA. A permanent set gillnet closure inside of 60 fathoms was implemented in September 2002, effectively eliminating set gillnets from most harbor porpoise habitat in the region of this stock. This is expected to virtually eliminate gillnet mortality of Monterey Bay harbor porpoise. Although in recent years the average fishery mortality exceeded the PBR and, therefore, cannot be considered to be insignificant and approaching zero mortality and injury rate, it is likely that this goal will be met following the 2002 permanent gillnet closure. Research activities will continue to monitor the population size and to investigate population trends. There are no known habitat issues that are of particular concern for this stock.

REFERENCES

Barlow, J. 1988. Harbor porpoise (*Phocoena phocoena*) abundance estimation in California, Oregon and Washington: I. Ship surveys. Fish. Bull. 86:417-432.

Barlow, J. and P. Boveng. 1991. Modeling age-specific mortality for marine mammal populations. Mar. Mamm. Sci. 7(1):84-119.

Barlow, J. and K. A. Forney. 1994. An assessment of the 1994 status of harbor porpoise in California. U.S. Dep. Commer., NOAA Tech. Memo. NMFS-SWFSC-205. 17 pp.

Barlow, J. and D. Hanan. 1995. An assessment of the status of harbor porpoise in central California. Rept. Int. Whal., Special Issue 16:123-140.

Calambokidis, J. and J. Barlow. 1991. Chlorinated hydrocarbon concentrations and their use for describing population discreteness in harbor porpoises from Washington, Oregon, and California. pp. 101-110 In: J. E. Reynolds III and D. K. Odell (eds.) Marine mammal strandings in the United States. NOAA Tech. Rep. NMFS 98.

Carretta, J.V. 2001. Preliminary estimates of cetacean mortality in California gillnet fisheries for 2000. Paper SC/53/SM9 presented to the International Whaling Commission (unpublished). 21 pp.

Carretta, J.V. 2002. Preliminary estimates of cetacean mortality in California gillnet fisheries for 2001. Paper SC/54/SM12 presented to the International WhalingCommission(unpublished). 22pp.

Carretta, J.V. and S.J. Chivers. 2003. Preliminary estimates of marine mammal mortality and biological sampling of cetaceans in California gillnet fisheries for 2002. Paper SC/55/SM3 presented to the International Whaling Commission (unpublished). 21pp.

Carretta, J.V., Barlow, J., K.A. Forney, M.M. Muto, and J. Baker. 2001a. U.S. Pacific Marine Mammal Stock Assessments: 2001. U.S. Dep. Commer. NOAA Technical Memorandum NMFS-SWFSC-317. 280pp.

Carretta, J.V., B.L. Taylor, and S.J. Chivers. 2001b. Abundance and depth distribution of harbor porpoise (*Phocoena phocoena*) in northern California determined from a 1995 ship survey. U.S. Fishery Bulletin 99:29-39.

Carretta, J.V. 2003. Preliminary estimates of harbor porpoise abundance in California from 1997 and 1999 aerial surveys. Southwest Fisheries Science Center Administrative Report LJ-03-04. 12 p.

Carretta, J.V. and K.A. Forney. 2004. Preliminary estimates of harbor porpoise abundance in California from 1999 and 2002 aerial surveys. SWFSC Administrative Report LJ-04-01, available from Southwest Fisheries Science Center, 8604 La Jolla Shores Drive, La Jolla, CA, USA. 13pp.

Chivers, S.J., A.E. Dizon, P.J. Gearin, and K.M. Robertson. 2002. Small-scale population structure of eastern North Pacific harbour porpoises, (Phocoena phocoena), indicated by molecular genetic analyses. Journal of Cetacean Research and Management 4(2):111-122.

Forney, K. A. 1999a. The abundance of California harbor porpoise estimated from 1993-97 aerial line-transect surveys. Admin. Rep. LJ-99-02. Southwest Fisheries Center, National Marine Fisheries Service, P.O. Box 271, La Jolla, CA 92038. 16 pp.

Forney, K. A. 1999b. Trends in harbor porpoise abundance off central California, 1986-95: Evidence for interannual changes in distribution? J. Cetacean Res. Manage. 1:73-80.

Gaskin, D. E. 1984. The harbour porpoise (*Phocoena phocoena* L.): regional populations, status, and information on direct and indirect catches. Rep. int. Whal. Commn 34:569_586.

Green, G. A., J. J. Brueggeman, R. A. Grotefendt, C. E. Bowlby, M. L. Bonnell, and K. C. Balcomb, III. 1992. Cetacean distribution and abundance off Oregon and Washington, 1989-1990. Ch. 1 In: J. J. Brueggeman (ed.). Oregon and Washington Marine Mammal and Seabird Surveys. Minerals Management Service Contract Report 14-12-0001-30426 prepared for the Pacific OCS Region.

Laake, J. L., J. C. Calambokidis, S. D. Osmek, and D. J. Rugh. 1997. Probability of detecting harbor porpoise from aerial surveys: estimating g(0). J. Wildl. Manag. 61:63-75.

NMFS, Southwest Fisheries Science Center, P.O. Box 271, La Jolla, CA 92038-0271

NMFS, Southwest Region, 501 West Ocean Blvd, Long Beach, CA 90802_4213

Polacheck, T., F. W. Wenzel, and G. Early. 1995. What do stranding data say about harbor porpoise (*Phocoena phocoena*). Rep. Int. Whal. Comm., Special Issue 16:169-179.

Rosel, P. E. 1992. Genetic population structure and systematic relationships of some small cetaceans inferred from mitochondrial DNA sequence variation. Ph.D. Dissertation, Univ. Calif. San Diego. 191pp.

Rosel, P. E., A. E. Dizon, and M. G. Haygood. 1995. Variability of the mitochondrial control region in populations of the harbour porpoise, Phocoena phocoena, on inter-oceanic and regional scales. Can. J. Fish. and Aquat. Sci. 52:1210-1219.

Wade, P. R. and R. P. Angliss. 1997. Guidelines for Assessing Marine Mammal Stocks: Report of the GAMMS Workshop April 3-5, 1996, Seattle, Washington. U. S. Dep. Commer., NOAA Tech. Memo. NMFS-OPR-12. 93 pp.

Woodley, T. H. and A. J. Read. 1991. Potential rates of increase of a harbour porpoise (*Phocoena phocoena*) population subjected to incidental mortality in commercial fisheries. Can. J. Fish. Aquat. Sci. 48:2429-2435.

Revised 03/15/2005

HARBOR PORPOISE (*Phocoena phocoena*): San Francisco-Russian River Stock

STOCK DEFINITION AND GEOGRAPHIC RANGE

In the Pacific, harbor porpoise are found in coastal and inland waters from Point Conception, California to Alaska and across to Kamchatka and Japan (Gaskin 1984). Harbor porpoise appear to have more restricted movements along the western coast of the continental U.S. than along the eastern coast. Regional differences in pollutant residues in harbor porpoise indicate that they do not move extensively between California, Oregon, and Washington (Calambokidis and Barlow 1991). That study also showed some regional differences within California (although the sample size was small). This pattern stands as a sharp contrast to the eastern coast of the U.S. and Canada where harbor porpoise are believed to migrate seasonally from as far south as the Carolinas to the Gulf of Maine and Bay of Fundy (Polacheck et al. 1995). A phylogeographic analysis of genetic data from northeast Pacific harbor porpoise did not show complete concordance between DNA sequence types and geographic location (Rosel 1992). However, an analysis of molecular variance (AMOVA) of the same data with additional samples found significant genetic differences for four of the six pair-wise comparisons between the four areas investigated: California, Washington, British Columbia, and Alaska (Rosel et al. 1995). These results demonstrate that harbor porpoise along the west coast of North America are not panmictic or migratory, and movement is sufficiently restricted that genetic differences have evolved. Recent preliminary genetic analyses of samples ranging from Monterey Bay, California to Vancouver Island, British Columbia indicate that there is small-scale subdivision within the U.S. portion of this range (Chivers *et al.*, 2002).

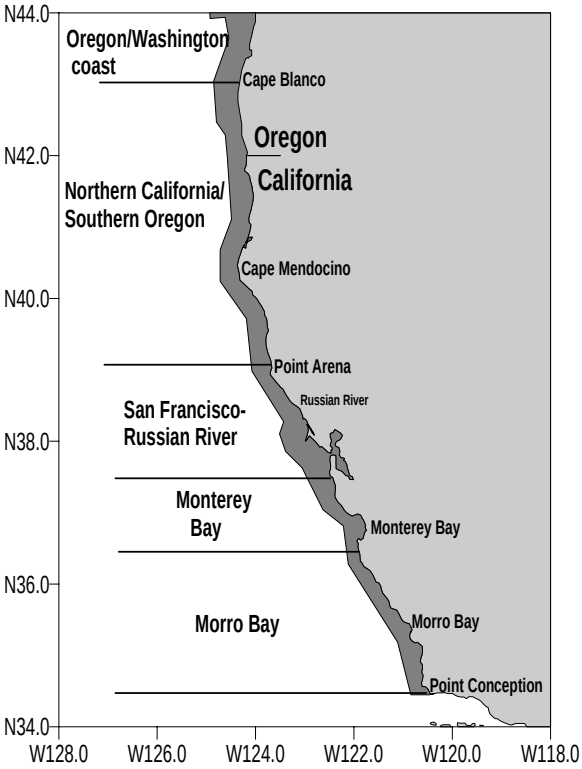

Figure 1. Stock boundaries and distributional range of harbor porpoise along the California and southern Oregon coast. Shaded area represents harbor porpoise habitat (0-200 m) along the U.S. west coast.

In their assessment of harbor porpoise, Barlow and Hanan (1995) recommended that the animals inhabiting central California (defined to be from Point Conception to the Russian River) be treated as a separate stock. Their justifications for this were: 1) fishery mortality of harbor porpoise is limited to central California, 2) movement of individual animals appears to be restricted within California, and consequently 3) fishery mortality could cause the local depletion of harbor porpoise if central California is not managed separately. Although geographic structure exists along an almost continuous distribution of harbor porpoise from California to Alaska, stock boundaries are difficult to draw because any rigid line is (to a greater or lesser extent) arbitrary from a biological perspective. Nonetheless, failure to recognize geographic structure by defining management stocks can lead to depletion of local populations. Based on recent genetic findings (Chivers *et al*., 2002), California coast stocks were re-evaluated, and significant genetic differences were found among 4 identified sampling sites. Revised stock boundaries are presented here based on these genetic data and density discontinuities identified from aerial surveys, resulting in six California/Oregon/Washington stocks where previously there had been four (Carretta *et al*. 2001a). The stock boundaries for animals that occur in California/southern Oregon waters are shown in Figure 1. For the 2002 Marine Mammal Protection Act (MMPA) Stock Assessment Reports, other Pacific coast harbor

porpoise stocks include: 1) a Morro Bay stock, 2) a Monterey Bay stock, 3) a northern California/southern Oregon stock, 4) an Oregon/Washington coast stock, 5) an Inland Washington stock, 6) a Southeast Alaska stock, 7) a Gulf of Alaska stock, and 8) a Bering Sea stock. Stock assessment reports for Morro Bay, Monterey Bay, northern California/southern Oregon, Oregon/Washington coast, and Inland Washington waters harbor porpoise appear in this volume. The three Alaska harbor porpoise stocks are reported separately in the Stock Assessment Reports for the Alaska Region.

POPULATION SIZE

Previous estimates of abundance for California harbor porpoise were based on aerial surveys conducted between the coast and the 50-fm isobath during 1988-95 (Barlow and Forney 1994, Forney 1999a). These estimates did not include an unknown number of animals found in deeper waters. Barlow (1988) found that the vast majority of harbor porpoise in California were within the 0-50-fm depth range; however, Green et al. (1992) found that 24% of harbor porpoise seen during aerial surveys of Oregon and Washington were between the 100m and 200m isobaths (55 to 109 fathoms). A systematic ship survey of depth strata out to 90 m in northern California showed that porpoise abundance declined significantly in waters deeper than 60 m (Carretta *et al.* 2001b). A recent analysis of harbor porpoise trends including oceanographic data suggests that the proportion of California harbor porpoise in deeper waters may vary between years (Forney 1999b). In 1999 and 2002, aerial surveys extended farther offshore (to the 200m depth contour or a minimum of 15 nmi from shore in the region of the San Francisco-Russian River stock) to provide a more complete abundance estimate. Although two harbor porpoise sightings were made in offshore waters under poor conditions (Beaufort sea state 3), only good conditions have traditionally been included in abundance analyses for this species (Barlow and Forney 1994, Forney 1999a), and therefore no offshore sightings contributed to the abundance estimate for this stock. Based on 1999-2002 aerial surveys under good survey conditions (Beaufort ≤2, cloud cover ≤25%) the estimate of abundance for this stock is 8,521 animals (CV = 0.38) (Carretta and Forney 2004).

Minimum Population Estimate

The minimum population estimate for the San Francisco-Russian River harbor porpoise stock is taken as the lower 20th percentile of the log-normal distribution of the abundance estimated from 1999-2002 aerial surveys, or 6,254 animals.

Current Population Trend

Analyses of a 1986-95 time series of aerial surveys have been conducted to examine trends in harbor porpoise abundance in central California (Forney, 1995; 1999b). After controlling for the effects of sea state, cloud cover, and area on sighting rates, Forney (1995) found a negative trend in population size; however, that trend was no longer significant when sea surface temperature (a proxy measure of oceanographic conditions) was included in an updated non-linear trend analysis (Forney 1999b). The negative correlation between harbor porpoise sighting rates and sea surface temperatures indicates that apparent trends could be caused by changing oceanographic conditions and movement of animals into and out of the study area. Encounter rates for the 1997 survey, however, were very high (Forney 1999a) despite the warmer sea

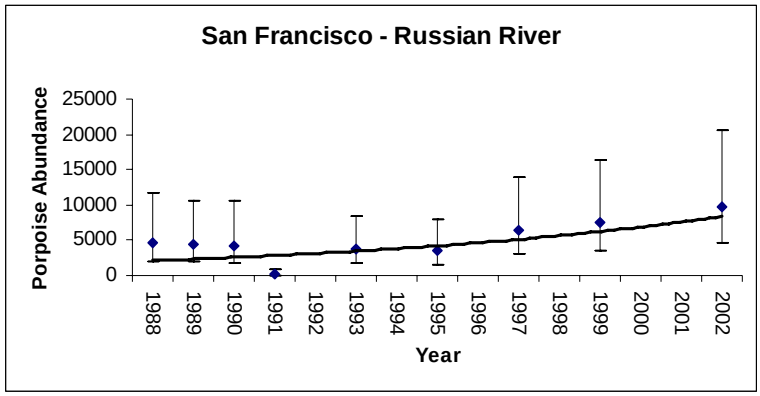

Figure 2. Aerial survey estimates of abundance for the San Francisco-Russian River stock of harbor porpoise, 1988-2002. Error bars represent lower and upper 95% confidence intervals. Solid line represents a linear regression of the natural logarithm of abundance over time. The slope of this regression line is not statistically significant (p=0.24).

surface temperatures caused by strong El Niño conditions. These observations suggest that patterns of harbor porpoise movement are not directly related to sea surface temperature, but rather to the more complex distribution of potential prey species in this area. Abundance of the San Francisco - Russian River harbor porpoise stock appeared to be stable or declining between 1988-1991 and has steadily increased since 1993. The slope of the linear regression on the natural logarithm of abundance over time is not statistically significant ($p = 0.24$, Figure 2). More detailed studies of encounter rate patterns in relation to satellite-derived sea surface temperature are planned to shed light on potential oceanography-related movement patterns of harbor porpoise in this region.

CURRENT AND MAXIMUM NET PRODUCTIVITY RATES

Based on what are argued to be biological limits of the species (i.e. females give birth first at age 4 and produce one calf per year until death), the theoretical, maximum-conceivable growth rate of a closed harbor porpoise population was estimated as 9.4% per year (Barlow and Boveng 1991). This maximum theoretical rate may not be achievable for any real population. [Woodley and Read (1991) calculate a maximum growth rate of approximately 5% per year, but their argument for this being a maximum (i.e. that porpoise survival rates cannot exceed those of Himalayan thar) is not well justified.] Population growth rates have not actually been measured for any harbor porpoise population. Because a reliable estimate of the maximum net productivity rate is not available for northern California harbor porpoise, we use the default maximum net productivity rate (R_{MAX}) of 4% for cetaceans (Wade and Angliss 1997).

POTENTIAL BIOLOGICAL REMOVAL

The potential biological removal (PBR) level for this stock is calculated as the minimum population size (6,254) times one half the default maximum net growth rate for cetaceans (½ of 4%) times a recovery factor of 0.5 (for a species of unknown status; Wade and Angliss 1997), resulting in a PBR of 63.

HUMAN-CAUSED MORTALITY AND SERIOUS INJURY

Fishery Information

The incidental capture of harbor porpoise in California has largely been limited to set gillnet fisheries in Monterey Bay and to a lesser extent, Morro Bay. Coastal setnets are not allowed north of Bodega Head (to protect salmon resources there). However, two harbor porpoise strandings near Bodega Head in 1998, one inside San Francisco Bay in 1998, and one near Montara, San Mateo County in 2001 were attributed to fishery-related mortality, but the responsible fishery is unknown. Although the stranding locations fall within the range of the San Francisco-Russian River harbor porpoise stock and this is probably the source stock for the mortality, it is possible that some of these animals were taken from the northern California/southern Oregon stock and subsequently drifted southward to the stranding location. A ban on set gillnets inshore of 60 fathoms from Point Reyes south to Point Arguello, California has been in place since September 2002.

Table 1. Summary of available information on incidental mortality and injury of harbor porpoise (San Francisco-Russian River stock) in commercial fisheries that might take this species. Mean annual takes are based on 1998-2002 data unless noted otherwise. n/a indicates that data are not available.

Fishery Name	Year(s)	Data Type	Percent Observer Coverage	Observed Mortality	Kill/Day	Estimated Mortality (CV in parentheses)	Mean Annual Takes (CV in parentheses)
Unknown fishery	1998-2002	stranding	n/a	3 (in 1998) 1 in 2001		n/a	≥0.8 (n/a)
Minimum total annual takes							≥0.8 (n/a)

STATUS OF STOCK

Harbor porpoise in California are not listed as threatened or endangered under the Endangered Species Act nor as depleted under the Marine Mammal Protection Act. Barlow and Hanan (1995) calculate the status of harbor porpoise relative to historic carrying capacity (K) using a technique called back-projection. They calculate that the central California population (including Morro Bay, Monterey Bay, and

San Francisco-Russian River stocks) could have been reduced to between 30% and 97% of K by incidental fishing mortality, depending on the choice of input parameters. They conclude that there is no practical way to reduce the range of this estimate. New information does not change this conclusion, and the status of central California harbor porpoise populations relative to their Optimum Sustainable Population (OSP) levels must be treated as unknown. There are no known habitat issues that are of particular concern for this stock. Because the known human-caused mortality or serious injury (0.8 harbor porpoise per year) is less than the PBR (63), this stock is not considered a "strategic" stock under the MMPA. Because average annual fishery mortality is less than 10% of the PBR, the fishery mortality can be considered insignificant and approaching zero mortality and serious injury rate.

REFERENCES

Barlow, J. 1988. Harbor porpoise (*Phocoena phocoena*) abundance estimation in California, Oregon and Washington: I. Ship surveys. Fish. Bull. 86:417-432.

Barlow, J. and P. Boveng. 1991. Modeling age-specific mortality for marine mammal populations. Mar. Mamm. Sci. 7(1):84-119.

Barlow, J. and K. A. Forney. 1994. An assessment of the 1994 status of harbor porpoise in California. U.S. Dep. Commer., NOAA Tech. Memo. NMFS-SWFSC-205. 17 pp.

Barlow, J. and D. Hanan. 1995. An assessment of the status of harbor porpoise in central California. Rept. Int. Whal., Special Issue 16:123-140.

Calambokidis, J. and J. Barlow. 1991. Chlorinated hydrocarbon concentrations and their use for describing population discreteness in harbor porpoises from Washington, Oregon, and California. pp. 101-110 In: J. E. Reynolds III and D. K. Odell (eds.) Marine mammal strandings in the United States. NOAA Tech. Rep. NMFS 98.

Carretta, J.V., J. Barlow, K.A. Forney, M.M. Muto, and J. Baker. 2001a. U.S. Pacific Marine Mammal Stock Assessments: 2001. U.S. Dep. Commer. NOAA Technical Memorandum, NOAA-TM-NMFS-SWFSC-317. 280 p.

Carretta, J.V., B.L. Taylor, and S.J. Chivers. 2001b. Abundance and depth distribution of harbor porpoise (*Phocoena phocoena*) in northern California determined from a 1995 ship survey. U.S. Fishery Bulletin 99:29-39.

Carretta, J.V. 2003. Preliminary estimates of harbor porpoise abundance in California from 1997 and 1999 aerial surveys. Southwest Fisheries Science Center Administrative Report LJ-03-04. 12 p.

Carretta, J.V. and K.A. Forney. 2004. Preliminary estimates of harbor porpoise abundance in California from 1999 and 2002 aerial surveys. SWFSC Administrative Report LJ-04-01, available from Southwest Fisheries Science Center, 8604 La Jolla Shores Drive, La Jolla, CA, USA. 13pp.

Chivers, S.J., A.E. Dizon, P.J. Gearin, and K.M. Robertson. 2002. Small-scale population structure of eastern North Pacific harbour porpoises, (Phocoena phocoena), indicated by molecular genetic analyses. Journal of Cetacean Research and Management 4(2):111-122.

Forney, K. A. 1999a. The abundance of California harbor porpoise estimated from 1993-97 aerial line-transect surveys. Admin. Rep. LJ-99-02. Southwest Fisheries Center, National Marine Fisheries Service, P.O. Box 271, La Jolla, CA 92038. 16 pp.

Forney, K. A. 1999b. Trends in harbor porpoise abundance off central California, 1986-95: Evidence for interannual changes in distribution? J. Cetacean Res. Manage. 1:73-80.

Gaskin, D. E. 1984. The harbour porpoise (*Phocoena phocoena* L.): regional populations, status, and information on direct and indirect catches. Rep. int. Whal. Commn 34:569_586.

Green, G. A., J. J. Brueggeman, R. A. Grotefendt, C. E. Bowlby, M. L. Bonnell, and K. C. Balcomb, III. 1992. Cetacean distribution and abundance off Oregon and Washington, 1989-1990. Ch. 1 In: J. J. Brueggeman (ed.). Oregon and Washington Marine Mammal and Seabird Surveys. Minerals Management Service Contract Report 14-12-0001-30426 prepared for the Pacific OCS Region.

Laake, J. L., J. C. Calambokidis, S. D. Osmek, and D. J. Rugh. 1997. Probability of detecting harbor porpoise from aerial surveys: estimating g(0). J. Wildl. Manag. 61:63-75.

NMFS, Southwest Fisheries Science Center, P.O. Box 271, La Jolla, CA 92038-0271.

NMFS, Southwest Region, 501 West Ocean Blvd, Long Beach, CA 90802-4213

Polacheck, T., F. W. Wenzel, and G. Early. 1995. What do stranding data say about harbor porpoise (*Phocoena phocoena*). Rep. Int. Whal. Comm., Special Issue 16:169-179.

Rosel, P. E. 1992. Genetic population structure and systematic relationships of some small cetaceans inferred from mitochondrial DNA sequence variation. Ph.D. Dissertation, Univ. Calif. San Diego. 191pp.

Rosel, P. E., A. E. Dizon, and M. G. Haygood. 1995. Variability of the mitochondrial control region in populations of the harbour porpoise, Phocoena phocoena, on inter-oceanic and regional scales. Can. J. Fish. and Aquat. Sci. 52:1210-1219.

Wade, P. R. and R. P. Angliss. 1997. Guidelines for Assessing Marine Mammal Stocks: Report of the GAMMS Workshop April 3-5, 1996, Seattle, Washington. U. S. Dep. Commer., NOAA Tech. Memo. NMFS-OPR-12. 93 pp.

Woodley, T. H. and A. J. Read. 1991. Potential rates of increase of a harbour porpoise (*Phocoena phocoena*) population subjected to incidental mortality in commercial fisheries. Can. J. Fish. Aquat. Sci. 48:2429-2435.

Revised 10/31/2002

HARBOR PORPOISE (*Phocoena phocoena*): Northern California/Southern Oregon Stock

STOCK DEFINITION AND GEOGRAPHIC RANGE

In the Pacific, harbor porpoise are found in coastal and inland waters from Point Conception, California to Alaska and across to Kamchatka and Japan (Gaskin 1984). Harbor porpoise appear to have more restricted movements along the western coast of the continental U.S. than along the eastern coast. Regional differences in pollutant residues in harbor porpoise indicate that they do not move extensively between California, Oregon, and Washington (Calambokidis and Barlow 1991). That study also showed some regional differences within California (although the sample size was small). This pattern stands as a sharp contrast to the eastern coast of the U.S. and Canada where harbor porpoise are believed to migrate seasonally from as far south as the Carolinas to the Gulf of Maine and Bay of Fundy (Polacheck et al. 1995). A phylogeographic analysis of genetic data from northeast Pacific harbor porpoise did not show complete concordance between DNA sequence types and geographic location (Rosel 1992). However, an analysis of molecular variance (AMOVA) of the same data with additional samples found significant genetic differences for four of the six pair-wise comparisons between the four areas investigated: California, Washington, British Columbia, and Alaska (Rosel et al. 1995). These results demonstrate that harbor porpoise along the west coast of North America are not panmictic or migratory, and movement is sufficiently restricted that genetic differences have evolved. Recent preliminary genetic analyses of samples ranging from Monterey Bay, California to Vancouver Island, British Columbia indicate that there is small-scale subdivision within the U.S. portion of this range Chivers *et al.*, in press).

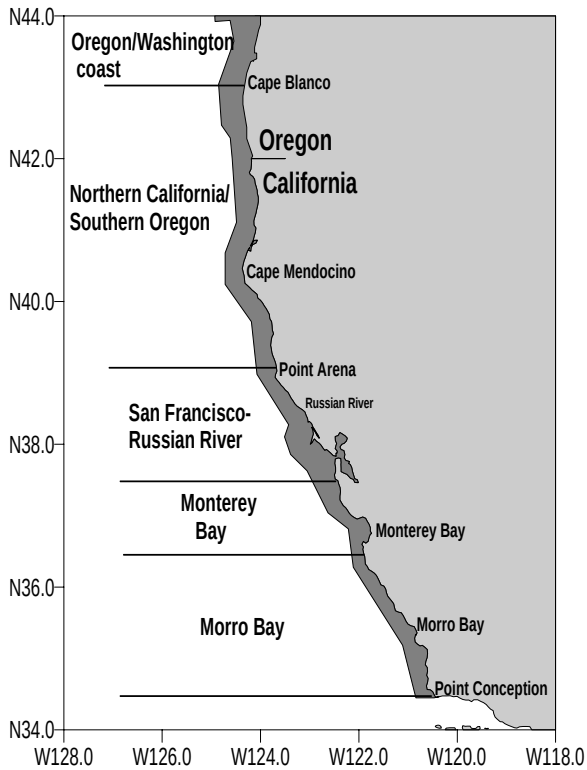

Figure 1. Stock boundaries and distributional range of harbor porpoise along the California/southern Oregon coast. Shaded area represents harbor porpoise habitat (0-200 m) along the U.S. west coast.

In their assessment of harbor porpoise, Barlow and Hanan (1995) recommended that the animals inhabiting central California (defined to be from Point Conception to the Russian River) be treated as a separate stock. Their justifications for this were: 1) fishery mortality of harbor porpoise is limited to central California, 2) movement of individual animals appears to be restricted within California, and consequently 3) fishery mortality could cause the local depletion of harbor porpoise if central California is not managed separately. Although geographic structure exists along an almost continuous distribution of harbor porpoise from California to Alaska, stock boundaries are difficult to draw because any rigid line is (to a greater or lesser extent) arbitrary from a biological perspective. Nonetheless, failure to recognize geographic structure by defining management stocks can lead to depletion of local populations. Based on recent genetic findings (Chivers *et al*., in press), California coast stocks were re-evaluated and significant genetic differences were found among four identified sampling sites. Revised stock boundaries are presented here based on these genetic data and density discontinuities identified from aerial surveys, resulting in six west coast stocks where previously there had been four (Carretta *et al*. 2001a). These new stock boundaries are shown in Figure 1. For the 2002 Marine Mammal Protection Act (MMPA) Stock

Assessment Reports, other Pacific coast harbor porpoise stocks include: 1) a Morro Bay stock, 2) a Monterey Bay stock, 3) a San Francisco-Russian River stock, 4) an Oregon/Washington coast stock, 5) an Inland Washington stock, 6) a Southeast Alaska stock, 7) a Gulf of Alaska stock, and 8) a Bering Sea stock. The stock assessment reports for Morro Bay, Monterey Bay, and San Francisco-Russian River, harbor porpoise appear in this volume. The three Alaska harbor porpoise stocks are reported separately in the Stock Assessment Reports for the Alaska Region.

POPULATION SIZE

Previous estimates of abundance for California harbor porpoise were based on aerial surveys conducted between the coast and the 50-fm isobath during 1988-95 (Barlow and Forney 1994, Forney 1999a). These estimates did not include an unknown number of animals found in deeper waters. Barlow (1988) found that the vast majority of harbor porpoise in California were within the 0-50-fm depth range; however, Green et al. (1992) found that 24% of harbor porpoise seen during aerial surveys of Oregon and Washington were between the 100m and 200m isobaths (55 to 109 fathoms). A systematic ship survey of depth strata out to 90 m in northern California showed that porpoise abundance declined significantly in waters deeper than 60 m (Carretta et al. 2001b). A recent analysis of harbor porpoise trends including oceanographic data suggests that the proportion of California harbor porpoise in deeper waters may vary between years (Forney 1999b; see Current Population Trend below). In 1999, aerial surveys extended farther offshore (to the 200m depth contour or 15 nmi distance, whichever is farther) to provide a more complete abundance estimate. Based on pooled 1997-99 aerial survey data including data from both inshore and offshore areas, an updated estimate of abundance for the northern California/southern Oregon harbor porpoise stock is 17,763 harbor porpoise (CV=0.39). Approximately 1,572 (CV=0.86) porpoise were estimated in the northern California offshore stratum (SWFSC, unpublished data); 11,135 (CV= 0.38) in the northern California inshore stratum (SWFSC, unpublished data); 4,808 (CV = 0.49) from southern Oregon Area VI (Laake et al. 1998), and 250 (CV = 1.09) animals from southern Oregon Area VIF (Laake et al. 1998).

Minimum Population Estimate

The minimum population estimate for harbor porpoise in northern California/southern Oregon is taken as the lower 20th percentile of the log-normal distribution of the abundance estimated from 1997-99 aerial surveys in northern California and 1997 aerial surveys in southern Oregon, or 12,940 animals. This estimate includes harbor porpoise within an area extending to the 200m isobath or 15 nmi, whichever is farther from shore.

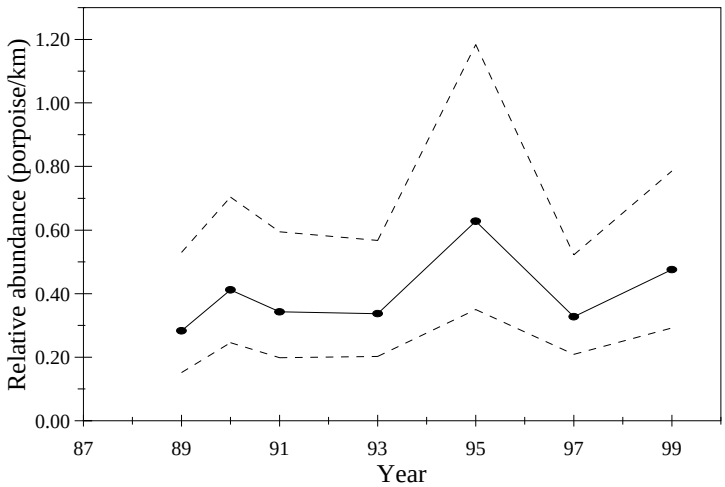

Figure 2. Relative abundance (+/- one standard error) of central California (Pt. Conception to Russian River) harbor porpoise, 1986-99, adjusted for sea state and cloud cover (following methods of Forney 1995). The trend shown includes the range of three California stocks (Morro Bay, Monterey Bay, and San-Francisco-Russian River.

Current Population Trend

Forney (1999b) examines trends in relative harbor porpoise abundance in central and northern California based on aerial surveys from 1989-95. No significant trends were evident over this time period for the Northern California Stock. The 1997-99 survey results continue to show no trend in relative abundance (Figure 2).

CURRENT AND MAXIMUM NET PRODUCTIVITY RATES

Based on what are argued to be biological limits of the species (i.e. females give birth first at age 4 and produce one calf per year until death), the theoretical, maximum-conceivable growth rate of a closed harbor porpoise population was estimated as 9.4% per year (Barlow and Boveng 1991). This maximum theoretical rate may not be achievable for any real population. [Woodley and Read (1991) calculate a maximum growth rate of approximately 5% per year, but their argument for this being a maximum (i.e. that porpoise survival rates cannot exceed those of Himalayan thar) is not well justified.] Population growth rates have not actually been measured for any harbor porpoise population. Because a reliable estimate of the maximum net productivity rate is not available for northern California harbor porpoise, we use the default maximum net productivity rate (R_{MAX}) of 4% for cetaceans (Wade and Angliss 1997).

POTENTIAL BIOLOGICAL REMOVAL

The potential biological removal (PBR) level for this stock is calculated as the minimum population size (12,940) times one half the default maximum net growth rate for cetaceans (½ of 4%) times a recovery factor of 1.0 (for a species within its Optimal Sustainable Population; Wade and Angliss 1997), resulting in a PBR of 259.

HUMAN-CAUSED MORTALITY

Fishery Information

The incidental capture of harbor porpoise in California is largely limited to set gillnet fisheries in central California. Coastal setnets are not allowed in northern California (to protect salmon resources there). However, one harbor porpoise mortality was documented for the Klamath River tribal salmon gillnet fishery in 1995 (NMFS, Southwest Region, unpublished data). There have been no observed harbor porpoise mortalities or fishery-related strandings in the Klamath River tribal salmon gillnet fishery for the most recent five-year period (1996-2000) (pers. comm., Kathleen Williamson, Yurok tribe biologist).

Table 1. Summary of available information on incidental mortality and injury of harbor porpoise (northern CA stock) in fisheries that might take this species. n/a indicates that data are not available.

Fishery Name	Year(s)	Data Type	Percent Observer Coverage	Observed Mortality	Estimated Mortality (CV in parentheses)	Mean Annual Takes (CV in parentheses)
CA Klamath River tribal salmon gillnet fishery	1996-2000	Observation	n/a	0	0	0
Minimum total annual takes						0

STATUS OF STOCK

Harbor porpoise in northern California/southern Oregon are not listed as threatened or endangered under the Endangered Species Act nor as depleted under the Marine Mammal Protection Act. There are no known habitat issues that are of particular concern for this stock. Because of the lack of recent or historical sources of human-caused mortality, the harbor porpoise stock in northern California has been concluded to be within their Optimum Sustainable Population (OSP) level (Barlow and Forney 1994). Because the known human-caused mortality or serious injury (0 harbor porpoise per year) is less than the PBR (259), this stock is not considered a "strategic" stock under the MMPA. Because average annual fishery mortality is less than 10% of the PBR, the fishery mortality can be considered insignificant and approaching zero mortality and serious injury rate.

REFERENCES

Barlow, J. 1988. Harbor porpoise (*Phocoena phocoena*) abundance estimation in California, Oregon and Washington: I. Ship surveys. Fish. Bull. 86:417-432.

Barlow, J. and P. Boveng. 1991. Modeling age-specific mortality for marine mammal populations. Mar. Mamm. Sci. 7(1):84-119.

Barlow, J. and K. A. Forney. 1994. An assessment of the 1994 status of harbor porpoise in California. U.S. Dep. Commer., NOAA Tech. Memo. NMFS-SWFSC-205. 17 pp.

Barlow, J. and D. Hanan. 1995. An assessment of the status of harbor porpoise in central California. Rept. Int. Whal., Special Issue 16:123-140.

Carretta, J.V. J. Barlow, K.A. Forney, M.M. Muto, and J. Baker. 2001a. U.S. Pacific Marine Mammal Stock Assessments: 2001. U.S. Dep. Commer. NOAA Technical Memorandum, NOAA-TM-NMFS-SWFSC-317. 280p.

Carretta, J.V., B.L. Taylor, and S.J. Chivers. 2001b. Abundance and depth distribution of harbor porpoise (*Phocoena phocoena*) in northern California determined from a 1995 ship survey. U.S. Fishery Bulletin 99:29-39.

Calambokidis, J. and J. Barlow. 1991. Chlorinated hydrocarbon concentrations and their use for describing population discreteness in harbor porpoises from Washington, Oregon, and California. pp. 101-110 In: J. E. Reynolds III and D. K. Odell (eds.) Marine mammal strandings in the United States. NOAA Tech. Rep. NMFS 98.

Chivers, S. Southwest Fisheries Science Center, NMFS, P.O. Box 271, La Jolla, CA 92038

Forney, K. A. 1999a. The abundance of California harbor porpoise estimated from 1993-97 aerial line-transect surveys. Admin. Rep. LJ-99-02. Southwest Fisheries Center, National Marine Fisheries Service, P.O. Box 271, La Jolla, CA 92038. 16 pp.

Forney, K. A. 1999b. Trends in harbor porpoise abundance off central California, 1986-95: Evidence for interannual changes in distribution? J. Cetacean Res. Manage. 1:73-80.

Gaskin, D. E. 1984. The harbour porpoise (*Phocoena phocoena* L.): regional populations, status, and information on direct and indirect catches. Rep. int. Whal. Commn 34:569_586.

Green, G. A., J. J. Brueggeman, R. A. Grotefendt, C. E. Bowlby, M. L. Bonnell, and K. C. Balcomb, III. 1992. Cetacean distribution and abundance off Oregon and Washington, 1989-1990. Ch. 1 In: J. J. Brueggeman (ed.). Oregon and Washington Marine Mammal and Seabird Surveys. Minerals Management Service Contract Report 14-12-0001-30426 prepared for the Pacific OCS Region.

Laake, J. L., J. C. Calambokidis, S. D. Osmek, and D. J. Rugh. 1997. Probability of detecting harbor porpoise from aerial surveys: estimating g(0). J. Wildl. Manag. 61:63-75.

Laake, J., J. Calambokidis, S. Osmek. 1998. Survey report for the 1997 aerial surveys for harbor porpoise and other marine mammals of Oregon, Washington, and British Columbia outside waters. Alaska Fisheries Science Center Processed Report 98-10. pp. 77-97.

NMFS, Southwest Fisheries Science Center, P.O. Box 271, La Jolla, CA 92038-0271

NMFS, Southwest Region, 501 West Ocean Blvd, Long Beach, CA 90802_4213

Polacheck, T., F. W. Wenzel, and G. Early. 1995. What do stranding data say about harbor porpoise (*Phocoena phocoena*). Rep. Int. Whal. Comm., Special Issue 16:169-179.

Rosel, P. E. 1992. Genetic population structure and systematic relationships of some small cetaceans inferred from mitochondrial DNA sequence variation. Ph.D. Dissertation, Univ. Calif. San Diego. 191pp.

Rosel, P. E., A. E. Dizon, and M. G. Haygood. 1995. Variability of the mitochondrial control region in populations of the harbour porpoise, Phocoena phocoena, on inter-oceanic and regional scales. Can. J. Fish. and Aquat. Sci. 52:1210-1219.

Wade, P. R. and R. P. Angliss. 1997. Guidelines for Assessing Marine Mammal Stocks: Report of the GAMMS Workshop April 3-5, 1996, Seattle, Washington. U. S. Dep. Commer., NOAA Tech. Memo. NMFS-OPR-12. 93 pp.

Woodley, T. H. and A. J. Read. 1991. Potential rates of increase of a harbour porpoise (*Phocoena phocoena*) population subjected to incidental mortality in commercial fisheries. Can. J. Fish. Aquat. Sci. 48:2429-2435.

Revised 12/15/2006

HARBOR PORPOISE (*Phocoena phocoena*): Oregon/Washington Coast Stock

STOCK DEFINITION AND GEOGRAPHIC RANGE

In the eastern North Pacific Ocean, harbor porpoise are found in coastal and inland waters from Point Barrow, along the Alaskan coast, and down the west coast of North America to Point Conception, California (Gaskin 1984). Harbor porpoise are known to occur year-round in the inland trans-boundary waters of Washington and British Columbia, Canada (Osborne et al. 1988), and along the Oregon/Washington coast (Barlow 1988, Barlow et al. 1988, Green et al. 1992). Aerial survey data from coastal Oregon and Washington, collected during all seasons, suggest that harbor porpoise distribution varies by depth (Green et al. 1992). Although distinct seasonal changes in abundance along the west coast have been noted, and attributed to possible shifts in distribution to deeper offshore waters during late winter (Dohl et al. 1983, Barlow 1988), seasonal movement patterns are not fully understood.

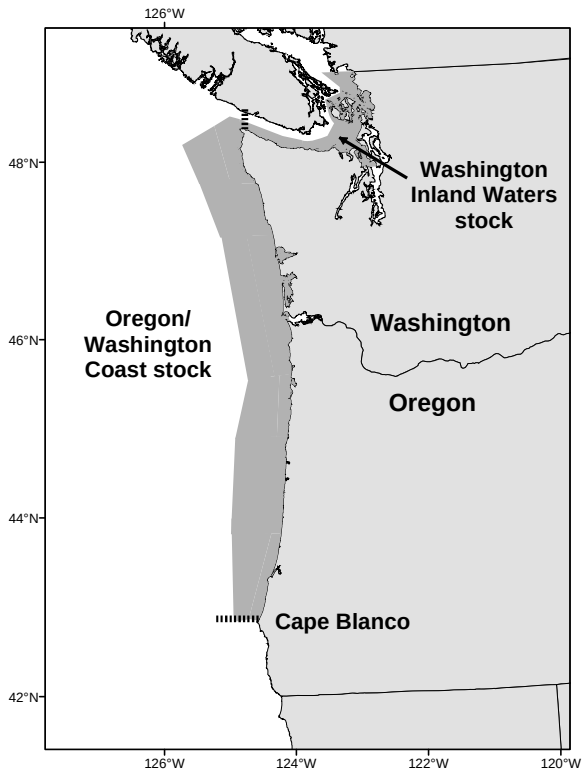

Figure 1. Stock boundaries (dashed lines) and approximate distribution (shaded areas) of harbor porpoise along the coasts of Washington and northern Oregon.

Investigation of pollutant loads in harbor porpoise ranging from California to the Canadian border suggests restricted harbor porpoise movements (Calambokidis and Barlow 1991). Stock discreteness in the eastern North Pacific was analyzed using mitochondrial DNA from samples collected along the west coast (Rosel 1992) and is summarized in Osmek et al. (1994). Two distinct mtDNA groupings or clades exist. One clade is present in California, Washington, British Columbia, and Alaska (no samples were available from Oregon), while the other is found only in California and Washington. Although these two clades are not geographically distinct by latitude, the results may indicate a low mixing rate for harbor porpoise along the west coast of North America. Further genetic testing of the same data, along with additional samples, found significant genetic differences for four of the six pair-wise comparisons between the four areas investigated: California, Washington, British Columbia, and Alaska (Rosel et al. 1995). These results demonstrate that harbor porpoise along the west coast of North America are not panmictic or migratory and that movement is sufficiently restricted that genetic differences have evolved. Recent preliminary genetic analyses of samples ranging from Monterey Bay, California, to Vancouver Island, British Columbia, indicate that there is small-scale subdivision within the U.S. portion of this range (Chivers et al. 2002). This is consistent with low movement suggested by genetic analysis of harbor porpoise specimens from the North Atlantic, where numerous stocks have been delineated with clinal differences over areas as small as the waters surrounding the British Isles.

Using the 1990-1991 aerial survey data of Calambokidis et al. (1993) for water depths <50 fathoms, Osmek et al. (1996) found significant differences in harbor porpoise mean densities ($z=5.9$, $p<0.01$) between the waters of coastal Oregon/Washington and inland Washington/southern British Columbia, Canada (i.e., Strait of Juan de Fuca/San Juan Islands). Although differences in density exist between coastal Oregon/Washington and inland Washington waters, a specific stock boundary line cannot be identified based upon biological or genetic differences. However, harbor porpoise movements and rates of intermixing within the eastern North Pacific are restricted, and there has been a significant decline in harbor porpoise sightings within southern Puget Sound since the 1940s; therefore, following a risk averse management strategy, two stocks are recognized: the Oregon/Washington Coast stock (between Cape Blanco, OR, and Cape Flattery, WA) and the Washington Inland Waters stock (in waters east of Cape Flattery) (see Fig. 1). Recent genetic evidence suggests that the population of eastern North Pacific harbor

porpoise is more finely structured than is currently recognized (Chivers et al. 2002). All relevant data (e.g., genetic samples, contaminant studies, and satellite tagging) will be reviewed to determine whether to adjust the stock boundaries for harbor porpoise in Oregon and Washington waters.

In their assessment of California harbor porpoise, Barlow and Hanan (1995) recommended two stocks be recognized in California, with the stock boundary at the Russian River. Based on recent genetic findings (Chivers et al. 2002), California coast stocks were re-evaluated and significant genetic differences were found among four identified sampling sites. Revised stock boundaries, based on these genetic data and density discontinuities identified from aerial surveys, resulted in six California/Oregon/Washington stocks where previously there had been four (Carretta et al. 2001): 1) the Washington Inland Waters stock, 2) the Oregon/Washington Coast stock, 3) the Northern California/Southern Oregon stock, 4) the San Francisco-Russian River stock, 5) the Monterey Bay stock, and 6) the Morro Bay stock. The stock boundaries for animals that occur in Washington/northern Oregon waters are shown in Figure 1. This report considers only the Oregon/Washington Coast stock. Stock assessment reports for Washington Inland Waters, Northern California/Southern Oregon, San Francisco-Russian River, Monterey Bay, and Morro Bay harbor porpoise also appear in this volume. Stock assessment reports for the three harbor porpoise stocks in the inland and coastal waters of Alaska, including 1) the Southeast Alaska stock, 2) the Gulf of Alaska stock, and 3) the Bering Sea stock, are reported separately in the Stock Assessment Reports for the Alaska Region. The harbor porpoise occurring in British Columbia have not been included in any of the U.S. stock assessment reports.

POPULATION SIZE

In August and September 2002, an aerial survey of Oregon, Washington, and southern British Columbia coastal waters, from shore to 200 m depth, resulted in an uncorrected abundance estimate of 11,036 (CV=0.11) harbor porpoise in U.S. waters north of Cape Blanco, OR (J. Laake, unpubl. data). Using a correction factor of 3.42 (1/g(0); g(0)=0.292, CV=0.366) (Laake et al. 1997a), to adjust for groups missed by aerial observers, the corrected estimate of abundance for harbor porpoise in coastal Oregon (north of Cape Blanco) and Washington waters is 37,745 (CV=0.38).

Minimum Population Estimate

The minimum population estimate for this stock is calculated as the lower 20th percentile of the log-normal distribution (Wade and Angliss 1997) of the 2002 population estimate of 37,745, which is 27,705 harbor porpoise.

Current Population Trend

There are no reliable data on population trends of harbor porpoise for coastal Oregon, Washington, or British Columbia waters, however, the uncorrected estimates of abundance for the Oregon/Washington Coast stock in 1997 (11,599) and 2002 (11,036) were not significantly different (Z=-.31, P=0.76) (Laake et al. 1998a; J. Laake, unpubl. data).

CURRENT AND MAXIMUM NET PRODUCTIVITY RATES

A reliable estimate of the maximum net productivity rate is currently not available for harbor porpoise. Therefore, until additional data become available, it is recommended that the cetacean maximum theoretical net productivity rate (R_{MAX}) of 4% (Wade and Angliss 1997) be employed for the Oregon/Washington Coast harbor porpoise stock.

POTENTIAL BIOLOGICAL REMOVAL

The potential biological removal (PBR) level for this stock is calculated as the minimum population size (27,705) times one-half the default maximum net growth rate for cetaceans (½ of 4%) times a recovery factor of 0.5 (for a stock of unknown status, Wade and Angliss 1997), resulting in a PBR of 277 harbor porpoise per year.

HUMAN-CAUSED MORTALITY AND SERIOUS INJURY

Fisheries Information

Within the EEZ boundaries of coastal Oregon and Washington, human-caused (fishery) mortality of harbor porpoise are presently known to occur only in the northern Washington marine set gillnet fishery. During 1992-1993, the Washington/Oregon Lower Columbia River, Washington Grays Harbor, and Washington Willapa Bay drift gillnet fisheries were monitored at observer coverages of approximately 4% and 2%, respectively. There were no observed harbor porpoise mortality in these fisheries.

Fishing effort in the northern Washington marine set gillnet fishery (areas 4, 4A, 4B, and 5) is conducted within the range of both harbor porpoise stocks (Oregon/Washington Coast and Washington Inland Waters) occurring in Washington State waters. Some movement of harbor porpoise between Washington's coastal and inland waters is likely, but it is currently not possible to quantify the extent of such movements. For the purposes of this stock assessment report, the animals taken in waters south and west of Cape Flattery, WA (areas 4 and 4A), are assumed to have belonged to the Oregon/Washington Coast stock, and Table 1 includes data only from that portion of the fishery. NMFS observers monitored 100% of the 50 net days (1 net day equals a 100-fathom length net set for 24 hours) of fishing effort in coastal waters in 2000 and observed three harbor porpoise takes; no fishing effort occurred in the coastal portion of the fishery in 1999 or 2001-2003 (Gearin, et al. 1994, 2000; P. Gearin, unpubl. data). There has been a reduction in fishing effort in the coastal portion of this fishery due to reduced numbers of chinook salmon (a target species) in coastal waters. The mean estimated mortality for this fishery in 1999-2003 is 0.6 (CV=0) harbor porpoise per year from this stock.

Table 1. Summary of incidental mortality and serious injury of harbor porpoise (Oregon/Washington Coast stock) in commercial and tribal fisheries and calculation of the mean annual mortality rate; n/a indicates that data are not available. Mean annual takes are based on 2000-2004 data unless noted otherwise.

Fishery name	Years	Data type	Percent observer coverage	Observed mortality	Estimated mortality	Mean annual takes (CV in parentheses)
Northern WA marine set gillnet (tribal fishery in coastal waters: areas 4 and 4A)	1999	observer	no fishery	0	0	0.6 (0)[1]
	2000		100%	3	3	
	2001		no fishery	0	0	
	2002		no fishery	0	0	
	2003		no fishery	0	0	
Estimated total annual takes						0.6 (0)

[1]The 1999-2003 mortality estimates are included in the average.

In 1995-1997, data were collected for the coastal portions (areas 4 and 4A) of the northern Washington marine set gillnet fishery as part of an experiment, conducted in cooperation with the Makah Tribe, designed to explore the merits of using acoustic alarms to reduce bycatch of harbor porpoise in salmon gillnets. Results in 1995-1996 indicated that the nets equipped with acoustic alarms had significantly lower entanglement rates, as only 2 of the 49 deaths occurred in alarmed nets (Gearin et al. 1996, 2000; Laake et al. 1997b). In 1997, 96% of the sets were equipped with acoustic alarms and 13 deaths were observed (Gearin et al. 2000; P. Gearin, unpubl. data). Harbor porpoise were displaced by an acoustic buffer around the alarmed nets, but it is unclear whether the porpoise or their prey were repelled by the alarms (Kraus et al. 1997, Laake et al. 1998b). However, the acoustic alarms did not appear to affect the target catch (chinook salmon and sturgeon) in the fishery (Gearin et al. 2000). In 2000, 84% of the sets (42 of 50 net days) in coastal waters were equipped with acoustic alarms and all three of the observed deaths occurred in nets without alarms.

The Marine Mammal Authorization Program (MMAP) fisher self-reports, required of commercial vessel operators by the MMPA, are an additional source of information on the number of harbor porpoise killed or seriously injured incidental to commercial fishery operations. Between 2000 and 2004, there were no fisher self-reports of harbor porpoise mortality from any MMAP-listed fishery operating within the range of the Oregon/Washington Coast stock. Although these reports are considered incomplete (see details in Appendix 1), they represent a minimum mortality.

According to Northwest Marine Mammal Stranding Network records, maintained by the NMFS Northwest Region, there have been no fishery-related strandings of harbor porpoise from this stock dating back to at least 1990. This estimate is considered a minimum because not all stranded animals are found, reported, or examined for cause of death (via necropsy by trained personnel).

Other Mortality

According to the Marine Mammal Stranding Network records, maintained by the NMFS Northwest Region, no human-caused harbor porpoise mortality or serious injuries were reported from non-fisheries sources in 2000-2004. This estimate is considered a minimum because not all stranded animals are found, reported, or examined for cause of death (via necropsy by trained personnel).

STATUS OF STOCK

Harbor porpoise are not listed as "depleted" under the MMPA or listed as "threatened" or "endangered" under the Endangered Species Act. Based on the currently available data, the level of human-caused mortality and serious injury (0.6) does not exceed the PBR (277). Therefore, the Oregon/Washington Coast stock of harbor porpoise is not classified as "strategic." The total fishery mortality and serious injury for this stock (0.6: based on observer data) is not known to exceed 10% of the calculated PBR (27.7) and, therefore, can be considered to be insignificant and approaching zero mortality and serious injury rate. The status of this stock relative to its Optimum Sustainable Population (OSP) level and population trends is unknown.

REFERENCES

Barlow, J. 1988. Harbor porpoise, *Phocoena phocoena*, abundance estimation for California, Oregon, and Washington: I. Ship surveys. Fish. Bull. 86:417-432.

Barlow, J., and D. Hanan. 1995. An assessment of the status of harbor porpoise in central California. Rep. Int. Whal. Commn. Special Issue 16:123-140.

Barlow, J., C. W. Oliver, T. D. Jackson, and B. L. Taylor. 1988. Harbor porpoise, *Phocoena phocoena*, abundance estimation for California, Oregon, and Washington: II. Aerial surveys. Fish. Bull. 86:433-444.

Calambokidis, J., and J. Barlow. 1991. Chlorinated hydrocarbon concentrations and their use for describing population discreteness in harbor porpoises from Washington, Oregon, and California. Pp. 101-110, *In:* Reynolds, J. E., III, and D. K. Odell (eds.), Proceedings of the second marine mammal stranding workshop: 3-5 December 1987, Miami, Florida. U.S. Dep. Commer., NOAA Tech. Rep. NMFS 98.

Calambokidis, J., J. C. Cubbage, J. R. Evenson, S. D. Osmek, J. L. Laake, P. J. Gearin, B. J. Turnock, S. J. Jeffries, and R. F. Brown. 1993. Abundance estimates of harbor porpoise in Washington and Oregon waters. Final Report by Cascadia Research, Olympia, WA, to National Marine Mammal Laboratory, AFSC, NMFS, Seattle, WA. 55 pp.

Carretta, J. V., J. Barlow, K. A. Forney, M. M. Muto, and J. Baker. 2001. U.S. Pacific marine mammal stock assessments: 2001. U.S. Dep. Commer., NOAA Tech. Memo. NMFS-SWFSC-317. 280 pp.

Chivers, S. J., A. E. Dizon, P. J. Gearin, and K. M. Robertson. 2002. Small-scale population structure of eastern North Pacific harbour porpoises (*Phocoena phocoena*) indicated by molecular genetic analyses. J. Cetacean Res. Manage. 4(2):111-122.

Dohl, T. P., R. C. Guess, M. L. Duman, and R. C. Helm. 1983. Cetaceans of central and northern California, 1980-1983: status, abundance, and distribution. OCS Study MMS 84-0045. Pacific OCS Region Minerals Management Service, 1340 Sixth Street, Los Angeles, CA 90014. 284 pp.

Gaskin, D. E. 1984. The harbour porpoise *Phocoena phocoena* (L.): regional populations, status, and information on direct and indirect catches. Rep. Int. Whal. Commn. 34:569-586.

Gearin, P. J. National Marine Mammal Laboratory, AFSC, NMFS, 7600 Sand Point Way NE, Seattle, WA 98115.

Gearin, P. J., S. R. Melin, R. L. DeLong, H. Kajimura, and M. A. Johnson. 1994. Harbor porpoise interactions with a chinook salmon set-net fishery in Washington State. Rep. Int. Whal. Commn. Special Issue 15:427-438.

Gearin, P. J., M. E. Gosho, L. Cooke, R. DeLong, and J. Laake. 1996. Acoustic alarm experiment in the 1995 northern Washington marine setnet fishery: methods to reduce by-catch of harbor porpoise. Paper SC/48/SM10 presented to the International Whaling Commission, June 1996 (unpublished). 15 pp. Available at National Marine Mammal Laboratory, 7600 Sand Point Way NE, Seattle, WA 98115.

Gearin, P. J., M. E. Gosho, J. L. Laake, L. Cooke, R. L. DeLong, and K. M. Hughes. 2000. Experimental testing of acoustic alarms (pingers) to reduce bycatch of harbour porpoise, *Phocoena phocoena*, in the state of Washington. J. Cetacean Res. Manage. 2(1):1-9.

Green, G. A., J. J. Brueggeman, R. A. Grotefendt, C. E. Bowlby, M. L. Bonnel, and K. C. Balcomb, III. 1992. Cetacean distribution and abundance off Oregon and Washington, 1989-1990. Ch. 1, *In:* Brueggeman, J. J. (ed.), Oregon and Washington marine mammal and seabird surveys. Final Report, OCS Study MMS 91-0093, Minerals Management Service, U.S. Dept. of Interior, Los Angeles, CA.

Kraus, S. D., A. J. Read, A. Solow, K. Baldwin, T. Spradlin, E. Anderson, and J. Williamson. 1997. Acoustic alarms reduce porpoise mortality. Nature 388:525.

Laake, J. L. National Marine Mammal Laboratory, AFSC, NMFS, 7600 Sand Point Way NE, Seattle, WA 98115.

Laake, J. L., J. Calambokidis, S. D. Osmek, and D. J. Rugh. 1997a. Probability of detecting harbor porpoise from aerial surveys: estimating g(0). J. Wildl. Manage. 61(1):63-75.

Laake, J. L., P. J. Gearin, M. E. Gosho, and R. L. DeLong. 1997b. Evaluation of effectiveness of pingers to reduce incidental entanglement of harbor porpoise in a set gillnet fishery. Pp. 75-81, *In:* Hill, P. S., and D. P.

DeMaster (eds.), MMPA and ESA implementation program, 1996. AFSC Processed Report 97-10. 255 pp. Available at National Marine Mammal Laboratory, 7600 Sand Point Way NE, Seattle, WA 98115.

Laake, J., J. Calambokidis, and S. Osmek. 1998a. Survey report for the 1997 aerial surveys for harbor porpoise and other marine mammals of Oregon, Washington and British Columbia outside waters. Pp. 77-97, *In:* Hill, P. S., and D. P. DeMaster (eds.), MMPA and ESA implementation program, 1997. AFSC Processed Report 98-10. 246 pp. Available at National Marine Mammal Laboratory, 7600 Sand Point Way NE, Seattle, WA 98115.

Laake, J. L., D. J. Rugh, and L. S. Baraff. 1998b. Observations of harbor porpoise in the vicinity of acoustic alarms on a set gillnet. U.S. Dep. Commer., NOAA Tech. Memo. NMFS-AFSC-84. 40 pp.

Osborne, R., J. Calambokidis, and E. M. Dorsey. 1988. A Guide to Marine Mammals of Greater Puget Sound. Island Publishers, Anacortes, WA. 191 pp.

Osmek, S., P. Rosel, A. Dizon, and R. DeLong. 1994. Harbor porpoise, *Phocoena phocoena*, population assessment in Oregon and Washington, 1993. Pp. 1-14, *In:* Braham, H. W., and D. P. DeMaster (eds.), Marine mammal assessment program: status of stocks and impacts of incidental take, 1993. National Marine Mammal Laboratory – MMPA Studies of 1993, NMML, AFSC, NMFS, NOAA. 153 pp. Available at National Marine Mammal Laboratory, 7600 Sand Point Way NE, Seattle, WA 98115.

Osmek, S., J. Calambokidis, J. Laake, P. Gearin, R. DeLong, J. Scordino, S. Jeffries, and R. Brown. 1996. Assessment of the status of harbor porpoise, *Phocoena phocoena*, in Oregon and Washington waters. U.S. Dep. Commer., NOAA Tech. Memo. NMFS-AFSC-76. 46 pp.

Rosel, P. E. 1992. Genetic population structure and systematic relationships of some small cetaceans inferred from mitochondrial DNA sequence variation. Ph.D. Thesis, University of California - San Diego, La Jolla, CA. 191 pp.

Rosel, P. E., A. E. Dizon, and M. G. Haygood. 1995. Variability of the mitochondrial control region in populations of the harbour porpoise, *Phocoena phocoena*, on inter-oceanic and regional scales. Can. J. Fish. and Aquat. Sci. 52:1210-1219.

Wade, P. R., and R. Angliss. 1997. Guidelines for assessing marine mammal stocks: report of the GAMMS workshop April 3-5, 1996, Seattle, Washington. U.S. Dep. Commer., NOAA Tech. Memo. NMFS-OPR-12. 93 pp.

Revised 12/15/2006

HARBOR PORPOISE (*Phocoena phocoena*): Washington Inland Waters Stock

STOCK DEFINITION AND GEOGRAPHIC RANGE

In the eastern North Pacific Ocean, harbor porpoise are found in coastal and inland waters from Point Barrow, along the Alaskan coast, and down the west coast of North America to Point Conception, California (Gaskin 1984). Harbor porpoise are known to occur year-round in the inland trans-boundary waters of Washington and British Columbia, Canada (Osborne et al. 1988), and along the Oregon/Washington coast (Barlow 1988, Barlow et al. 1988, Green et al. 1992). Aerial survey data from coastal Oregon and Washington, collected during all seasons, suggest that harbor porpoise distribution varies by depth (Green et al. 1992). Although distinct seasonal changes in abundance along the west coast have been noted, and attributed to possible shifts in distribution to deeper offshore waters during late winter (Dohl et al. 1983, Barlow 1988), seasonal movement patterns are not fully understood.

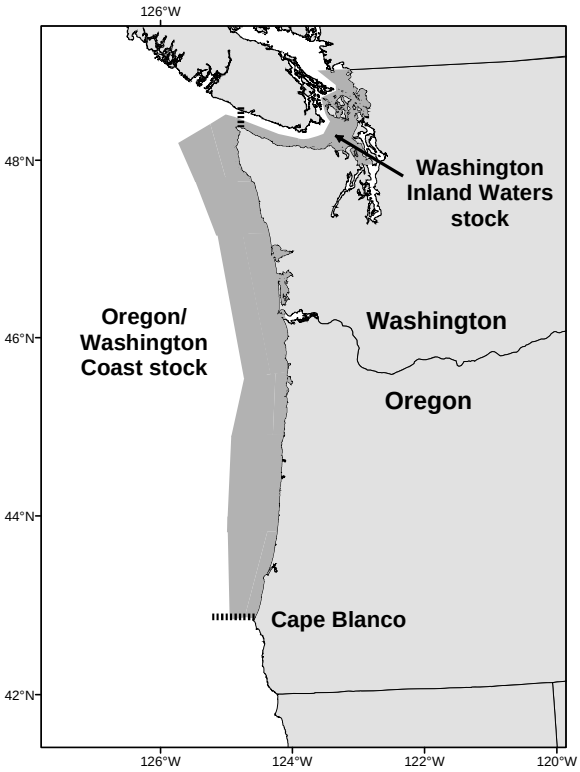

Figure 1. Stock boundaries (dashed lines) and approximate distribution (shaded areas) of harbor porpoise along the coasts of Washington and northern Oregon.

Investigation of pollutant loads in harbor porpoise ranging from California to the Canadian border suggests restricted harbor porpoise movements (Calambokidis and Barlow 1991). Stock discreteness in the eastern North Pacific was analyzed using mitochondrial DNA from samples collected along the west coast (Rosel 1992) and is summarized in Osmek et al. (1994). Two distinct mtDNA groupings or clades exist. One clade is present in California, Washington, British Columbia, and Alaska (no samples were available from Oregon), while the other is found only in California and Washington. Although these two clades are not geographically distinct by latitude, the results may indicate a low mixing rate for harbor porpoise along the west coast of North America. Further genetic testing of the same data, along with additional samples, found significant genetic differences for four of the six pair-wise comparisons between the four areas investigated: California, Washington, British Columbia, and Alaska (Rosel et al. 1995). These results demonstrate that harbor porpoise along the west coast of North America are not panmictic or migratory and that movement is sufficiently restricted that genetic differences have evolved. Recent preliminary genetic analyses of samples ranging from Monterey Bay, California, to Vancouver Island, British Columbia, indicate that there is small-scale subdivision within the U.S. portion of this range (Chivers et al. 2002). This is consistent with low movement suggested by genetic analysis of harbor porpoise specimens from the North Atlantic, where numerous stocks have been delineated with clinal differences over areas as small as the waters surrounding the British Isles.

Using the 1990-1991 aerial survey data of Calambokidis et al. (1993) for water depths <50 fathoms, Osmek et al. (1996) found significant differences in harbor porpoise mean densities ($z=5.9$, $p<0.01$) between the waters of coastal Oregon/Washington and inland Washington/southern British Columbia, Canada (i.e., Strait of Juan de Fuca/San Juan Islands). Although differences in density exist between coastal Oregon/Washington and inland Washington waters, a specific stock boundary line cannot be identified based upon biological or genetic differences. However, harbor porpoise movements and rates of intermixing within the eastern North Pacific are restricted, and there has been a significant decline in harbor porpoise sightings within southern Puget Sound since the 1940s; therefore, following a risk averse management strategy, two stocks are recognized: the Oregon/Washington Coast stock (between Cape Blanco, OR, and Cape Flattery, WA) and the Washington Inland Waters stock (in waters east

of Cape Flattery) (see Fig. 1). Recent genetic evidence suggests that the population of eastern North Pacific harbor porpoise is more finely structured than is currently recognized (Chivers et al. 2002). All relevant data (e.g., genetic samples, contaminant studies, and satellite tagging) will be reviewed to determine whether to adjust the stock boundaries for harbor porpoise in Oregon and Washington waters.

In their assessment of California harbor porpoise, Barlow and Hanan (1995) recommended two stocks be recognized in California, with the stock boundary at the Russian River. Based on recent genetic findings (Chivers et al. 2002), California coast stocks were re-evaluated and significant genetic differences were found among four identified sampling sites. Revised stock boundaries, based on these genetic data and density discontinuities identified from aerial surveys, resulted in six California/Oregon/Washington stocks where previously there had been four (Carretta et al. 2001): 1) the Washington Inland Waters stock, 2) the Oregon/Washington Coast stock, 3) the Northern California/Southern Oregon stock, 4) the San Francisco-Russian River stock, 5) the Monterey Bay stock, and 6) the Morro Bay stock. The stock boundaries for animals that occur in Washington/northern Oregon waters are shown in Figure 1. This report considers only the Washington Inland Waters stock. Stock assessment reports for Oregon/Washington Coast, Northern California/Southern Oregon, San Francisco-Russian River, Monterey Bay, and Morro Bay harbor porpoise also appear in this volume. Stock assessment reports for the three harbor porpoise stocks in the inland and coastal waters of Alaska, including 1) the Southeast Alaska stock, 2) the Gulf of Alaska stock, and 3) the Bering Sea stock, are reported separately in the Stock Assessment Reports for the Alaska Region. The harbor porpoise occurring in British Columbia have not been included in any of the U.S. stock assessment reports.

POPULATION SIZE

Aerial surveys of the inside waters of Washington and southern British Columbia were conducted during August of 2002 and 2003 (J. Laake, unpubl. data). These aerial surveys included the Strait of Juan de Fuca, San Juan Islands, Gulf Islands, and Strait of Georgia, which includes waters inhabited by the Washington Inland Waters stock of harbor porpoise as well as harbor porpoise from British Columbia. An average of the 2002 and 2003 estimates of abundance in U.S. waters results in an uncorrected abundance of 3,123 (CV= 0.10) harbor porpoise in Washington inland waters (J. Laake, unpubl. data). When corrected for availability and perception bias, using a correction factor of 3.42 (1/g(0); g(0)=0.292, CV=0.366) (Laake et al. 1997), the estimated abundance for the Washington Inland Waters stock of harbor porpoise is 10,682 (CV=0.38) animals (J. Laake, unpubl. data).

Minimum Population Estimate

The minimum population estimate for this stock is calculated as the lower 20th percentile of the log-normal distribution (Wade and Angliss 1997) of the average of the 2002 and 2003 population estimates (10,682), which is 7,841 harbor porpoise.

Current Population Trend

There are no reliable data on long-term population trends of harbor porpoise for most waters of Oregon, Washington, or British Columbia, however, the uncorrected estimate of abundance in Washington inland waters was significantly greater in 2002/2003 than in 1996 (3,123 vs. 1,025; Z=6.16, P<0.0001) (Calambokidis et al. 1997; J. Laake, unpubl. data).

A different situation exists in southern Puget Sound where harbor porpoise are rarely observed, in contrast to 1942 when they were common in those waters (Scheffer and Slipp 1948). Although quantitative data for this area are lacking, marine mammal survey effort (Everitt et al. 1980), stranding records since the early 1970s (Osmek et al. 1995), and the results of harbor porpoise surveys of 1991 (Calambokidis et al. 1992) and 1994 (Osmek et al. 1995) indicate that harbor porpoise abundance has declined in southern Puget Sound. In 1994, a total of 769 km of vessel survey effort and 492 km of aerial survey effort conducted during favorable sighting conditions produced no sightings of harbor porpoise in southern Puget Sound. Reasons for the apparent decline are unknown, but it may be related to fishery interactions, pollutants, vessel traffic, or other factors (Osmek et al. 1995). Recently, however, there have been confirmed sightings of harbor porpoise in central Puget Sound (R. DeLong, pers. comm.).

CURRENT AND MAXIMUM NET PRODUCTIVITY RATES

A reliable estimate of the maximum net productivity rate is not currently available for harbor porpoise. Hence, until additional data become available, it is recommended that the cetacean maximum theoretical net productivity rate (R_{MAX}) of 4% (Wade and Angliss 1997) be employed for the Washington Inland Waters harbor porpoise stock.

POTENTIAL BIOLOGICAL REMOVAL

The potential biological removal (PBR) level for this stock is calculated as the minimum population size (7,841) times one-half the default maximum net growth rate for cetaceans (½ of 4%) times a recovery factor of 0.40 (for a stock of unknown status with a mortality rate CV≥0.80, Wade and Angliss 1997), resulting in a PBR of 63 harbor porpoise per year.

HUMAN-CAUSED MORTALITY AND SERIOUS INJURY

Fisheries Information

Fishing effort in the northern Washington marine set gillnet fishery (areas 4, 4A, 4B, and 5) is conducted within the range of both harbor porpoise stocks (Oregon/Washington Coast and Washington Inland Waters) occurring in Washington State waters. Some movement of harbor porpoise between Washington's coastal and inland waters is likely, but it is currently not possible to quantify the extent of such movements. For the purposes of this stock assessment report, the animals taken in waters east of Cape Flattery (areas 4B and 5) are assumed to have belonged to the Washington Inland Waters stock, and Table 1 includes data only from that portion of the fishery. NMFS observers monitored 58% of the 36 net days (1 net day equals a 100-fathom length net set for 24 hours) of fishing effort in inland waters in 2000. There was no observer program in 1999 or 2001-2003 in inland waters; fishing effort was 4, 46, 4.5, and 7 net days (respectively) in those years, and no harbor porpoise takes were reported (Gearin et al. 1994; 2000; P. Gearin, unpubl. data). No mortality was reported in the inland portion of the fishery between 1999 and 2003, thus, the mean estimated mortality for this fishery is zero harbor porpoise per year from this stock.

In 1993, as a pilot for future observer programs, NMFS in conjunction with the Washington Department of Fish and Wildlife (WDFW) monitored non-treaty components (areas 7, 7A, 7B/7C, 8A/8D, 10/11, and 12/12A/12B) of the Washington Puget Sound Region salmon gillnet fishery (Pierce et al. 1994). Observer coverage was 1.5% overall, ranging from 0.9% to 7.3% for the various components of the fishery. No harbor porpoise mortality was reported (Table 1). Pierce et al. (1994) cautioned against extrapolating this mortality to the entire Puget Sound fishery due to the low observer coverage and potential biases inherent in the data. The area 7/7A sockeye landings represented the majority of the non-treaty salmon landings in 1993, approximately 67%. Results of this pilot study were used to design the 1994 observer programs discussed below.

In 1994, NMFS in conjunction with WDFW conducted an observer program during the Puget Sound non-treaty chum salmon gillnet fishery (areas 10/11 and 12/12B). A total of 230 sets were observed during 54 boat trips, representing approximately 11% observer coverage of the 500 fishing boat trips comprising the total effort in this fishery, as estimated from fish ticket landings (Erstad et al. 1996). No harbor porpoise were reported within 100 m of observed gillnets. The Puget Sound treaty chum salmon gillnet fishery in Hood Canal (areas 12, 12B, and 12C) and Puget Sound treaty sockeye/chum gillnet fishery in the Strait of Juan de Fuca (areas 4B, 5, and 6C) were also monitored in 1994 (NWIFC 1995). No harbor porpoise mortality was reported in the observer programs covering these treaty salmon gillnet fisheries, where observer coverage was estimated at 2.2% (based on % of total catch observed) and approximately 7.5% (based on % of observed trips to total landings), respectively.

Also in 1994, NMFS in conjunction with WDFW and the Tribes conducted an observer program to examine seabird and marine mammal interactions with the Puget Sound treaty and non-treaty sockeye salmon gillnet fishery (areas 7 and 7A). During this fishery, observers monitored 2,205 sets, representing approximately 7% of the estimated 33,086 sets occurring in the fishery (Pierce et al. 1996). There was one observed harbor porpoise mortality (one other was entangled and released alive with no indication that it was injured), resulting in a mortality rate of 0.00045 harbor porpoise per set, which extrapolates to 15 deaths (CV=1.0) for the entire fishery.

In 1996, Washington Sea Grant Program conducted a test fishery in the non-treaty sockeye salmon gillnet fishery (area 7) to compare entanglement rates of seabirds and marine mammals and catch rates of salmon using three experimental gears and a control (monofilament mesh net). The experimental nets incorporated highly visible mesh in the upper quarter (50 mesh gear) or upper eighth (20 mesh gear) of the net or had low-frequency sound emitters attached to the corkline (Melvin et al. 1997). In 642 sets during 17 vessel trips, 2 harbor porpoise were killed in the 50 mesh gear.

Table 1. Summary of incidental mortality and serious injury of harbor porpoise (Washington Inland Waters stock) due to commercial and tribal fisheries and calculation of the mean annual mortality rate; n/a indicates that data are not available. Mean annual takes are based on 2000-2004 data unless noted otherwise.

Fishery name	Years	Data type	Percent observer coverage	Observed mortality	Estimated mortality	Mean annual takes (CV in parentheses)
Northern WA marine set gillnet (tribal fishery in inland waters: areas 4B and 5)	1999 2000 2001 2002 2003	observer	0% 58% 0% 0% 0%	n/a 0 n/a n/a n/a	n/a 0 n/a n/a n/a	0[1]
WA Puget Sound Region salmon set/drift gillnet (observer programs listed below covered segments of this fishery):	-	-	-	-	-	-
Puget Sound non-treaty salmon gillnet (all areas and species)	1993	observer	1.3%	0	0	see text
Puget Sound non-treaty chum salmon gillnet (areas 10/11 and 12/12B)	1994	observer	11%	0	0	0
Puget Sound treaty chum salmon gillnet (areas 12, 12B, and 12C)	1994	observer	2.2%	0	0	0
Puget Sound treaty chum and sockeye salmon gillnet (areas 4B, 5, and 6C)	1994	observer	7.5%	0	0	0
Puget Sound treaty and non-treaty sockeye salmon gillnet (areas 7 and 7A)	1994	observer	7%	1	15	15 (1.0)
Unknown Puget Sound fishery	2000-2004	stranding		1, 0, 0, 0, 0		≥0.2 (n/a)
Minimum total annual takes						≥15.2 (1.0)

[1]Only the 2000 mortality estimate is included in the average.

Combining the estimates from the 1994 observer programs (15) with the northern Washington marine set gillnet fishery (zero) results in an estimated mean mortality rate in observed fisheries of 15 harbor porpoise per year from this stock. It should be noted that the 1994 observer programs did not sample all segments of the entire Washington Puget Sound Region salmon set/drift gillnet fishery and, further, the extrapolation of total kill did not include effort for the unobserved segments of this fishery. Therefore, 15 is an underestimate of the harbor porpoise mortality due to the entire fishery. Although the percentage of the overall Washington Puget Sound Region salmon set/drift gillnet fishery effort that was observed in 1994 was not quantified, the observer programs covered those segments of the fishery which had the highest salmon catches, the majority of vessel participation, and the highest likelihood of interaction with harbor porpoise (J. Scordino, pers. comm.). Since the Washington Inland Waters stock of harbor porpoise occurs primarily in the Strait of Juan de Fuca and the San Juan Islands, it is unlikely that many harbor porpoise are taken in other areas of the Washington Puget Sound Region salmon gillnet fishery (i.e., Hood Canal and southern Puget Sound). Harbor porpoise takes in the Washington Puget Sound Region salmon drift gillnet fishery are unlikely to have increased since the fishery was last observed in 1994, due to reductions in the number of participating vessels and available fishing time (see details in Appendix 1). Fishing effort and catch have declined throughout all salmon fisheries in the region due to management efforts to recover ESA-listed salmonids.

The Marine Mammal Authorization Program (MMAP) fisher self-reports, required of commercial vessel operators by the MMPA, are an additional source of information on the number of harbor porpoise killed or seriously injured incidental to commercial fishery operations. Between 2000 and 2004, there were no fisher self-reports of harbor porpoise mortality from any MMAP-listed Washington Puget Sound Region salmon set/drift gillnet fishery. Unlike the 1994 observer program data, the self-reported fisheries data cover the entire fishery. Although these reports are considered incomplete (see details in Appendix 1), they represent a minimum mortality.

Strandings of harbor porpoise wrapped in fishing gear or with serious injuries caused by interactions with gear are a final source of fishery-related mortality information. According to Northwest Marine Mammal Stranding Network records, maintained by the NMFS Northwest Region, one fishery-related stranding of a harbor porpoise occurred in 2000 in Bellingham Harbor. As the stranding could not be attributed to a particular fishery, it has been included in Table 1 as occurring in an unknown Puget Sound fishery. Fishery-related strandings during 2000-2004 resulted in an estimated annual mortality of 0.2 harbor porpoise from this stock. This estimate is considered a minimum because not all stranded animals are found, reported, or examined for cause of death (via necropsy by trained personnel).

Although, commercial gillnet fisheries in Canadian waters are known to have taken harbor porpoise in the past (Barlow et al. 1994, Stacey et al. 1997), few data are available because the fisheries were not monitored. In 2001, the Department of Fisheries and Oceans, Canada, conducted a federal fisheries observer program and a survey of license holders to estimate the incidental mortality of harbor porpoise in selected salmon fisheries in southern British Columbia (Hall et al. 2002). Based on the observed bycatch of porpoise (2 harbor porpoise deaths) in the 2001 fishing season, the estimated mortality for southern British Columbia in 2001 was 20 porpoise per 810 boat days fished or a total of 80 harbor porpoise. However, it is not known how many harbor porpoise from the Washington Inland Waters stock are currently taken in the waters of southern British Columbia.

The minimum estimated fishery mortality and serious injury for this stock is 15.2 harbor porpoise per year, based on observer program data (15) and stranding data (0.2) in U.S. waters.

Other Mortality

According to Northwest Marine Mammal Stranding Network records, maintained by the NMFS Northwest Region, one human-caused harbor porpoise mortality was reported from non-fisheries sources in 2000-2004. An animal was struck by a ship in 2001, resulting in an estimated mortality of 0.2 harbor porpoise per year from this stock.

STATUS OF STOCK

Harbor porpoise are not listed as “depleted” under the MMPA or listed as “threatened” or “endangered” under the Endangered Species Act. Based on currently available data, the total level of human-caused mortality and serious injury (15.2 + 0.2 = 15.4) is not known to exceed the PBR (63). Therefore, the Washington Inland Waters harbor porpoise stock is not classified as “strategic.” The minimum total fishery mortality and serious injury for this stock (15.2) exceeds 10% of the calculated PBR (6.3) and, therefore, cannot be considered to be insignificant and approaching zero mortality and serious injury rate. The status of this stock relative to its Optimum Sustainable Population (OSP) level and population trends is unknown, although harbor porpoise sightings in southern Puget Sound have declined since the 1940s.

This stock is not recognized as “strategic,” however, the mortality rate is based on observer data from a subset of the Washington Puget Sound Region salmon set/drift gillnet fishery that was last observed in 1994. Evaluation of the estimated take level is complicated by a lack of knowledge about the extent to which harbor porpoise from U.S. waters frequent the waters of British Columbia and are, therefore, subject to fishery-related mortality. Given that the estimated take level is from 1994, it is appropriate to consider whether the current take level is different. No new information is available about mortality per set, but 1) fishing effort has decreased in recent years and 2) analysis of data from aerial surveys in 2002 and 2003 indicates that abundance has increased since 1996.

REFERENCES

Barlow, J. 1988. Harbor porpoise, *Phocoena phocoena*, abundance estimation for California, Oregon, and Washington: I. Ship surveys. Fish. Bull. 86:417-432.

Barlow, J., and D. Hanan. 1995. An assessment of the status of harbor porpoise in central California. Rep. Int. Whal. Commn. Special Issue 16:123-140.

Barlow, J., C. W. Oliver, T. D. Jackson, and B. L. Taylor. 1988. Harbor porpoise, *Phocoena phocoena*, abundance estimation for California, Oregon, and Washington: II. Aerial surveys. Fish. Bull. 86:433-444.

Barlow, J., R. W. Baird, J. E. Heyning, K. Wynne, A. M. Manville, II, L. F. Lowry, D. Hanan, J. Sease, and V. N. Burkanov. 1994. A review of cetacean and pinniped mortality in coastal fisheries along the west coast of the USA and Canada and the east coast of the Russian Federation. Rep. Int. Whal. Commn. Special Issue 15:405-425.

Calambokidis, J., and J. Barlow. 1991. Chlorinated hydrocarbon concentrations and their use for describing population discreteness in harbor porpoises from Washington, Oregon, and California. Pp. 101-110, *In:*

Reynolds, J. E., III, and D. K. Odell (eds.), Proceedings of the second marine mammal stranding workshop: 3-5 December 1987, Miami, Florida. U.S. Dep. Commer., NOAA Tech. Rep. NMFS 98.

Calambokidis, J., J. R. Evenson, J. C. Cubbage, P. J. Gearin, and S. D. Osmek. 1992. Harbor porpoise distribution and abundance off Oregon and Washington from aerial surveys in 1991. Final Report by Cascadia Research, Olympia, WA, to National Marine Mammal Laboratory, AFSC, NMFS, Seattle, WA. 44 pp.

Calambokidis, J., J. C. Cubbage, J. R. Evenson, S. D. Osmek, J. L. Laake, P. J. Gearin, B. J. Turnock, S. J. Jeffries, and R. F. Brown. 1993. Abundance estimates of harbor porpoise in Washington and Oregon waters. Final Report by Cascadia Research, Olympia, WA, to National Marine Mammal Laboratory, AFSC, NMFS, Seattle, WA. 55 pp.

Calambokidis, J., S. D. Osmek, and J. L. Laake. 1997. Aerial surveys for marine mammals in Washington and British Columbia inside waters. Final Report by Cascadia Research, Olympia, WA, to National Marine Mammal Laboratory, AFSC, NMFS, Seattle, WA. 96 pp.

Carretta, J. V., J. Barlow, K. A. Forney, M. M. Muto, and J. Baker. 2001. U.S. Pacific marine mammal stock assessments: 2001. U.S. Dep. Commer., NOAA Tech. Memo. NMFS-SWFSC-317. 280 pp.

Chivers, S. J., A. E. Dizon, P. J. Gearin, and K. M. Robertson. 2002. Small-scale population structure of eastern North Pacific harbour porpoises (*Phocoena phocoena*) indicated by molecular genetic analyses. J. Cetacean Res. Manage. 4(2):111-122.

DeLong, R. L. National Marine Mammal Laboratory, AFSC, NMFS, 7600 Sand Point Way NE, Seattle, WA 98115.

Dohl, T. P., R. C. Guess, M. L. Duman, and R. C. Helm. 1983. Cetaceans of central and northern California, 1980-1983: status, abundance, and distribution. OCS Study MMS 84-0045. Pacific OCS Region Minerals Management Service, 1340 Sixth Street, Los Angeles, CA 90014. 284 pp.

Erstad, P., S. J. Jeffries, and D. J. Pierce. 1996. 1994 Report for the Puget Sound fishery observer program in management areas 10/11 & 12/12B: nontreaty chum gill net fishery. Final Report, Washington Dept. Fish and Wildlife, Olympia, WA. 14 pp.

Everitt, R. D., C. H. Fiscus, and R. L. DeLong. 1980. Northern Puget Sound marine mammals. Interagency Energy/Environment R & D Program Report, U.S. EPA, EPA-600/7-80-139. U.S. EPA, Washington, D.C. 134 pp.

Gaskin, D. E. 1984. The harbour porpoise *Phocoena phocoena* (L.): regional populations, status, and information on direct and indirect catches. Rep. Int. Whal. Commn. 34:569-586.

Gearin, P. J. National Marine Mammal Laboratory, AFSC, NMFS, 7600 Sand Point Way NE, Seattle, WA 98115.

Gearin, P. J., S. R. Melin, R. L. DeLong, H. Kajimura, and M. A. Johnson. 1994. Harbor porpoise interactions with a chinook salmon set-net fishery in Washington State. Rep. Int. Whal. Commn. Special Issue 15:427-438.

Gearin, P. J., M. E. Gosho, J. L. Laake, L. Cooke, R. L. DeLong, and K. M. Hughes. 2000. Experimental testing of acoustic alarms (pingers) to reduce bycatch of harbour porpoise, *Phocoena phocoena*, in the state of Washington. J. Cetacean Res. Manage. 2(1):1-9.

Green, G. A., J. J. Brueggeman, R. A. Grotefendt, C. E. Bowlby, M. L. Bonnel, and K. C. Balcomb, III. 1992. Cetacean distribution and abundance off Oregon and Washington, 1989-1990. Ch. 1, *In:* Brueggeman, J. J. (ed.), Oregon and Washington marine mammal and seabird surveys. Final Report, OCS Study MMS 91-0093, Minerals Management Service, U.S. Dept. of Interior, Los Angeles, CA.

Hall, A., G. Ellis, and A. W. Trites. 2002. Harbour porpoise interactions with the 2001 selective salmon fisheries in southern British Columbia and license holder reported small cetacean by-catch. Unpubl. Report, Selective Salmon Fisheries Science Program, Fisheries and Oceans Canada. 51 pp.

Laake, J. L. National Marine Mammal Laboratory, AFSC, NMFS, 7600 Sand Point Way NE, Seattle, WA 98115.

Laake, J. L., J. Calambokidis, S. D. Osmek, and D. J. Rugh. 1997. Probability of detecting harbor porpoise from aerial surveys: estimating g(0). J. Wildl. Manage. 61(1):63-75.

Melvin, E. F., L. L. Conquest, and J. K. Parrish. 1997. Seabird bycatch reduction: new tools for Puget Sound drift gillnet salmon fisheries. 1996 Sockeye and 1995 Chum Salmon Test Fisheries Final Report, Washington Sea Grant Program, Seattle, WA. 48 pp.

Northwest Indian Fisheries Commission (NWIFC). 1995. Monitoring of marbled murrelet and marine mammal interactions with 1994 tribal gillnet fisheries in northern Puget Sound, Hood Canal, and the Strait of Juan de Fuca. Final Report to NMFS (Contract No. 52ABNF400087) and U.S. Fish and Wildlife Service. Unpubl. Report. 41 pp. Available at NWIFC, 6730 Martin Way E, Olympia, WA 98516.

Osborne, R., J. Calambokidis, and E. M. Dorsey. 1988. A Guide to Marine Mammals of Greater Puget Sound. Island Publishers, Anacortes, WA. 191 pp.

Osmek, S., P. Rosel, A. Dizon, and R. DeLong. 1994. Harbor porpoise, *Phocoena phocoena*, population assessment in Oregon and Washington, 1993. Pp. 1-14, *In:* Braham, H. W., and D. P. DeMaster (eds.), Marine mammal assessment program: status of stocks and impacts of incidental take, 1993. National Marine Mammal Laboratory – MMPA Studies of 1993, NMML, AFSC, NMFS, NOAA. 153 pp. Available at National Marine Mammal Laboratory, 7600 Sand Point Way NE, Seattle, WA 98115.

Osmek, S., B. Hanson, J. L. Laake, S. Jeffries, and R. DeLong. 1995. Harbor porpoise *Phocoena phocoena* population assessment studies for Oregon and Washington in 1994. Pp. 141-172, *In:* DeMaster, D. P., H. W. Braham, and P. S. Hill (eds.), Marine mammal assessment program: status of stocks and impacts of incidental take, 1994. National Marine Mammal Laboratory – MMPA Studies of 1994, NMML, AFSC, NMFS, NOAA. 244 pp. Available at National Marine Mammal Laboratory, 7600 Sand Point Way NE, Seattle, WA 98115.

Osmek, S., J. Calambokidis, J. Laake, P. Gearin, R. DeLong, J. Scordino, S. Jeffries, and R. Brown. 1996. Assessment of the status of harbor porpoise, *Phocoena phocoena*, in Oregon and Washington waters. U.S. Dep. Commer., NOAA Tech. Memo. NMFS-AFSC-76. 46 pp.

Pierce, D. J., W. P. Ritchie, and R. Kreuziger. 1994. Preliminary findings of seabird interactions with the non-treaty salmon gill net fishery: Puget Sound and Hood Canal Washington. Unpubl. Report, Washington Dept. Fish and Wildlife, Olympia, WA. 39 pp. Available at WDFW, 600 Capitol Way N, Olympia, WA 98501.

Pierce, D. J., M. Alexandersdottir, S. J. Jeffries, P. Erstad, W. Beattie, and A. Chapman. 1996. Interactions of marbled murrelets and marine mammals with the 1994 Puget Sound sockeye gill net fishery. Final Report, Washington Dept. Fish and Wildlife, Olympia, WA. 21 pp. Available at WDFW, 600 Capitol Way N, Olympia, WA 98501.

Rosel, P. E. 1992. Genetic population structure and systematic relationships of some small cetaceans inferred from mitochondrial DNA sequence variation. Ph.D. Thesis, University of California - San Diego, La Jolla, CA. 191 pp.

Rosel, P. E., A. E. Dizon, and M. G. Haygood. 1995. Variability of the mitochondrial control region in populations of the harbour porpoise, *Phocoena phocoena*, on inter-oceanic and regional scales. Can. J. Fish. Aquat. Sci. 52:1210-1219.

Scheffer, V. B., and J. W. Slipp. 1948. The whales and dolphins of Washington State with a key to the cetaceans of the west coast of North America. Am. Midl. Nat. 39(2):257-337.

Scordino, J. National Marine Fisheries Service, Northwest Region, 7600 Sand Point Way NE, Seattle, WA 98115.

Stacey, P. J., R. W. Baird, and D. A. Duffus. 1997. A preliminary evaluation of incidental mortality of small cetaceans in coastal fisheries in British Columbia, Canada. Mar. Mammal Sci. 13:321-326.

Wade, P. R., and R. Angliss. 1997. Guidelines for assessing marine mammal stocks: report of the GAMMS workshop April 3-5, 1996, Seattle, Washington. U.S. Dep. Commer., NOAA Tech. Memo. NMFS-OPR-12. 93 pp.

Revised 12/15/2008

DALL'S PORPOISE (*Phocoenoides dalli*): California/Oregon/Washington Stock

STOCK DEFINITION AND GEOGRAPHIC RANGE

Dall's porpoise are endemic to temperate waters of the North Pacific Ocean. Off the U.S. west coast, they are commonly seen in shelf, slope and offshore waters (Figure 1; Morejohn 1979). Sighting patterns from aerial and shipboard surveys conducted in California, Oregon and Washington at different times (Green et al. 1992, 1993; Mangels and Gerrodette 1994; Barlow 1995; Forney et al. 1995) suggest that north-south movement between these states occurs as oceanographic conditions change, both on seasonal and inter-annual time scales. The southern end of this population's range is not well-documented, but they are commonly seen off Southern California in winter, and during cold-water periods they probably range into Mexican waters off northern Baja California. The stock structure of eastern North Pacific Dall's porpoise is not known, but based on patterns of stock differentiation in the western North Pacific, where they have been more intensively studied, it is expected that separate stocks will emerge when data become available (Perrin and Brownell 1994). Although Dall's porpoise are not restricted to U.S. territorial waters, there are no cooperative management agreements with Mexico or Canada for fisheries which may take this species (e.g. gillnet fisheries). For the Marine Mammal Protection Act (MMPA) stock assessment reports, Dall's porpoises within the Pacific U.S. Exclusive Economic Zone are divided into two discrete, non-contiguous areas: 1) waters off California, Oregon and Washington (this report), and 2) Alaskan waters.

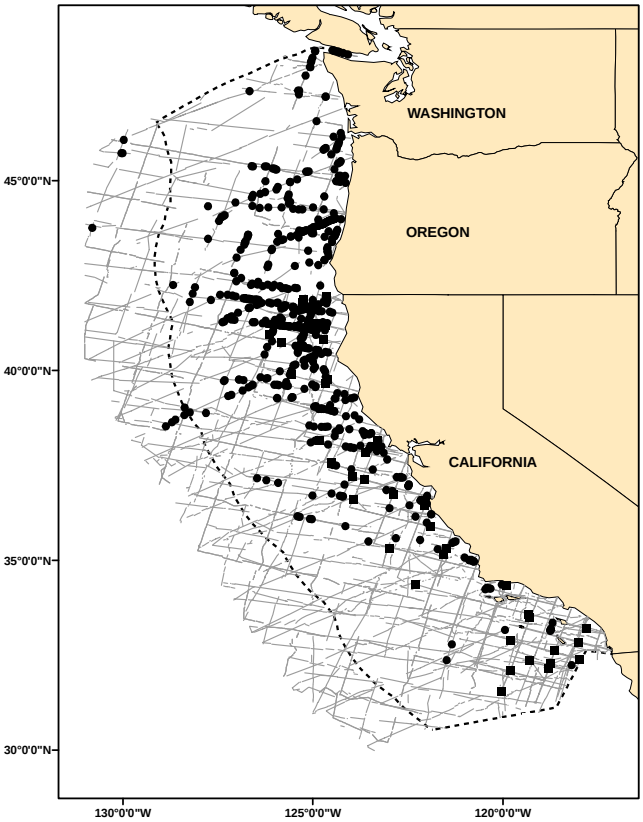

Figure 1. Dall's porpoise sightings based on aerial and shipboard surveys off California, Oregon, and Washington, 1991-2005 (see Appendix 2 for data sources and information on timing and location of survey effort). Dashed line represents the U.S. EEZ, thin lines represent completed transect effort of all surveys combined. Key: ● = summer/autumn ship-based sightings; ■ = winter/spring aerial-based sightings.

POPULATION SIZE

The distribution of Dall's porpoise throughout this region is highly variable between years and appears to be affected by oceanographic conditions (Forney 1997; Forney and Barlow 1998). Because animals may spend time outside the U.S. Exclusive Economic Zone as oceanographic conditions change, a multi-year average abundance estimate is the most appropriate for management within U.S. waters. The

most recent estimate of Dall's porpoise abundance is the geometric mean of estimates from 2001 (Barlow and Forney 2007) and 2005 (Forney 2007) summer/autumn vessel-based line transect surveys of California, Oregon, and Washington waters, or 48,376 (CV = 0.24) animals. Additional numbers of Dall's porpoise occur in the inland waters of Washington state, but the most recent abundance estimate obtained in 1996 (900 animals, CV = 0.40) is over 8 years old (Calambokidis et al. 1997) and is not included in the overall estimate of abundance for this stock.

Minimum Population Estimate

The log-normal 20th percentile of the 2001-2005 average abundance estimate for the outer coast of California, Oregon and Washington waters is 39,709 Dall's porpoise.

Current Population Trend

No information is available regarding trends in abundance of Dall's porpoise in California, Oregon and Washington. Their distribution and abundance in this region varies considerably at both seasonal and interannual time scales as oceanographic conditions vary (Forney 1997; Forney and Barlow 1998).

CURRENT AND MAXIMUM NET PRODUCTIVITY RATES

No information on current or maximum net productivity rates is available for Dall's porpoise off the U.S. west coast.

POTENTIAL BIOLOGICAL REMOVAL

The potential biological removal (PBR) level for this stock is calculated as the minimum population size (39,709) times one half the default maximum net growth rate for cetaceans (½ of 4%) times a recovery factor of 0.40 (for a species of unknown status and mortality rate CV; Wade and Angliss 1997), resulting in a PBR of 318 Dall's porpoise per year.

HUMAN-CAUSED MORTALITY AND SERIOUS INJURY

Fishery Information

A summary of recent fishery mortality and injury for this stock of Dall's porpoise is given in Table 1. More detailed information on these fisheries is provided in Appendix 1. Mean annual takes for all fisheries for which mortality data are available are 1.4 animals per year. Mortality estimates for the California drift gillnet fishery are included for the five most recent years of monitoring, 2002-2006 (Carretta and Chivers 2004, Carretta et al. 2005a, 2005b, Carretta and Enriquez 2006, 2007). After the 1997 implementation of a Take Reduction Plan, which included skipper education workshops and required the use of pingers and minimum 6-fathom extenders, overall cetacean entanglement rates in the drift gillnet fishery dropped considerably (Barlow and Cameron 2003). However, because of interannual variability in entanglement rates and the relative rarity of Dall's porpoise entanglements, additional years of data will be required to fully evaluate the effectiveness of pingers for reducing mortality of this particular species.

Drift gillnet fisheries for swordfish and sharks exist along the entire Pacific coast of Baja California, Mexico and may take animals from this population. Quantitative data are available only for the Mexican swordfish drift gillnet fishery, which uses vessels, gear, and operational procedures similar to those in the U.S. drift gillnet fishery, although nets may be up to 4.5 km long (Holts and Sosa-Nishizaki 1998). The fleet increased from two vessels in 1986 to 31 vessels in 1993 (Holts and Sosa-Nishizaki 1998). The total number of sets in this fishery in 1992 can be estimated from data provided by these authors to be approximately 2700, with an observed rate of marine mammal bycatch of 0.13 animals per set (10 marine mammals in 77 observed sets; Sosa-Nishizaki et al. 1993). This overall mortality rate is similar to that observed in California driftnet fisheries during 1990-95 (0.14 marine mammals per set; Julian and Beeson, 1998), but species-specific information is not available for the Mexican fisheries. Previous efforts to convert the Mexican swordfish driftnet fishery to a longline fishery have resulted in a mixed-fishery, with 20 vessels alternately using longlines or driftnets, 23 using driftnets only, 22 using longlines only, and seven with unknown gear type (Berdegué 2002).

Mortality of Dall's porpoise have also been documented in the California/Oregon/Washington domestic groundfish trawl fisheries (Perez and Loughlin 1991; Perez 2003). Between 2000 and 2004 with 80%-100% of the fishing effort observed, one Dall's porpoise was reported killed in the at-sea processing portion of the Pacific whiting trawl fishery. In addition, one Dall's porpoise was reported killed in 2004

under the MMAP self-reporting program. More recent estimates of Dall's porpoise mortality are unavailable from this fishery.

Table 1. Summary of available information on the incidental mortality and injury of Dall's porpoise (California/ Oregon/Washington Stock) in commercial fisheries that might take this species. All observed entanglements of Dall's porpoise resulted in the death of the animal. Coefficients of variation for mortality estimates are provided in parentheses; n/a = not available. Mean annual takes are based on 2002-2006 data for the CA/OR swordfish drift gillnet fishery and 2000-2004 for groundfish and salmon fisheries. MMAP refers to fisher self-reports of incidental takes under the Marine Mammal Authorization Program.

Fishery Name	Data Type	Year(s)	Percent Observer Coverage	Observed Mortality	Estimated Annual Mortality	Mean Annual Takes (CV in parentheses)
CA/OR thresher shark/swordfish drift gillnet fishery	observer	2002 2003 2004 2005 2006	22.1% 20.2% 20.6% 20.9% 18.5%	0 0 0 0 0	0 0 0 0 0	0 (n/a)
WA/OR/CA domestic groundfish trawl	observer	2000 2001 2002 2003 2004	80.6% 96.2% 100% 100% 100%	0 0 1 0 0	0 0 1 (0) 0 0	0.2 (n/a)
	MMAP	2004	n/a	1	1	≥1 (n/a)
Puget Sound salmon drift gillnet (tribal fishery, Area 5, Strait of Juan de Fuca)	MMAP	2000-2004	n/a	1	1	≥0.2 (n/a)
Minimum total annual takes						1.4 (n/a)

Other Mortality

One Dall's porpoise stranding between 2002-2006 showed evidence of a vessel collision as the cause of death. This results in an average annual mortality of 0.2 Dall's porpoise caused by vessel collisions.

STATUS OF STOCK

The status of Dall's porpoise in California, Oregon and Washington relative to OSP is not known, and there are insufficient data to evaluate potential trends in abundance. No habitat issues are known to be of concern for this species. They are not listed as "threatened" or "endangered" under the Endangered Species Act nor as "depleted" under the MMPA. The average annual human-caused mortality in 2002-2006 (fishery mortality + vessel collisions = 1.6 animals) is estimated to be less than the PBR (318), and therefore they are not classified as a "strategic" stock under the MMPA. The total fishery mortality and serious injury for this stock is less than 10% of the calculated PBR and, therefore, can be considered to be insignificant and approaching zero mortality and serious injury rate.

REFERENCES

Barlow, J. 1995. The abundance of cetaceans in California waters. Part I: Ship surveys in summer and fall of 1991. Fish. Bull. 93:1-14.

Barlow, J. and G. A. Cameron. 2003. Field experiments show that acoustic pingers reduce marine mammal bycatch in the California drift gillnet fishery. Marine Mammal Science 19(2):265-283.

Barlow, J. and K.A. Forney. 2007. Abundance and population density of cetaceans in the California Current ecosystem. Fishery Bulletin 105:509-526.

Berdegué, J. 2002. Depredación de las especies pelágicas reservadas a la pesca deportiva y especies en peligro de extinción con uso indiscriminado de artes de pesca no selectivas (palangres, FAD's, trampas para peces y redes de agallar fijas y a la deriva) por la flota palangrera Mexicana. Fundación para la conservación de los picudos. A.C. Mazatlán, Sinaloa, 21 de septiembre.

Calambokidis, J., S. Osmek, and J. L. Laake. 1997. Aerial surveys for marine mammals in Washington and British Columbia inside waters. Final Contract Report for Contract 52ABNF-6-00092, available from Cascadia Research Collective, Waterstreet Building 218 ½ West Forth Avenue, Olympia, Washington 98501.

Carretta, J.V. and S.J. Chivers. 2004. Preliminary estimates of marine mammal mortality and biological sampling of cetaceans in California gillnet fisheries for 2003. Paper SC/56/SM1 presented to the IWC Scientific Committee, June 2004 (unpublished). [Available from Southwest Fisheries Science Center, National Marine Fisheries Service, 8604 La Jolla Shores Drive, La Jolla, CA 92037, USA].

Carretta, J.V., S.J. Chivers, and K. Danil. 2005a. Preliminary estimates of marine mammal bycatch, mortality, and biological sampling of cetaceans in California gillnet fisheries for 2004. Administrative Report LJ-05-10, available from Southwest Fisheries Science Center, 8604 La Jolla Shores Drive, La Jolla, California, 92037. 17 p.

Carretta, J.V., T. Price, D. Petersen, and R. Read. 2005b. Estimates of marine mammal, sea turtle, and seabird mortality in the California drift gillnet fishery for swordfish and thresher shark, 1996-2002. Marine Fisheries Review 66(2):21-30.

Carretta, J.V. and L. Enriquez. 2007. Marine mammal and sea turtle bycatch in the California/Oregon thresher shark and swordfish drift gillnet fishery in 2006. Administrative Report LJ-07-06, available from Southwest Fisheries Science Center, 8604 La Jolla Shores Drive, La Jolla, CA 92037. 9p.

Carretta, J.V. and L. Enriquez. 2006. Marine mammal bycatch and estimated mortality in California commercial fisheries during 2005. Administrative Report LJ-06-07, available from Southwest Fisheries Science Center, 8604 La Jolla Shores Drive, La Jolla, CA 92037. 14p.

Forney, K. A. 1994. Recent information on the status of odontocetes in Californian waters. U.S. Dep. Commer., NOAA Tech. Memo. NMFS-SWFSC-202. 87 pp.

Forney, K. A. 1997. Patterns of variability and environmental models of relative abundance for California cetaceans. Ph.D. dissertation, Scripps Institution of Oceanography, University of California, San Diego.

Forney, K. A. and J. Barlow. 1998. Seasonal patterns in the abundance and distribution of California cetaceans, 1991-92. Mar. Mamm. Sci. 14:460-489.

Forney, K. A., J. Barlow and J. V. Carretta. 1995. The abundance of cetaceans in California waters. Part II: Aerial surveys in winter and spring of 1991 and 1992. Fish. Bull. 93:15-26.

Forney, K.A. 2007. Preliminary estimates of cetacean abundance along the U.S. west coast and within four National Marine Sanctuaries during 2005. U.S. Department of Commerce, NOAA Technical Memorandum NMFS-SWFSC-406. 27 p.

Green, G., J. J. Brueggeman, R. A. Grotefendt, C. E. Bowlby, M. L. Bonnell, and K. C. Balcomb, III. 1992. Cetacean distribution and abundance off Oregon and Washington. Ch. 1. *In*: Oregon and Washington Marine Mammal and Seabird Surveys. OCS Study 91-0093. Final Report prepared for Pacific OCS Region, Minerals Management Service, U.S. Department of the Interior, Los Angeles, California.

Green, G., R. A. Grotefendt, M. A. Smultea, C. E. Bowlby, and R. A. Rowlett. 1993. Delphinid aerial surveys in Oregon and Washington waters. Final Report prepared for NMFS, National Marine Mammal Laboratory, 7600 Sand Point Way, NE, Seattle, Washington, 98115, Contract #50ABNF200058.

Holts, D. Southwest Fisheries Science Center, National Marine Fisheries Service, P.O. Box 271, La Jolla, CA 92038.

Holts, D. and O. Sosa-Nishizaki. 1998. Swordfish, *Xiphias gladius*, fisheries of the eastern North Pacific Ocean. *In*: I. Barrett, O. Sosa-Nishizaki and N. Bartoo (eds.). Biology and fisheries of swordfish, *Xiphias gladius*. Papers from the International Symposium on Pacific Swordfish, Ensenada Mexico, 11-14 December 1994. U.S. Dep. Commer., NOAA Tech. Rep. NMFS 142, 276 pp.

Julian, F. and M. Beeson. 1998. Estimates of mammal, turtle and bird mortality for two California gillnet fisheries: 1990-1995. Fish. Bull. 96:271-284.

Mangels, K. F. and Gerrodette, T. 1994. Report of cetacean sightings during a marine mammal survey in the eastern Pacific Ocean and Gulf of California aboard the NOAA ships *McARTHUR* and *DAVID STARR JORDAN* July 28 - November 6, 1993. U.S. Dep. Commer. NOAA Tech. Memo. NMFS-SWFSC-211. 88 pp.

Morejohn, G. V. 1979. The natural history of Dall's porpoise in the North Pacific Ocean. *In:* Winn, H. E. and B. L. Olla (eds.), Behavior of Marine Mammals, p. 45-83. Plenum Press, New York - London.

Perez, M. A. and T. R. Loughlin. 1991. Incidental catch of marine mammals by foreign and joint venture trawl vessels in the U.S. EEZ of the North Pacific, 1973-88. U.S. Dep. Commer. NOAA Tech. Rep. 104. 57 p.

Perez, M. 2003. Compilation of marine mammal incidental take data from the domestic and joint venture groundfish fisheries in the U.S. EEZ of the North Pacific, 1989-2001. U.S. Dep. Commer., NOAA Tech. Memo. NMFS-AFSC-138. 145 pp.

Perrin, W. F. and R. L. Brownell, Jr. 1994. A brief review of stock identity in small marine cetaceans in relation to assessment of driftnet mortality in the North Pacific. Rep. Int. Whal. Commn. Special Issue 15:393-401.

Sosa-Nishizaki, O., R. De la Rosa Pacheco, R. Castro Longoria, M. Grijalva Chon, and J. De la Rosa Velez. 1993. Estudio biologico pesquero del pez (*Xiphias gladius*) y otras especies de picudos (marlins y pez vela). Rep. Int. CICESE, CTECT9306.

Wade, P. R. and R. P. Angliss. 1997. Guidelines for Assessing Marine Mammal Stocks: Report of the GAMMS Workshop April 3-5, 1996, Seattle, Washington. U. S. Dep. Commer., NOAA Tech. Memo. NMFS-OPR-12. 93 pp.

Revised 12/15/2008

PACIFIC WHITE-SIDED DOLPHIN (*Lagenorhynchus obliquidens*): California/Oregon/Washington, Northern and Southern Stocks

STOCK DEFINITION AND GEOGRAPHIC RANGE

Pacific white-sided dolphins are endemic to temperate waters of the North Pacific Ocean, and are common both on the high seas and along the continental margins. Off the U.S. west coast, Pacific white-sided dolphins have been seen primarily in shelf and slope waters (Figure 1). Sighting patterns from recent aerial and shipboard surveys conducted in California, Oregon and Washington (Green et al. 1992; 1993; Barlow 1995; Forney et al. 1995) suggest seasonal north-south movements, with animals found primarily off California during the colder water months and shifting northward into Oregon and Washington as water temperatures increase in late spring and summer (Green et al. 1992; Forney 1994).

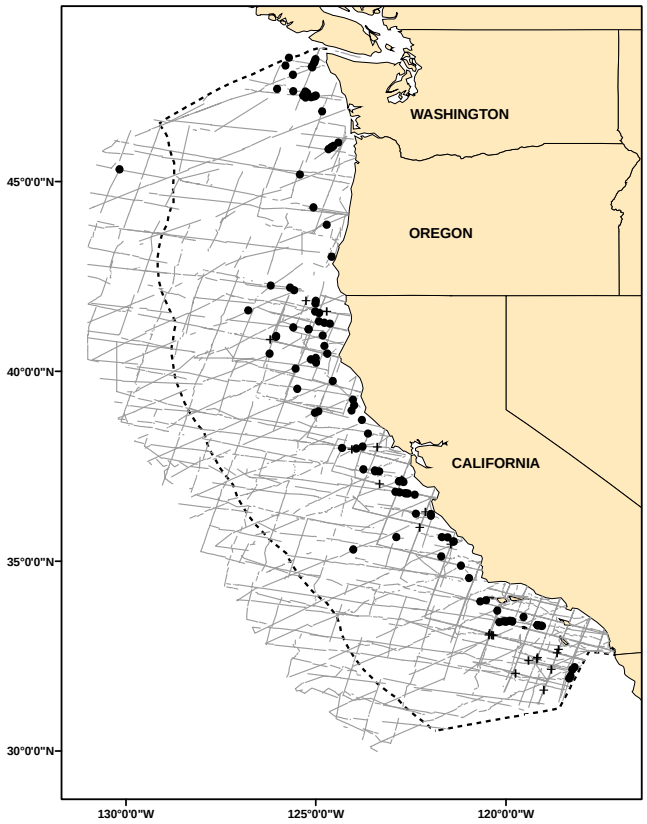

Figure 1. Pacific white-sided dolphin sightings based on aerial and shipboard surveys off California, Oregon, and Washington, 1991- 2005 (see Appendix 2 for data sources and information on timing and location of survey effort). Dashed line represents the U.S. EEZ, thin lines indicate completed transect effort of all surveys combined. Key: • = summer/autumn ship-based sightings; + = winter/spring aerial-based sightings.

Stock structure throughout the North Pacific is poorly understood, but based on morphological evidence, two forms are known to occur off the California coast (Walker et al. 1986; Chivers et al. 1993). Specimens belonging to the northern form were collected from north of about 33°N, (Southern California to Alaska), and southern specimens were obtained from about 36°N southward along the coasts of California and Baja California. Samples of both forms have been collected in the Southern California Bight, but it is unclear whether this indicates sympatry in this region or whether they may occur there at different times (seasonally or interannually). Recent genetic analyses have confirmed the distinctness of animals found off Baja California from animals occurring in U.S. waters north of Point Conception, California and in the high seas of the North Pacific (Lux et al. 1997). Based on these genetic data, an area of mixing between the two forms appears to be located off Southern California (Lux et al. 1997).

Although there is clear evidence that two forms of Pacific white-sided dolphins occur along the U.S. west coast, there are no known differences in color pattern, and it is not currently possible to distinguish animals without genetic or morphometric analyses. Geographic stock boundaries appear dynamic and are poorly understood, and therefore cannot be used to differentiate the two forms. Until means of differentiating the two forms for abundance and mortality estimation are developed, these two

stocks must be managed as a single unit; however, this is an undesirable management situation. Furthermore, Pacific white-sided dolphins are not restricted to U.S. territorial waters, but cooperative management agreements with Mexico exist only for the tuna purse seine fishery and not for other fisheries which may take this species (e.g. gillnet fisheries). Additional means of differentiating the two types must be found, and cooperative management with Mexico is particularly important for this species, given the apparently dynamic nature of geographical stock boundaries. Until these goals are accomplished, the management stock includes animals of both forms. For the Marine Mammal Protection Act (MMPA) stock assessment reports, Pacific white-sided dolphins within the Pacific U.S. Exclusive Economic Zone are divided into two discrete, non-contiguous areas: 1) waters off California, Oregon and Washington (this report), and 2) Alaskan waters.

POPULATION SIZE

The most recent estimates of abundance for Pacific white-sided dolphins are based on two summer/autumn shipboard surveys conducted within 300 nmi of the coasts of California, Oregon, and Washington in 2001 and 2005 (Barlow and Forney 2007; Forney 2007). The distribution of Pacific white-sided dolphins throughout this region is highly variable, apparently in response to oceanographic changes on both seasonal and interannual time scales (Forney and Barlow 1998). As oceanographic conditions vary, Pacific white-sided dolphins may spend time outside the U.S. Exclusive Economic Zone, and therefore a multi-year average abundance estimate including California, Oregon and Washington is the most appropriate for management within U.S. waters. The 2001-2005 geometric mean abundance estimate for California, Oregon and Washington waters based on the two most recent ship surveys is 20,719 (CV = 0.22) Pacific white-sided dolphins (Barlow and Forney 2007; Forney 2007).

Minimum Population Estimate

The log-normal 20th percentile of the 2001-2005 average abundance estimate is 17,201 Pacific white-sided dolphins.

Current Population Trend

No long-term trends in the abundance of Pacific white-sided dolphins in California, Oregon and Washington are suggested based on historical and recent surveys (Dohl et al. 1980; 1983; Green et al. 1992; 1993; Barlow 1995; Forney et al. 1995, Barlow and Forney 2007, Forney 2007).

CURRENT AND MAXIMUM NET PRODUCTIVITY RATES

No information on current or maximum net productivity rates is available for Pacific white-sided dolphins off the U.S. west coast.

POTENTIAL BIOLOGICAL REMOVAL

The potential biological removal (PBR) level for this stock is calculated as the minimum population size (17,201) times one half the default maximum net growth rate for cetaceans (½ of 4%) times a recovery factor of 0.45 (for a species of unknown status with a mortality rate CV $>$ 0.60 and $\leq$0.80; Wade and Angliss 1997), resulting in a PBR of 155 Pacific white-sided dolphins per year.

HUMAN-CAUSED MORTALITY AND SERIOUS INJURY

Fishery Information

A summary of recent fishery mortality and injury for this stock of Pacific white-sided dolphin is shown in Table 1. More detailed information on these fisheries is provided in Appendix 1. Including mortality from drift gillnet, groundfish trawl, and unknown fisheries, the average annual fishery-related mortality of Pacific white-sided dolphins is 1.4 (CV = 0.86) animals. Mortality estimates for the California drift gillnet fishery are included for the five most recent years of monitoring, 2002-2006 (Carretta and Chivers 2004, Carretta et al. 2005a, 2005b, Carretta and Enriquez 2006, 2007). After the 1997 implementation of a Take Reduction Plan, which included skipper education workshops and required the use of pingers and minimum 6-fathom extenders, overall cetacean entanglement rates in the drift gillnet fishery dropped considerably (Barlow and Cameron 2003). However, because of interannual variability in entanglement rates and the relative rarity of Pacific white-sided dolphin entanglements, additional years of

data will be required to fully evaluate the effectiveness of pingers for reducing mortality of this particular species.

Drift gillnet fisheries for swordfish and sharks exist along the entire Pacific coast of Baja California, Mexico and may take animals from this population. Quantitative data are available only for the Mexican swordfish drift gillnet fishery, which uses vessels, gear, and operational procedures similar to those in the U.S. drift gillnet fishery, although nets may be up to 4.5 km long (Holts and Sosa-Nishizaki 1998). The fleet increased from two vessels in 1986 to 31 vessels in 1993 (Holts and Sosa-Nishizaki 1998). The total number of sets in this fishery in 1992 can be estimated from data provided by these authors to be approximately 2700, with an observed rate of marine mammal bycatch of 0.13 animals per set (10 marine mammals in 77 observed sets; Sosa-Nishizaki et al. 1993). This overall mortality rate is similar to that observed in California driftnet fisheries during 1990-95 (0.14 marine mammals per set; Julian and Beeson, 1998), but species-specific information is not available for the Mexican fisheries. Previous efforts to convert the Mexican swordfish driftnet fishery to a longline fishery have resulted in a mixed-fishery, with 20 vessels alternately using longlines or driftnets, 23 using driftnets only, 22 using longlines only, and seven with unknown gear type (Berdegué 2002).

Table 1. Summary of available information on the incidental mortality and injury of Pacific white-sided dolphins (California/ Oregon/Washington Stock) in commercial fisheries that might take this species. All observed entanglements of Pacific white-sided dolphins resulted in the death of the animal. Coefficients of variation for mortality estimates are provided in parentheses; n/a = not available. Mean annual takes are based on 2002-2006 data unless noted otherwise.

Fishery Name	Data Type	Year(s)	Percent Observer Coverage	Observed Mortality	Estimated Annual Mortality	Mean Annual Takes (CV in parentheses)
CA/OR thresher shark/swordfish drift gillnet fishery	observer	2002 2003 2004 2005 2006	22.1% 20.2% 20.6% 20.9% 18.5%	1 0 0 0 0	5 (0.86) 0 0 0 0	1 (0.86)
WA/OR/CA domestic groundfish trawl fisheries (At-sea processing Pacific whiting fishery only).	observer	2000 2001 2002 2003 2004	80.6% 96.2% 100% 100% 100%	0 0 0 1 0	0 0 0 1 (n/a) 0	0.2 n/a)
Unknown fishery	stranding	2002 2003 2004 2005 2006		0 0 1 0 0	n/a	≥0.2
Minimum total annual takes						1.4 (0.86)

Low levels of mortality for Pacific white-sided dolphins have also been documented in the California/Oregon/ Washington domestic groundfish trawl fisheries (Perez and Loughlin 1991; Perez, in prep;). Between 2000-2004, with 80-100% of the fishing effort observed, one Pacific white-sided dolphin was reported killed in the at-sea processing portion of the Pacific whiting trawl fishery (NMFS,unpublished data). One gillnet fishery-related stranding of a Pacific white-sided dolphin in California/ Oregon/Washington was recorded between 2002-2006 (Table 1).

Other removals

Additional removals of Pacific white-sided dolphins from the wild have occurred in live-capture fisheries off California. Brownell et al. (1999) estimate a minimum total live capture of 128 Pacific white-sided dolphins between the late 1950s and 1993. The most recent capture was in November 1993, when three animals were taken for public display (Forney 1994). No MMPA permits are currently active for live-captures of Pacific white-sided dolphins.

STATUS OF STOCK

The status of Pacific white-sided dolphins in California, Oregon and Washington relative to OSP is not known, and there is no indication of a trend in abundance for this stock. No habitat issues are known to be of concern for this species. They are not listed as "threatened" or "endangered" under the Endangered Species Act nor as "depleted" under the MMPA. The average annual human-caused mortality in 2000-2006 (1.4 animals) is estimated to be less than the PBR (155), and therefore they are not classified as a "strategic" stock under the MMPA. The total fishery mortality and serious injury for this stock is less than 10% of the calculated PBR and, therefore, can be considered to be insignificant and approaching zero mortality and serious injury rate.

REFERENCES

Barlow, J. 1995. The abundance of cetaceans in California waters. Part I: Ship surveys in summer and fall of 1991. Fish. Bull. 93:1-14.

Barlow, J. and G. A. Cameron. 2003. Field experiments show that acoustic pingers reduce marine mammal bycatch in the California drift gillnet fishery. Marine Mammal Science 19(2):265-283.

Barlow, J. and K.A. Forney. 2007. Abundance and population density of cetaceans in the California Current ecosystem. Fishery Bulletin 105:509-526.

Berdegué, J. 2002. Depredación de las especies pelágicas reservadas a la pesca deportiva y especies en peligro de extinción con uso indiscriminado de artes de pesca no selectivas (palangres, FAD's, trampas para peces y redes de agallar fijas y a la deriva) por la flota palangrera Mexicana. Fundación para la conservación de los picudos. A.C. Mazatlán, Sinaloa, 21 de septiembre.

Brownell, R. L., Jr., W. A. Walker and K. A. Forney. 1999. Pacific white-sided dolphin, *Lagenorhynchus obliquidens* Gill, 1865. Pages 57-84 *In:* Ridgway, S. H. and R. Harrison (eds.), Handbook of Marine Mammals, Vol. 6. Academic Press, San Diego.

Carretta, J.V. and L. Enriquez. 2007. Marine mammal and sea turtle bycatch in the California/Oregon thresher shark and swordfish drift gillnet fishery in 2006. Administrative Report LJ-07-06, available from Southwest Fisheries Science Center, 8604 La Jolla Shores Drive, La Jolla, CA 92037. 9p.

Carretta, J.V. and L. Enriquez. 2006. Marine mammal bycatch and estimated mortality in California commercial fisheries during 2005. Administrative Report LJ-06-07, available from Southwest Fisheries Science Center, 8604 La Jolla Shores Drive, La Jolla, CA 92037. 14p.

Carretta, J.V. and S.J. Chivers. 2004. Preliminary estimates of marine mammal mortality and biological sampling of cetaceans in California gillnet fisheries for 2003. Paper SC/56/SM1 presented to the IWC Scientific Committee, June 2004 (unpublished). [Available from Southwest Fisheries Science Center, National Marine Fisheries Service, 8604 La Jolla Shores Drive, La Jolla, CA 92037, USA].

Carretta, J.V., S.J. Chivers, and K. Danil. 2005a. Preliminary estimates of marine mammal bycatch, mortality, and biological sampling of cetaceans in California gillnet fisheries for 2004. Administrative Report LJ-05-10, available from Southwest Fisheries Science Center, 8604 La Jolla Shores Drive, La Jolla, California, 92037. 17 p.

Carretta, J.V., T. Price, D. Petersen, and R. Read. 2005b. Estimates of marine mammal, sea turtle, and seabird mortality in the California drift gillnet fishery for swordfish and thresher shark, 1996-2002. Marine Fisheries Review 66(2):21-30.

Chivers, S. J., K. M. Peltier, W. T. Norman, P. A. Akin, and J. Heyning. 1993. Population structure of cetaceans in California coastal waters. Paper SOCCS9 presented at the Status of California Cetacean Stocks Workshop, held in La Jolla, California, March 31-April 2, 1993. 49p.

Dohl, T. P., R. C. Guess, M. L. Duman, and R. C. Helm. 1983. Cetaceans of central and northern California, 1980-1983: Status, abundance and distribution. OCS Study MMS 84-0045. Minerals Management Service Contract # 14-12-0001-29090. 284p.

Dohl, T. P., K. S. Norris, R. C. Guess, J. D. Bryant, and M. W. Honig. 1980. Summary of marine mammal and seabird surveys of the Southern California Bight area, 1975-1978. Part II. Cetacea of the Southern California Bight. Final Report to the Bureau of Land Management, NTIS Rep. No. PB81248189. 414p.

Forney, K. A. 1994. Recent information on the status of odontocetes in Californian waters. U.S. Dep. Commer., NOAA Tech. Memo. NMFS-SWFSC-202. 87 pp.

Forney, K. A. 1997. Patterns of variability and environmental models of relative abundance for California cetaceans. Ph.D. dissertation, Scripps Institution of Oceanography, University of California, San Diego.

Forney, K. A. and J. Barlow. 1998. Seasonal patterns in the abundance and distribution of California cetaceans, 1991-92. Mar. Mamm. Sci. 14:460-489.

Forney, K. A., J. Barlow and J. V. Carretta. 1995. The abundance of cetaceans in California waters. Part II: Aerial surveys in winter and spring of 1991 and 1992. Fish. Bull. 93:15-26.

Forney, K.A. 2007. Preliminary estimates of cetacean abundance along the U.S. west coast and within four National Marine Sanctuaries during 2005. U.S. Department of Commerce, NOAA Technical Memorandum NMFS-SWFSC-406. 27p.

Green, G., J. J. Brueggeman, R. A. Grotefendt, C. E. Bowlby, M. L. Bonnell, and K. C. Balcomb, III. 1992. Cetacean distribution and abundance off Oregon and Washington. Ch. 1. In: Oregon and Washington Marine Mammal and Seabird Surveys. OCS Study 91-0093. Final Report prepared for Pacific OCS Region, Minerals Management Service, U.S. Department of the Interior, Los Angeles, California.

Green, G., R. A. Grotefendt, M. A. Smultea, C. E. Bowlby, and R. A. Rowlett. 1993. Delphinid aerial surveys in Oregon and Washington waters. Final Report prepared for NMFS, National Marine Mammal Laboratory, 7600 Sand Point Way, NE, Seattle, Washington, 98115, Contract #50ABNF200058.

Holts, D. and O. Sosa-Nishizaki. 1998. Swordfish, *Xiphias gladius*, fisheries of the eastern North Pacific Ocean. *In*: I. Barrett, O. Sosa-Nishizaki and N. Bartoo (eds.). Biology and fisheries of swordfish, *Xiphias gladius*. Papers from the International Symposium on Pacific Swordfish, Ensenada Mexico, 11-14 December 1994. U.S. Dep. Commer., NOAA Tech. Rep. NMFS 142. 276 pp.

Julian, F. and M. Beeson. 1998. Estimates of mammal, turtle and bird mortality for two California gillnet fisheries: 1990-1995. Fish. Bull. 96:271-284.

Lux, C. A., A. S. Costa, and A. E. Dizon. 1997. Mitochondrial DNA population structure of the Pacific white-sided dolphin. Rep. Int. Whaling. Commn. 47:645-652.

Perez, M. A. and T. R. Loughlin. 1991. Incidental catch of marine mammals by foreign and joint venture trawl vessels in the U.S. EEZ of the North Pacific, 1973-88. NOAA Tech. Rep. NMFS 104. 57 pp.

Perez, M. A. (in prep). Summary of marine mammal incidental catch data for domestic and joint venture groundfish fisheries in the U.S. EEZ of the North Pacific, 1989-2001. NOAA Tech. Memo.

Sosa-Nishizaki, O., R. De la Rosa Pacheco, R. Castro Longoria, M. Grijalva Chon, and J. De la Rosa Velez. 1993. Estudio biologico pesquero del pez (*Xiphias gladius*) y otras especies de picudos (marlins y pez vela). Rep. Int. CICESE, CTECT9306.

Wade, P. R. and R. P. Angliss. 1997. Guidelines for Assessing Marine Mammal Stocks: Report of the GAMMS Workshop April 3-5, 1996, Seattle, Washington. U. S. Dep. Commer., NOAA Tech. Memo. NMFS-OPR-12. 93 pp.

Walker, W. A., S. Leatherwood, K. R. Goodrich, W. F. Perrin and R. K. Stroud. 1986. Geographical variation and biology of the Pacific white-sided dolphin, *Lagenorhynchus obliquidens*, in the north-eastern Pacific. *In:* Bryden, M. M. and R. Harrison (eds.), Research on Dolphins, p. 441-465. Clarendon Press, Oxford.

Revised 12/15/2008

RISSO'S DOLPHIN (*Grampus griseus*): California/Oregon/Washington Stock

STOCK DEFINITION AND GEOGRAPHIC RANGE

Risso's dolphins are distributed world-wide in tropical and warm-temperate waters. Off the U.S. West coast, Risso's dolphins are commonly seen on the shelf in the Southern California Bight and in slope and offshore waters of California, Oregon and Washington. Based on sighting patterns from recent aerial and shipboard surveys conducted in these three states during different seasons (Figure 1), animals found off California during the colder water months are thought to shift northward into Oregon and Washington as water temperatures increase in late spring and summer (Green et al. 1992). The southern end of this population's range is not well-documented, but previous surveys have shown a conspicuous 500 nmi distributional gap between these animals and Risso's dolphins sighted south of Baja California and in the Gulf of California (Mangels and Gerrodette 1994). Thus this population appears distinct from animals found in the eastern tropical Pacific and the Gulf of California. Although Risso's dolphins are not restricted to U.S. waters, cooperative management agreements with Mexico exist only for the tuna purse seine fishery and not for other fisheries which may take this species (e.g. gillnet fisheries). For the Marine Mammal Protection Act (MMPA) stock assessment reports, Risso's dolphins within the Pacific U.S. Exclusive Economic Zone are divided into two discrete, non-contiguous areas: 1) waters off California, Oregon and Washington (this report), and 2) Hawaiian waters.

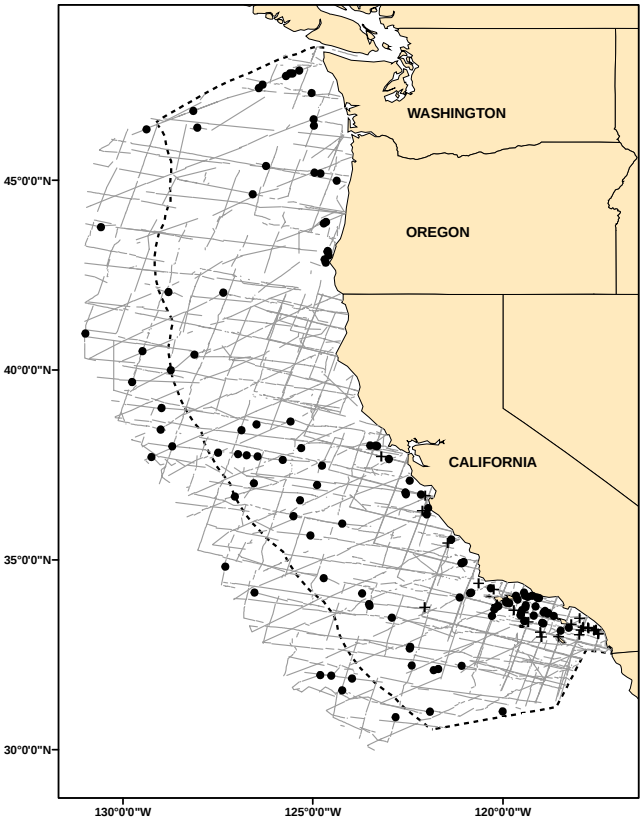

Figure 1. Risso's dolphin sightings based on aerial and shipboard surveys off California, Oregon, and Washington, 1991-2005 (see Appendix 2 for data sources and information on timing and location of survey effort). Dashed line represents the U.S. EEZ, thin lines indicate completed transect effort of all surveys combined. Key: • = summer/autumn ship-based sightings; + = winter/spring aerial-based sightings.

POPULATION SIZE

Current estimates of population size are derived from two shipboard surveys within 300 nmi of the coasts of California, Oregon, and Washington in summer/autumn of 2001 (Barlow and Forney 2007) and 2005 (Forney 2007). The distribution of Risso's dolphins throughout this region is highly variable, apparently in response to oceanographic changes on both seasonal and interannual time scales (Forney and Barlow 1998). As oceanographic conditions vary, Risso's dolphins may spend time outside the U.S.

Exclusive Economic Zone, and therefore a multi-year average abundance estimate is the most appropriate for management within U.S. waters. The 2001-2005 geometric mean abundance estimate for California, Oregon and Washington waters based on the two most recent ship surveys is 11,621 (CV = 0.17) Risso's dolphins (Barlow and Forney 2007, Forney, 2007).

Minimum Population Estimate

The log-normal 20th percentile of the 2001-2005 geometric mean abundance estimate is 10,054 Risso's dolphins.

Current Population Trend

Barlow and Forney (2007) report abundance estimates ranging from approximately 5,000 to 11,000 animals in California waters for five separate surveys conducted between 1991 and 2005, with no apparent trend in abundance. Inter-annual variability in the distribution of Risso's dolphin within the ship survey study area is likely responsible for the differences in estimated abundance between surveys. Currently, there is no evidence of a trend in abundance for this stock.

CURRENT AND MAXIMUM NET PRODUCTIVITY RATES

No information on current or maximum net productivity rates is available for this stock.

POTENTIAL BIOLOGICAL REMOVAL

The potential biological removal (PBR) level for this stock is calculated as the minimum population size (10,054) times one half the default maximum net growth rate for cetaceans (½ of 4%) times a recovery factor of 0.48 (for a species of unknown status with a mortality rate CV > 0.30 and < 0.60; Wade and Angliss 1997), resulting in a PBR of 97 Risso's dolphins per year.

HUMAN-CAUSED MORTALITY AND SERIOUS INJURY

Fishery Information

A summary of recent fishery mortality and injury for this stock of Risso's dolphin is shown in Table 1. More detailed information on these fisheries is provided in Appendix 1. Mortality estimates for the California drift gillnet fishery are included for the five most recent years of monitoring, 2002-2006 (Carretta and Chivers 2004, Carretta et al. 2005a, 2005b, Carretta and Enriquez 2006, 2007). After the 1997 implementation of a Take Reduction Plan, which included skipper education workshops and required the use of pingers and minimum 6-fathom extenders, overall cetacean entanglement rates in the drift gillnet fishery dropped considerably (Barlow and Cameron 2003). However, because of interannual variability in entanglement rates and the relative rarity of Risso's dolphin entanglements, additional years of data will be required to fully evaluate the effectiveness of pingers for reducing mortality of this particular species. Additional mortality and injury information from the former California shallow set longline fishery and unknown fishery-related strandings are included in Table 1. Mean annual takes in Table 1 are based on 2002-2006 data. This results in an average estimate 4.9 (CV = 0.50) Risso's dolphins taken annually.

Table 1. Summary of available information on the incidental mortality and injury of Risso's dolphin (California/ Oregon/Washington Stock) in commercial fisheries that might take this species. All observed entanglements of Risso's dolphins resulted in the death of the animal. Coefficients of variation for mortality estimates are provided in parentheses; n/a = not available. Mean annual takes are based on 2002-2006 data unless noted otherwise.

Fishery Name	Data Type	Year(s)	Percent Observer Coverage	Observed Mortality	Estimated Annual Mortality (CV)	Mean Annual Takes (CV)
CA/OR thresher shark/swordfish drift gillnet fishery	observer	2002	22.1%	0	0	4 (0.50)
		2003	20.2%	4	20 (0.50)	
		2004	20.6%	0	0	
		2005	20.9%	0	0	
		2006	18.5%	0	0	

Fishery Name	Data Type	Year(s)	Percent Observer Coverage	Observed Mortality	Estimated Annual Mortality (CV)	Mean Annual Takes (CV)
CA shallow set longline fishery	observer	2001 2002 2003 2004 No fishery in 2005	n/a	1 animal released injured in 2003, hook not removed	n/a	0.25 (n/a)
CA deep set longline fishery	observer	2006	100%	0	0	0
Market squid purse seine	observer	2004-2006	<10%	0	0	0
Unknown fishery	Stranding	2002 2003		2 1	n/a n/a	0.6 (n/a)
Minimum total annual takes						4.9 (0.50)

Drift gillnet fisheries for swordfish and sharks exist along the entire Pacific coast of Baja California, Mexico and may take animals from this population. Quantitative data are available only for the Mexican swordfish drift gillnet fishery, which uses vessels, gear, and operational procedures similar to those in the U.S. drift gillnet fishery, although nets may be up to 4.5 km long (Holts and Sosa-Nishizaki 1998). The fleet increased from two vessels in 1986 to 31 vessels in 1993 (Holts and Sosa-Nishizaki 1998). The total number of sets in this fishery in 1992 can be estimated from data provided by these authors to be approximately 2700, with an observed rate of marine mammal bycatch of 0.13 animals per set (10 marine mammals in 77 observed sets; Sosa-Nishizaki et al. 1993). This overall mortality rate is similar to that observed in California driftnet fisheries during 1990-95 (0.14 marine mammals per set; Julian and Beeson, 1998), but species-specific information is not available for the Mexican fisheries. Previous efforts to convert the Mexican swordfish driftnet fishery to a longline fishery have resulted in a mixed-fishery, with 20 vessels alternately using longlines or driftnets, 23 using driftnets only, 22 using longlines only, and seven with unknown gear type (Berdegué 2002).

Additional mortality of unknown extent has been documented for Risso's dolphins in the squid purse seine fishery off Southern California (Heyning et al. 1994). This mortality probably represented animals killed intentionally to protect catch or gear, rather than incidental mortality, and such intentional takes are now illegal under the 1994 Amendment to the MMPA. This fishery has expanded markedly since 1992 (California Department of Fish and Game, unpubl. data). In addition to mortality observed in the drift gillnet fishery, there were three fishery-related strandings of Risso's dolphin during 2002-2006. Bullets or bullet fragments were removed from two of the three animals while the third animal showed evidence of gunshot wounds. Two animals had recently been feeding on squid. The timing, circumstances and location of the strandings suggests that the squid purse seine fishery may have been responsible for the mortality. An observer program in the squid purse seine fishery was initiated in 2004 and a total of 193 sets have been observed through 2006 without a Risso's dolphin interaction. Observer coverage in this fishery has been less than 10% of all fishing effort.

STATUS OF STOCK

The status of Risso's dolphins off California, Oregon and Washington relative to OSP is not known, and there are insufficient data to evaluate potential trends in abundance. No habitat issues are known to be of concern for this species. They are not listed as "threatened" or "endangered" under the Endangered Species Act nor as "depleted" under the MMPA. Over the last 5-year period (2002-2006), the average annual human-caused mortality (4.9 animals) is estimated to be less than the PBR (97), and therefore they are not classified as a "strategic" stock under the MMPA. The total fishery mortality and serious injury for this stock is less than 10% of the calculated PBR and, therefore, can be considered to be insignificant and approaching zero mortality and serious injury rate.

REFERENCES

Barlow, J. and G. A. Cameron. 2003. Field experiments show that acoustic pingers reduce marine mammal bycatch in the California drift gillnet fishery. Marine Mammal Science 19(2):265-283.

Barlow, J. and K.A. Forney. 2007. Abundance and population density of cetaceans in the California Current ecosystem. Fishery Bulletin 105:509-526.

Berdegué, J. 2002. Depredación de las especies pelágicas reservadas a la pesca deportiva y especies en peligro de extinción con uso indiscriminado de artes de pesca no selectivas (palangres, FAD's, trampas para peces y redes de agallar fijas y a la deriva) por la flota palangrera Mexicana. Fundación para la conservación de los picudos. A.C. Mazatlán, Sinaloa, 21 de septiembre.

Carretta, J.V. and L. Enriquez. 2007. Marine mammal and sea turtle bycatch in the California/Oregon thresher shark and swordfish drift gillnet fishery in 2006. Administrative Report LJ-07-xx, available from Southwest Fisheries Science Center, 8604 La Jolla Shores Drive, La Jolla, CA 92037. 9p.

Carretta, J.V. and L. Enriquez. 2006. Marine mammal bycatch and estimated mortality in California commercial fisheries during 2005. Administrative Report LJ-06-07, available from Southwest Fisheries Science Center, 8604 La Jolla Shores Drive, La Jolla, CA 92037. 14p.

Carretta, J.V. and S.J. Chivers. 2004. Preliminary estimates of marine mammal mortality and biological sampling of cetaceans in California gillnet fisheries for 2003. Paper SC/56/SM1 presented to the IWC Scientific Committee, June 2004 (unpublished). [Available from Southwest Fisheries Science Center, National Marine Fisheries Service, 8604 La Jolla Shores Drive, La Jolla, CA 92037, USA].

Carretta, J.V., S.J. Chivers, and K. Danil. 2005a. Preliminary estimates of marine mammal bycatch, mortality, and biological sampling of cetaceans in California gillnet fisheries for 2004. Administrative Report LJ-05-10, available from Southwest Fisheries Science Center, 8604 La Jolla Shores Drive, La Jolla, California, 92037. 17 p.

Carretta, J.V., T. Price, D. Petersen, and R. Read. 2005b. Estimates of marine mammal, sea turtle, and seabird mortality in the California drift gillnet fishery for swordfish and thresher shark, 1996-2002. Marine Fisheries Review 66(2):21-30.

Forney, K. A. and J. Barlow. 1998. Seasonal patterns in the abundance and distribution of California cetaceans, 1991-92. Mar. Mamm. Sci. 14:460-489.

Forney, K. A., J. Barlow and J. V. Carretta. 1995. The abundance of cetaceans in California waters. Part II: Aerial surveys in winter and spring of 1991 and 1992. Fish. Bull. 93:15-26.

Forney, K.A. 2007. Preliminary estimates of cetacean abundance along the U.S. west coast and within four National Marine Sanctuaries during 2005. U.S. Department of Commerce, NOAA Technical Memorandum NMFS-SWFSC-406. 27 p.

Green, G., J. J. Brueggeman, R. A. Grotefendt, C. E. Bowlby, M. L. Bonnell, and K. C. Balcomb, III. 1992. Cetacean distribution and abundance off Oregon and Washington. Ch. 1. In: Oregon and Washington Marine Mammal and Seabird Surveys. OCS Study 91-0093. Final Report prepared for Pacific OCS Region, Minerals Management Service, U.S. Department of the Interior, Los Angeles, California.

Green, G., R. A. Grotefendt, M. A. Smultea, C. E. Bowlby, and R. A. Rowlett. 1993. Delphinid aerial surveys in Oregon and Washington waters. Final Report prepared for NMFS, National Marine Mammal Laboratory, 7600 Sand Point Way, NE, Seattle, Washington, 98115, Contract #50ABNF200058.

Heyning, J. E., T. D. Lewis and C. D. Woodhouse. 1994. A note on odontocete mortality from fishing gear entanglements off Southern California. Rep. Int. Whal. Commn. Special Issue 15:439-442.

Holts, D. Southwest Fisheries Science Center, National Marine Fisheries Service, P.O. Box 271, La Jolla, CA 92038.

Holts, D. and O. Sosa-Nishizaki. 1998. Swordfish, *Xiphias gladius*, fisheries of the eastern North Pacific Ocean. *In*: I. Barrett, O. Sosa-Nishizaki and N. Bartoo (eds.). Biology and fisheries of swordfish, *Xiphias gladius*. Papers from the International Symposium on Pacific Swordfish, Ensenada Mexico, 11-14 December 1994. U.S. Dep. Commer., NOAA Tech. Rep. NMFS 142, 276 p.

Julian, F. and M. Beeson. 1998. Estimates of mammal, turtle and bird mortality for two California gillnet fisheries: 1990-1995. Fish. Bull. 96:271-284.

Mangels, K. F. and Gerrodette, T. 1994. Report of cetacean sightings during a marine mammal survey in the eastern Pacific Ocean and Gulf of California aboard the NOAA ships *McARTHUR* and *DAVID STARR JORDAN* July 28 - November 6, 1993. U.S. Dep. Commer., NOAA Tech. Memo. NMFS-SWFSC-211. 88 pp.

Shane, S. 1994. Occurrence and habitat use of marine mammals at Santa Catalina Island, California from 1983-91. Bull. Southern California Acad. Sci. 93:13-29.

Sosa-Nishizaki, O., R. De la Rosa Pacheco, R. Castro Longoria, M. Grijalva Chon, and J. De la Rosa Velez. 1993. Estudio biologico pesquero del pez (*Xiphias gladius*) y otras especies de picudos (marlins y pez vela). Rep. Int. CICESE, CTECT9306.

Wade, P. R. and R. P. Angliss. 1997. Guidelines for Assessing Marine Mammal Stocks: Report of the GAMMS Workshop April 3-5, 1996, Seattle, Washington. U. S. Dep. Commerce, NOAA Tech. Memo. NMFS-OPR-12. 93 pp.

Revised 12/15/2008

BOTTLENOSE DOLPHIN (*Tursiops truncatus*): California Coastal Stock

STOCK DEFINITION AND GEOGRAPHIC RANGE

Bottlenose dolphins are distributed world-wide in tropical and warm-temperate waters. In many regions, including California, separate coastal and offshore populations are known (Walker 1981; Ross and Cockcroft 1990; Van Waerebeek et al. 1990). Based on nuclear and mtDNA analyses, Lowther (2006) identified 5 haplotypes from 29 coastal animals and 25 haplotypes from 40 offshore animals from the U.S. west coast. There were no shared haplotypes between coastal and offshore animals and significant genetic differentiation between the two ecotypes was evident. California coastal bottlenose dolphins are found within about one kilometer of shore (Figure 1; Hansen, 1990; Carretta et al. 1998; Defran and Weller 1999) primarily from Point Conception south into Mexican waters, at least as far south as San Quintin, Mexico. In southern California, animals are found within 500 m of the shoreline 99% of the time and within 250 m 90% of the time (Hanson and Defran 1993). Oceanographic events appear to influence the distribution of animals along the coasts of California and Baja California, Mexico, as indicated by a change in residency patterns along Southern California and a northward range extension into central California after the 1982-83 El Niño (Hansen and Defran 1990; Wells et al. 1990). Since the 1982-83 El Niño, which increased water temperatures off California, they have been consistently sighted in central California as far north as San Francisco. Photo-identification studies have documented north-south movements of coastal bottlenose dolphins (Hansen 1990; Defran et al. 1999), and monthly counts based on surveys between the U.S./Mexican border and Point Conception are variable (Carretta et al. 1998), indicating that animals are moving into and out of this area. There is little site fidelity of coastal bottlenose dolphins along the California coast; over 80% of the dolphins identified in Santa Barbara, Monterey, and Ensenada have also been identified off San Diego (Defran et al. 1999, Feinholz 1996, Defran, unpublished data). Although coastal bottlenose dolphins are not restricted to U.S. waters, cooperative management agreements with Mexico exist only for the tuna purse seine fishery and not for other fisheries which may take this species. Therefore, the management stock includes only animals found within U.S. waters. For the Marine Mammal Protection Act (MMPA) stock assessment reports, bottlenose dolphins within the Pacific U.S. Exclusive Economic Zone are divided into three stocks: 1) California coastal stock (this report), 2) California, Oregon and Washington offshore stock, and 3) Hawaiian stock.

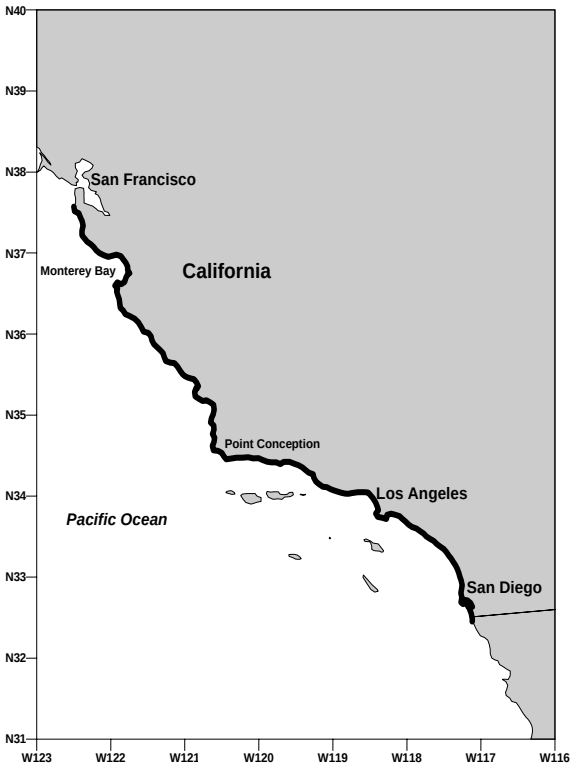

Figure 1. Approximate range (in bold) of California coastal bottlenose dolphins based on aerial surveys along the coast of California from 1990-2000. This population of bottlenose dolphins is found within about 1 km of shore.

POPULATION SIZE

Based on photographic mark-recapture surveys conducted along the San Diego coast in 2004 and 2005, the most recent estimate of population size is 323 dolphins (CV = 0.13, 95% CI 259-430; Dudzik et al. 2006). This estimate does not reflect that approximately 35% of dolphins encountered lack identifiable dorsal fin marks (Defran and Weller 1999). If 35% of all animals lack distinguishing marks, then the true population size would be closer to 450-500 animals. Comparing the most recent population size estimate

with those obtained from 1987-89 (354 dolphins, 95% CI 330 – 390) and 1996-98 (356 dolphins, 95% CI 306 – 437; Dudzik 1999) suggests that the population size has been stable for approximately 20 years. Older estimates of population size for this stock range from 234 (95% CI 205-263) to 285 (95% CI 265-306) animals for the period 1985-89 (Defran and Weller 1999). Because coastal bottlenose dolphins spend an unknown amount of time in Mexican waters, where they may be subject to mortality in Mexican fisheries, an average abundance estimate for California only is the most appropriate for U.S. management of this stock.

Minimum Population Estimate

The minimum number of dolphins photographically identified during 2004-2005 field studies was 164, however, the discovery curve for new animals had not yet reached an asymptote during that study (Dudzik et al. 2006). The minimum population estimate for this stock is therefore taken as the lower 20th percentile of the log-normal distribution of abundance obtained from the photographic mark-recapture estimate (Dudzik et al. 2006), or approximately 290 dolphins.

Current Population Trend

Based on a comparison of mark-recapture abundance estimates for the periods 1987-89 ($\hat{N}$= 354), 1996-98 ($\hat{N}$= 356), and 2004-05 ($\hat{N}$= 323), Dudzik et al. (2006) stated that the population size had remained stable over this period.

CURRENT AND MAXIMUM NET PRODUCTIVITY RATES

No information on current or maximum net productivity rates is available for California coastal bottlenose dolphins.

POTENTIAL BIOLOGICAL REMOVAL

The potential biological removal (PBR) level for this stock is calculated as the minimum population size (290) times one half the default maximum net growth rate for cetaceans (½ of 4%) times a recovery factor of 0.50 (for a species of unknown status with no estimated fishery mortality; Wade and Angliss 1997), resulting in a PBR of 2.9 coastal bottlenose dolphins per year. Not all California coastal bottlenose dolphins are present in U.S. waters at any given moment and approximately 18% of the stock's range occurs in Mexican waters. Thus, the PBR is prorated by a minimum factor of 0.82 to account for time that animals spend outside of U.S. waters. Without additional data on the residence times of dolphins in Mexican waters, this factor cannot be improved upon. Because this stock spends some of its time outside the U.S. EEZ, the PBR allocation for U.S. waters is 2.9 x 0.82 = 2.4 dolphins per year.

HUMAN-CAUSED MORTALITY AND SERIOUS INJURY

Fishery Information

Due to its exclusive use of coastal habitats, this bottlenose dolphin population is susceptible to fishery-related mortality in coastal set net fisheries. A summary of information on fishery mortality and injury for this stock of bottlenose dolphin is shown in Table 1. More detailed information on the set gillnet fishery is provided in Appendix 1. From 1991-94, no bottlenose dolphins were observed taken in this fishery with 10-15% observer coverage (Julian and Beeson 1998). The observer program was discontinued at the end of 1994, when coastal set gillnet fishing was banned within 3 nmi of the southern California coast. In 2002, a ban on set gill and trammel nets inshore of 60 fathoms from Point Reyes to Point Arguello became effective. Because of these closures, the potential for mortality of coastal bottlenose dolphins in the California set gillnet fishery has been greatly reduced. Fisher self-report data and 36 stranding records for 1997-2001 do not include any evidence of fishery interactions for this stock. A renewed observer program began in the halibut set gillnet fishery in 2006. Through late 2007, a total of 260 sets were observed without a cetacean interaction. In 2003, an immature female bottlenose dolphin stranded dead in San Diego, California, with 3.5-inch mesh gillnet wrapped around its tailstock (SWFSC stranding KXD0048). Perforation of the animal's skin suggests the net was on the animal for some time. Mitochondrial DNA analysis showed that the haplotype for this animal matches that of known *coastal* animals (Lowther 2006; Lowther et al. in prep). The fishery responsible for this mortality is unknown, but the location and type of gillnet found suggests either a set or drift gillnet targeting yellowtail, white seabass, or barracuda. In 2004, a bottlenose dolphin with missing flukes washed ashore near Newport Beach, California, suggestive of an interaction with an entangling net fishery. The haplotype of this animal

matched those of known *offshore* bottlenose dolphins (Lowther 2006; Lowther et al., in prep). Coastal gillnet fisheries exist in Mexico and may take animals from this population, but no details are available.

Table 1. Summary of available information on the incidental mortality and serious injury of bottlenose dolphins (California Coastal Stock) in commercial fisheries that might take this species. A renewed observer program began in the halibut set gillnet fishery in 2006 (12 sets observed total, <1% observer coverage).

Fishery Name	Data Type	Year(s)	Percent Observer Coverage	Observed Mortality	Estimated Annual Mortality	Mean Annual Takes (CV in parentheses)
CA angel shark/ halibut and other species large mesh (>3.5in) set gillnet fishery	observer	2002 2003 2004 2005 2006	0% 0% 0% 0% <1%	0	0	0
Unknown fishery	stranding	2002-2006	One bottlenose dolphin with a coastal stock haplotype stranded entangled in 3.5-inch mesh gillnet in 2003			≥0.2 (n/a)
Minimum total annual takes						≥0.2 (n/a)

Other removals

Seven coastal bottlenose dolphins were collected during the late 1950s in the vicinity of San Diego (Norris and Prescott 1961). Twenty-seven additional bottlenose dolphins were captured off California between 1966 and 1982 (Walker 1975; Reeves and Leatherwood 1984), but based on the locations of capture activities, these animals probably were offshore bottlenose dolphins (Walker 1975). No additional captures of coastal bottlenose dolphins have been documented since 1982, and no live-capture permits are currently active for this species.

STATUS OF STOCK

The status of coastal bottlenose dolphins in California relative to OSP is not known, and there is no evidence of a trend in abundance. They are not listed as "threatened" or "endangered" under the Endangered Species Act nor as "depleted" under the MMPA. Coastal bottlenose dolphins are not classified as a "strategic" stock under the MMPA because total annual fishery mortality and serious injury for this stock (≥0.2 per year) is less than the PBR (2.4). The total human-caused mortality and serious injury for this stock is less than 10% of the calculated PBR and, therefore, can be considered to be insignificant and approaching zero.

Habitat Issues

Pollutant levels, especially DDT residues, found in Southern California coastal bottlenose dolphins have been found to be among the highest of any cetacean examined (O'Shea et al. 1980; Schafer et al. 1984). Although the effects of pollutants on cetaceans are not well understood, they may affect reproduction or make the animals more prone to other mortality factors (Britt and Howard 1983; O'Shea et al. 1999). This population of bottlenose dolphins may also be vulnerable to the effects of morbillivirus outbreaks, which were implicated in the 1987-88 mass mortality of bottlenose dolphins on the U.S. Atlantic coast (Lipscomb et al. 1994).

REFERENCES

Britt, J.O. and E. B. Howard. 1983. Tissue residues of selected environmental contaminants in marine mammals. *In:* Howard, E. B. (ed.), Pathobiology of Marine Mammal Diseases. CRC Press, Boca Raton, Florida.

Carretta, J. V., K. A. Forney and J. L. Laake. 1998. The abundance of southern California coastal bottlenose dolphins estimated from tandem aerial surveys. Mar. Mamm. Sci. 14:655-675.

Defran, R. H. and D. W. Weller. 1999. Occurrence, distribution, site fidelity and school size of bottlenose dolphins (*Tursiops truncatus*) off San Diego, California. Mar. Mamm. Sci. 15:366-380.

Defran, R. H., D. W. Weller, D. L. Kelly, and M. A. Espinosa. 1999. Range characteristics of Pacific coast bottlenose dolphins (*Tursiops truncatus*) in the Southern California Bight. Mar. Mamm. Sci. 15:381-393.

Dudzik, K.J. 1999. Population dynamics of the Pacific coast bottlenose dolphin (*Tursiops truncatus*). M.S. Thesis, San Diego State University, San Diego, California 92182. 63pp.

Dudzik, K.J., K.M. Baker, and D.W. Weller. 2006. Mark-recapture abundance estimate of California coastal stock bottlenose dolphins: February 2004 to April 2005. SWFSC Administrative Report LJ-06-02C, available from Southwest Fisheries Science Center, 8604 La Jolla Shores Drive, La Jolla, CA 92037. 15p.

Feinholz, D.M. 1996. Pacific coast bottlenose dolphins (Tursiops truncatus) in Monterey Bay, California. M.S. Thesis, San Jose State University, San Jose, CA. 78p.

Forney, K.A., J. Barlow, M.M. Muto, M. Lowry, J. Baker, G. Cameron, J. Mobley, C. Stinchcomb, and J.V. Carretta. 2000. U.S. Pacific Marine Mammal Stock Assessments: 2000. U.S. Department of Commerce, NOAA Technical Memorandum NMFS-SWFSC-300. 276p.

Hansen, L. J. 1990. California coastal bottlenose dolphins. *In*: S. Leatherwood and R.R. Reeves (eds.), The Bottlenose Dolphin, p. 403-420. Academic Press, Inc., San Diego.

Hansen, L. J. and R. H. Defran. 1990. A comparison of photo-identification studies of California coastal bottlenose dolphins. Rep. Int. Whal. Commn. Special Issue 12:101-104.

Hanson, M.T. and R.H. Defran. 1993. The behavior and feeding ecology of the Pacific coast bottlenose dolphin, *Tursiops truncatus*. Aquatic Mammals 19:127-142.

Julian, F. and M. Beeson. 1998. Estimates of mammal, turtle and bird mortality for two California gillnet fisheries: 1990-1995. Fish. Bull. 96:271-284.

Lipscomb, T. P., F. Y. Schulman, D. Moffett, and S. Kennedy. 1994. Morbilliviral disease in Atlantic bottlenose dolphins (*Tursiops truncatus*) from the 1987-88 epizootic. Journal of Wildlife Diseases 30:567-571.

Lowther, J. 2006. Genetic variation of coastal and offshore bottlenose dolphins, *Tursiops truncatus*, in the eastern North Pacific Ocean. M.S. Thesis, University of San Diego, San Diego, California, USA. 126 p.

Lowther, J.L., F.I. Archer, and D.W. Weller. Manuscript in preparation. Genetic variation of coastal and offshore bottlenose dolphins, *Tursiops truncatus*, in the eastern North Pacific Ocean.

O'Shea, T. J., R. L. Brownell, Jr., D. R. Clark, W. A. Walker, M. L. Gray, and T. G. Lamont. 1980. Organochlorine pollutants in small cetaceans from the Pacific and South Atlantic Oceans, November 1968-June 1976. Pesticides Monitoring Journal 14:35-46.

O'Shea, T. J., R. R. Reeves, and A. Kirk Long (eds.). 1999. Marine Mammals and Persistent Ocean Contaminants: Proceedings of the Marine Mammal Commission Workshop, Keystone, Colorado, 12-15 October 1998. Marine Mammal Commission, Bethesda, MD. 150pp.

NMFS, Southwest Fisheries Science Center. P.O. Box 271, La Jolla, CA 92038-0271

Norris, K. S. and J. H. Prescott. 1961. Observation on Pacific cetaceans of Californian and Mexican waters. University of California Publications in Zoology 63:291-402. University of California Press, Berkeley and Los Angeles.

Reeves, R. R. and S. Leatherwood. 1984. Live-capture fisheries for cetaceans in USA and Canadian waters, 1973-1982. Rep. Int. Whal. Commn. 34:497-507.

Ross, G. J. B. and V. G. Cockcroft. 1990. Comments on Australian bottlenose dolphins and the taxonomic status of *Tursiops aduncus* (Ehrenberg, 1832). *In*: The Bottlenose Dolphin (eds. S. Leatherwood and R. R. Reeves). pp. 101-128. Academic Press, 653pp.

Schafer, H. A., R. W. Gossett, C. F. Ward, and A. M. Westcott. 1984. Chlorinated hydrocarbons in marine mammals. Biennial Report, 1983-84, Southern California Coastal Water Research Project, Long Beach, California.

Van Waerebeek, K., J. C. Reyes, A. J. Read, and J. S. McKinnon. 1990. Preliminary observations of bottlenose dolphins from the Pacific coast of South America. *In*: The Bottlenose Dolphin (eds. S. Leatherwood and R. R. Reeves). pp. 143-154 Academic Press, 653 pp.

Walker, W. A. 1975. Review of the live-capture fishery for smaller cetaceans taken in Southern California waters for public display, 1966-77. J. Fish. Res. Board. Can. 32:1197-1211.

Walker, W. A. 1981. Geographical variation in morphology and biology of bottlenose dolphins (*Tursiops*) in the eastern North Pacific. Admin. Rep. LJ-81-03C. Southwest Fisheries Science Center, National Marine Fisheries Service, P.O. Box 271, La Jolla, CA 92038, USA. 52p.

Ward, B.G. 1999. Movement patterns and feeding ecology of the Pacific coast bottlenose dolphin (*Tursiops truncatus*). M.S. Thesis, San Diego State University, San Diego, California, 92182. 98pp.

Wells, R. S., L. J. Hansen, A. B. Baldridge, T. P. Dohl, D. L. Kelly and R. H Defran. *In*: S. Leatherwood and R. R. Reeves (eds.), The Bottlenose Dolphin, p. 421-431. Academic Press, Inc., San Diego.

Wade, P. R. and R. P. Angliss. 1997. Guidelines for Assessing Marine Mammal Stocks: Report of the GAMMS Workshop April 3-5, 1996, Seattle, Washington. U. S. Dep. Commerce, NOAA Tech. Memo. NMFS-OPR-12. 93 pp.

Revised 12/15/2008

BOTTLENOSE DOLPHIN (*Tursiops truncatus*): California/Oregon/Washington Offshore Stock

STOCK DEFINITION AND GEOGRAPHIC RANGE

Bottlenose dolphins are distributed world-wide in tropical and warm-temperate waters. In many regions, including California, separate coastal and offshore populations are known (Walker 1981; Ross and Cockcroft 1990; Van Waerebeek et al. 1990; Lowther 2006; Lowther et al. in prep.). On surveys conducted off California, offshore bottlenose dolphins have been found at distances greater than a few kilometers from the mainland and throughout the Southern California Bight. They have also been documented in offshore waters as far north as about 41°N (Figure 1), and they may range into Oregon and Washington waters during warm-water periods. Sighting records off California and Baja California (Lee 1993; Mangels and Gerrodette 1994) suggest that offshore bottlenose dolphins have a continuous distribution in these two regions. Based on aerial surveys conducted during winter/spring 1991-92 (Forney et al. 1995) and shipboard surveys conducted in summer/fall 1991 (Barlow 1995), no seasonality in distribution is apparent (Forney and Barlow 1998). Offshore bottlenose dolphins are not restricted to U.S. waters, but cooperative management agreements with Mexico exist only for the tuna purse seine fishery and not for other fisheries which may take this species (e.g. gillnet fisheries). Therefore, the management stock includes only animals found within U.S. waters. For the Marine Mammal Protection Act (MMPA) stock assessment reports, bottlenose dolphins within the Pacific U.S. Exclusive Economic Zone are divided into three stocks: 1) California coastal stock, 2) California, Oregon and Washington offshore stock (this report), and 3) Hawaiian stock.

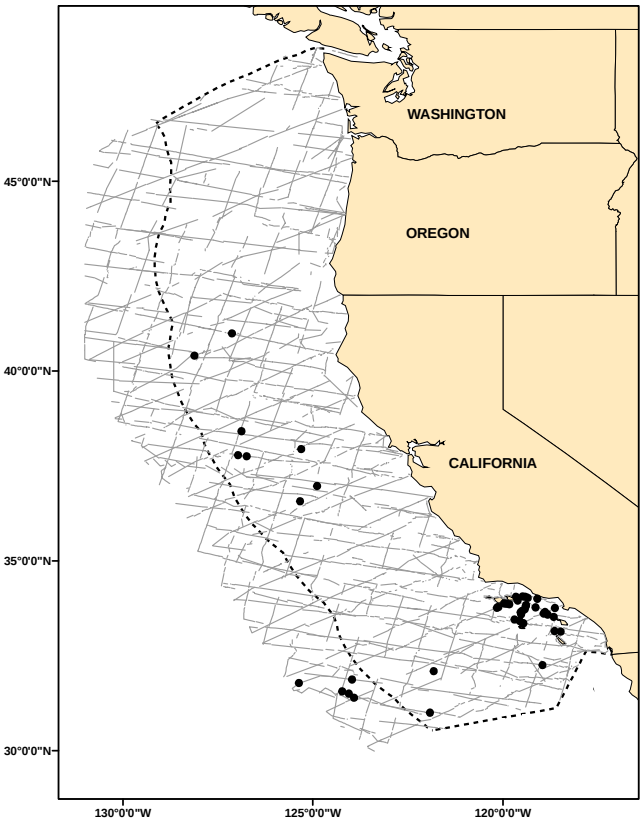

Figure 1. Offshore bottlenose dolphin sightings based on shipboard surveys off California, Oregon, and Washington, 1991-2005 (see Appendix 2 for data sources and information on timing and location of survey effort). Dashed line represents the U.S. EEZ, thin lines indicate completed transect effort of all surveys combined.

POPULATION SIZE

The most recent shipboard surveys conducted within 300 nmi of the coasts of California, Oregon, and Washington were in and 2001 (Barlow and Forney 2007) and 2005 (Forney 2007). Because the distribution of bottlenose dolphins appears to vary interannually and they may spend time outside the U.S. Exclusive Economic Zone, a multi-year average abundance estimate is the most appropriate for management within U.S. waters. The most comprehensive multi-year average abundance is the geometric

mean abundance estimate for California, Oregon and Washington waters based on the 2001-2005 ship surveys, or 3,495 (CV = 0. 0.31) offshore bottlenose dolphins (Barlow and Forney 2007, Forney 2007).

Minimum Population Estimate

The log-normal 20th percentile of the 2001-2005 average abundance estimate is 2,706 offshore bottlenose dolphins.

Current Population Trend

No information on trends in abundance of offshore bottlenose dolphins is available.

CURRENT AND MAXIMUM NET PRODUCTIVITY RATES

No information on current or maximum net productivity rates is available for this population of offshore bottlenose dolphins.

POTENTIAL BIOLOGICAL REMOVAL

The potential biological removal (PBR) level for this stock is calculated as the minimum population size (2,706) times one half the default maximum net growth rate for cetaceans (½ of 4%) times a recovery factor of 0.50 (for a species of unknown status with fishery mortality rate CV < 0.30; Wade and Angliss 1997), resulting in a PBR of 27 offshore bottlenose dolphins per year.

HUMAN-CAUSED MORTALITY AND SERIOUS INJURY

Fishery Information

A summary of known fishery mortality and injury for this stock of bottlenose dolphin is shown in Table 1. More detailed information on these fisheries is provided in Appendix 1. Mortality estimates for the California drift gillnet fishery are included for the five most recent years of monitoring, 2002-2006 (Carretta and Chivers 2004, Carretta et al. 2005a, 2005b, Carretta and Enriquez 2006, 2007). After the 1997 implementation of a Take Reduction Plan, which included skipper education workshops and required the use of pingers and minimum 6-fathom extenders, overall cetacean entanglement rates in the drift gillnet fishery dropped considerably (Barlow and Cameron 2003). However, because of interannual variability in entanglement rates and the rarity of bottlenose dolphin entanglements, additional years of data will be required to fully evaluate the effectiveness of pingers for reducing mortality of this particular species. In 2004, a bottlenose dolphin stranded dead near Newport Beach, California, with its flukes cut off, suggestive of an interaction with an entangling net fishery. The haplotype of this animal matched those of known *offshore* bottlenose dolphins (Lowther 2006, Lowther et al., in prep). Mean annual takes in Table 1 are based on 2002-2006 data. This results in an average estimate of 0.2 offshore bottlenose dolphins taken annually.

Table 1. Summary of available information on the incidental mortality and injury of bottlenose dolphins (California/ Oregon/Washington Offshore Stock) in commercial fisheries that might take this species. Mean annual takes are based on 2000-2004 data unless noted otherwise.

Fishery Name	Data Type	Year(s)	Percent Observer Coverage	Observed Mortality	Estimated Annual Mortality	Mean Annual Takes (CV in parentheses)
CA/OR thresher shark/swordfish drift gillnet fishery	observer	2002 2003 2004 2005 2006	22.1% 20.2% 20.6% 20.9% 18.5%	0 0 0 0 0	0 0 0 0 0	0
Unknown fishery	strandings	2004		1	≥1	≥0.2 (n/a)
Minimum total annual takes						≥0.2 (n/a)

Drift gillnet fisheries for swordfish and sharks exist along the entire Pacific coast of Baja California, Mexico and may take animals from this population. Quantitative data are available only for the Mexican swordfish drift gillnet fishery, which uses vessels, gear, and operational procedures similar to those in the U.S. drift gillnet fishery, although nets may be up to 4.5 km long (Holts and Sosa-Nishizaki 1998). The fleet increased from two vessels in 1986 to 31 vessels in 1993 (Holts and Sosa-Nishizaki 1998).

The total number of sets in this fishery in 1992 can be estimated from data provided by these authors to be approximately 2700, with an observed rate of marine mammal bycatch of 0.13 animals per set (10 marine mammals in 77 observed sets; Sosa-Nishizaki et al. 1993). This overall mortality rate is similar to that observed in California driftnet fisheries during 1990-95 (0.14 marine mammals per set; Julian and Beeson, 1998), but species-specific information is not available for the Mexican fisheries. Previous efforts to convert the Mexican swordfish driftnet fishery to a longline fishery have resulted in a mixed-fishery, with 20 vessels alternately using longlines or driftnets, 23 using driftnets only, 22 using longlines only, and seven with unknown gear type (Berdegué 2002).

Offshore bottlenose dolphins are often associated with Risso's dolphins and pilot whales, for which mortality has been documented in the squid purse seine fishery off Southern California (Heyning et al. 1994). Based on this association, offshore bottlenose dolphins may also have experienced some mortality in this fishery. However these would probably represent animals killed intentionally to protect catch or gear, rather than incidental kills, and such intentional takes are now illegal under the 1994 Amendment to the MMPA.

Other removals

Twenty-seven bottlenose dolphins were captured off California between 1966 and 1982 (Walker 1975; Reeves and Leatherwood 1984). Based on the locations of capture activities, these animals probably were offshore bottlenose dolphins (Walker 1975). No additional captures of bottlenose dolphins off California have been documented since 1982, and no MMPA live-capture permits are currently active for this species.

STATUS OF STOCK

The status of offshore bottlenose dolphins in California relative to OSP is not known, and there are insufficient data to evaluate trends in abundance. No habitat issues are known to be of concern for this species. They are not listed as "threatened" or "endangered" under the Endangered Species Act nor as "depleted" under the MMPA. Because average annual fishery takes (0.2/year) are less than the calculated PBR (27), offshore bottlenose dolphins are not classified as a "strategic" stock under the MMPA. The total fishery mortality and serious injury for this stock is less than 10% of the PBR and thus can be considered to be insignificant and approaching zero.

REFERENCES

Barlow, J. 1995. The abundance of cetaceans in California waters. Part I: Ship surveys in summer and fall of 1991. Fish. Bull. 93:1-14.

Barlow, J. and G. A. Cameron. 2003. Field experiments show that acoustic pingers reduce marine mammal bycatch in the California drift gillnet fishery. Marine Mammal Science 19(2):265-283.

Berdegué, J. 2002. Depredación de las especies pelágicas reservadas a la pesca deportiva y especies en peligro de extinción con uso indiscriminado de artes de pesca no selectivas (palangres, FAD's, trampas para peces y redes de agallar fijas y a la deriva) por la flota palangrera Mexicana. Fundación para la conservación de los picudos. A.C. Mazatlán, Sinaloa, 21 de septiembre.

Carretta, J.V. and L. Enriquez. 2007. Marine mammal and sea turtle bycatch in the California/Oregon thresher shark and swordfish drift gillnet fishery in 2006. Administrative Report LJ-07-06, available from Southwest Fisheries Science Center, 8604 La Jolla Shores Drive, La Jolla, CA 92037. 9p.

Carretta, J.V. and L. Enriquez. 2006. Marine mammal bycatch and estimated mortality in California commercial fisheries during 2005. Administrative Report LJ-06-07, available from Southwest Fisheries Science Center, 8604 La Jolla Shores Drive, La Jolla, CA 92037. 14p.

Carretta, J.V. and S.J. Chivers. 2004. Preliminary estimates of marine mammal mortality and biological sampling of cetaceans in California gillnet fisheries for 2003. Paper SC/56/SM1 presented to the IWC Scientific Committee, June 2004 (unpublished). [Available from Southwest Fisheries Science Center, National Marine Fisheries Service, 8604 La Jolla Shores Drive, La Jolla, CA 92037, USA].

Carretta, J.V., S.J. Chivers, and K. Danil. 2005a. Preliminary estimates of marine mammal bycatch, mortality, and biological sampling of cetaceans in California gillnet fisheries for 2004. Administrative Report LJ-05-10, available from Southwest Fisheries Science Center, 8604 La Jolla Shores Drive, La Jolla, California, 92037. 17 p.

Carretta, J.V., T. Price, D. Petersen, and R. Read. 2005b. Estimates of marine mammal, sea turtle, and seabird mortality in the California drift gillnet fishery for swordfish and thresher shark, 1996-2002. Marine Fisheries Review 66(2):21-30.Forney, K. A. and J. Barlow. 1998. Seasonal patterns in the abundance and distribution of California cetaceans, 1991-92. Mar. Mamm. Sci. 14:460-489.

Forney, K. A., J. Barlow and J. V. Carretta. 1995. The abundance of cetaceans in California waters. Part II: Aerial surveys in winter and spring of 1991 and 1992. Fish. Bull. 93:15-26.

Forney, K.A. 2007. Preliminary estimates of cetacean abundance along the U.S. west coast and within four National Marine Sanctuaries during 2005. U.S. Department of Commerce, NOAA Technical Memorandum NMFS-SWFSC-406. 27 p.

Heyning, J. E., T. D. Lewis and C. D. Woodhouse. 1994. A note on odontocete mortality from fishing gear entanglements off Southern California. Rep. Int. Whal. Commn. Special Issue 15:439-442.

Holts, D. and O. Sosa-Nishizaki. 1998. Swordfish, *Xiphias gladius*, fisheries of the eastern North Pacific Ocean. *In*: I. Barrett, O. Sosa-Nishizaki and N. Bartoo (eds.). Biology and fisheries of swordfish, *Xiphias gladius*. Papers from the International Symposium on Pacific Swordfish, Ensenada Mexico, 11-14 December 1994. U.S. Dep. Commer., NOAA Tech. Rep. NMFS 142, 276 p.

Julian, F. 1997. Cetacean mortality in California gill net fisheries: Preliminary estimates for 1996. Paper SC/49/SM02 presented to the International Whaling Commission, September 1997 (unpublished). 13 pp.

Julian, F. and M. Beeson. 1998. Estimates of mammal, turtle and bird mortality for two California gillnet fisheries: 1990-1995. Fish. Bull. 96:271-284.

Lee, T. 1993. Summary of cetacean survey data collected between the years of 1974 and 1985. U.S. Dep. Commer., NOAA Tech. Memo. NMFS-SWFSC-181. 184 pp.

Lowther, J. 2006. Genetic variation of coastal and offshore bottlenose dolphins, *Tursiops truncatus*, in the eastern North Pacific Ocean. M.S. Thesis, University of San Diego, San Diego, California, USA. 126 p.

Lowther, J.L., F.I. Archer, and D.W. Weller. Manuscript in preparation. Genetic variation of coastal and offshore bottlenose dolphins, *Tursiops truncatus*, in the eastern North Pacific Ocean.

Mangels, K. F. and Gerrodette, T. 1994. Report of cetacean sightings during a marine mammal survey in the eastern Pacific Ocean and Gulf of California aboard the NOAA ships *McARTHUR* and *DAVID STARR JORDAN* July 28 - November 6, 1993. NOAA Tech. Memo. NMFS, NMFS-SWFSC-211. 88 pp.

Reeves, R. R. and S. Leatherwood. 1984. Live-capture fisheries for cetaceans in USA and Canadian waters, 1973-1982. Rep. Int. Whal. Commn 34:497-507.

Ross, G. J. B. and V. G. Cockcroft. 1990. Comments on Australian bottlenose dolphins and the taxonomic status of *Tursiops aduncus* (Ehrenberg, 1832). *In*: The Bottlenose Dolphin (eds. S. Leatherwood and R. R. Reeves). pp. 101-128. Academic Press, 653pp.

Sosa-Nishizaki, O., R. De la Rosa Pacheco, R. Castro Longoria, M. Grijalva Chon, and J. De la Rosa Velez. 1993. Estudio biologico pesquero del pez (*Xiphias gladius*) y otras especies de picudos (marlins y pez vela). Rep. Int. CICESE, CTECT9306.

Van Waerebeek, K., J. C. Reyes, A. J. Read, and J. S. McKinnon. 1990. Preliminary observations of bottlenose dolphins from the Pacific coast of South America. *In*: The Bottlenose Dolphin (eds. S. Leatherwood and R. R. Reeves). pp. 143-154 Academic Press, 653 pp.

Walker, W. A. 1975. Review of the live-capture fishery for smaller cetaceans taken in Southern California waters for public display, 1966-77. J. Fish. Res. Board. Can. 32:1197-1211.

Walker, W. A. 1981. Geographical variation in morphology and biology of bottlenose dolphins (*Tursiops*) in the eastern North Pacific. Admin. Rep. LJ-81-03C. Southwest Fisheries Science Center, National Marine Fisheries Service, La Jolla, CA 92038. 52p.

Wade, P. R. and R. P. Angliss. 1997. Guidelines for Assessing Marine Mammal Stocks: Report of the GAMMS Workshop April 3-5, 1996, Seattle, Washington. U. S. Dep. Commer., NOAA Tech. Memo. NMFS-OPR-12. 93 pp.

Revised 12/15/2008

STRIPED DOLPHIN (*Stenella coeruleoalba*): California/Oregon/Washington Stock

STOCK DEFINITION AND GEOGRAPHIC RANGE

Striped dolphins are distributed world-wide in tropical and warm-temperate pelagic waters. On recent shipboard surveys extending about 300 nmi offshore of California, they were sighted within about 100-300 nmi from the coast (Figure 1). No sightings have been reported for Oregon and Washington waters, but striped dolphins have stranded in both states (Oregon Department of Fish and Wildlife, unpublished data; Washington Department of Fish and Wildlife, unpublished data). Striped dolphins are also commonly found in the central North Pacific, but sampling between this region and California has been insufficient to determine whether the distribution is continuous. Based on sighting records off California and Mexico, striped dolphins appear to have a continuous distribution in offshore waters of these two regions (Perrin et al. 1985; Mangels and Gerrodette 1994). No information on possible seasonality in distribution is available, because the California surveys which extended 300 nmi offshore were conducted only during the summer/fall period. Although striped dolphins are not restricted to U.S. waters, cooperative management agreements with Mexico exist only for the tuna purse seine fishery and not for other fisheries which may take this species (e.g. gillnet fisheries). Therefore, the management stock includes only animals found within U.S. waters. For the Marine Mammal Protection Act (MMPA) stock assessment reports, striped dolphins within the Pacific U.S. Exclusive Economic Zone are divided into two discrete, non-contiguous areas: 1) waters off California, Oregon and Washington (this report), and 2) waters around Hawaii.

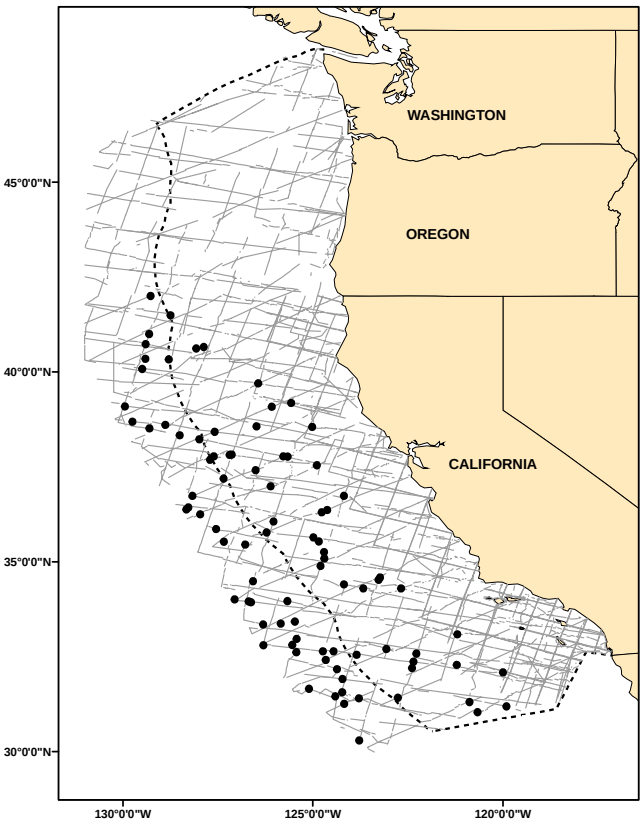

Figure 1. Striped dolphin sightings based on aerial and shipboard surveys off California, Oregon, and Washington, 1991-2005 (see Appendix 2 for data sources and information on timing and location of survey effort). Dashed line represents the U.S. EEZ, thin lines indicate the completed transect effort of all surveys combined.

POPULATION SIZE

Abundance is estimated from two summer/fall shipboard surveys conducted within 300 nmi of the coasts of California, Oregon and Washington in 2001 (Barlow and Forney 2007) and 2005 (Forney 2007). The abundance of striped dolphins in this region appears to be variable between years and may be affected by oceanographic conditions, as with other odontocete species (Forney 1997, Forney and Barlow 1998). Because animals may spend time outside the U.S. Exclusive Economic Zone as oceanographic

conditions change, a multi-year average abundance estimate is the most appropriate for management within U.S. waters. The 2001-2005 geometric mean abundance estimate for California, Oregon and Washington waters based on the 2001 and 2005 ship surveys is 17,925 (CV=0.37) striped dolphins (Barlow and Forney 2007 , Forney 2007).

Minimum Population Estimate

The log-normal 20th percentile of the 2001-2005 mean abundance estimate is 13,251 striped dolphins.

Current Population Trend

Prior to a 1991 shipboard survey (Barlow 1995), striped dolphins were not thought to be common off California (Leatherwood et al. 1982), and two surveys extending approximately 200 nmi offshore of California and Baja California in 1979 and 1980 resulted in only one sighting of three striped dolphins (Smith et al. 1986). Thus it is possible that striped dolphin abundance off California has increased over the last decade (consistent with the observed warming trend for these waters; Roemmich 1992); however, no definitive statement can be made, because statistical estimates of abundance were not obtained for the earlier surveys. Barlow and Forney (2007) reported striped dolphin abundance estimates of 32,370, 14,622, 4,796, 12,570, and 25,561 for the years 1991, 1993, 1996, 2001, and 2005, respectively. Currently, there is no evidence of a trend in abundance for this stock.

CURRENT AND MAXIMUM NET PRODUCTIVITY RATES

No information on current or maximum net productivity rates is available for striped dolphins off California.

POTENTIAL BIOLOGICAL REMOVAL

The potential biological removal (PBR) level for this stock is calculated as the minimum population size (13,251) times one half the default maximum net growth rate for cetaceans (½ of 4%) times a recovery factor of 0.50 (for a species of unknown status with no known fishery mortality; Wade and Angliss 1997), resulting in a PBR of 132 striped dolphins per year.

HUMAN-CAUSED MORTALITY AND SERIOUS INJURY

Fishery Information

A summary of recent fishery mortality and injury for this stock of striped dolphin is shown in Table 1. More detailed information on these fisheries is provided in Appendix 1. Mortality estimates for the California drift gillnet fishery are included for the five most recent years of monitoring, 2002-2006 (Carretta and Chivers 2004, Carretta et al. 2005a, 2005b, Carretta and Enriquez 2006, 2007). No striped dolphins were observed killed in the most recent five-year period. One striped dolphin was observed killed in the drift gillnet fishery in 1994. After the 1997 implementation of a Take Reduction Plan, which included skipper education workshops and required the use of pingers and minimum 6-fathom extenders, overall cetacean entanglement rates in the drift gillnet fishery dropped considerably (Barlow and Cameron 2003). However, because of interannual variability in entanglement rates and the rarity of striped dolphin entanglements, additional years of data will be required to fully evaluate the effectiveness of pingers for reducing mortality of this particular species. Mean annual takes in Table 1 are based on 2002-2006 data. This results in an average estimate of zero striped dolphins taken annually.

Drift gillnet fisheries for swordfish and sharks exist along the entire Pacific coast of Baja California, Mexico and may take animals from this population. Quantitative data are available only for the Mexican swordfish drift gillnet fishery, which uses vessels, gear, and operational procedures similar to those in the U.S. drift gillnet fishery, although nets may be up to 4.5 km long (Holts and Sosa-Nishizaki 1998). The fleet increased from two vessels in 1986 to 31 vessels in 1993 (Holts and Sosa-Nishizaki 1998). The total number of sets in this fishery in 1992 can be estimated from data provided by these authors to be approximately 2700, with an observed rate of marine mammal bycatch of 0.13 animals per set (10 marine mammals in 77 observed sets; Sosa-Nishizaki et al. 1993). This overall mortality rate is similar to that observed in California driftnet fisheries during 1990-95 (0.14 marine mammals per set; Julian and Beeson, 1998), but species-specific information is not available for the Mexican fisheries. Previous efforts to convert the Mexican swordfish driftnet fishery to a longline fishery have resulted in a mixed-fishery, with

20 vessels alternately using longlines or driftnets, 23 using driftnets only, 22 using longlines only, and seven with unknown gear type (Berdegué 2002).

Table 1. Summary of available information on the incidental mortality and injury of striped dolphins (California/ Oregon/Washington Stock) in commercial fisheries that might take this species. Coefficients of variation for mortality estimates are provided in parentheses. Mean annual takes are based on 2002-2006 data unless noted otherwise.

Fishery Name	Data Type	Year(s)	Percent Observer Coverage	Observed Mortality	Estimated Annual Mortality	Mean Annual Takes (CV in parentheses)
CA/OR thresher shark/swordfish drift gillnet fishery	observer	2002-2006	18–22%	0	0	0
Minimum total annual takes						0

Other mortality

One striped dolphin stranded in Oregon in 2006 with "bruising and trauma, possible impact or fisheries interaction" evidence. This results in a human-caused average annual mortality of 0.2 striped dolphins per year for the period 2002-2006.

STATUS OF STOCK

The status of striped dolphins in California relative to OSP is not known, and there are insufficient data to evaluate potential trends in abundance. No habitat issues are known to be of concern for this species. They are not listed as "threatened" or "endangered" under the Endangered Species Act nor as "depleted" under the MMPA. The average annual human-caused mortality in 2002-2006 is 0.2. Because recent fishery and human-caused mortality is less than 10% of the PBR (132), striped dolphins are not classified as a "strategic" stock under the MMPA, and the total fishery mortality and serious injury for this stock can be considered to be insignificant and approaching zero.

REFERENCES

Barlow, J. 1995. The abundance of cetaceans in California waters. Part I: Ship surveys in summer and fall of 1991. Fish. Bull. 93:1-14.

Barlow, J. and G. A. Cameron. 2003. Field experiments show that acoustic pingers reduce marine mammal bycatch in the California drift gillnet fishery. Marine Mammal Science 19(2):265-283.

Barlow, J. and T. Gerrodette. 1996. Abundance of cetaceans in California waters based on 1991 and 1993 ship surveys. U.S. Dep. Commer., NOAA Tech. Memo. NMFS-SWFSC-233. 15 pp.

Berdegué, J. 2002. Depredación de las especies pelágicas reservadas a la pesca deportiva y especies en peligro de extinción con uso indiscriminado de artes de pesca no selectivas (palangres, FAD's, trampas para peces y redes de agallar fijas y a la deriva) por la flota palangrera Mexicana. Fundación para la conservación de los picudos. A.C. Mazatlán, Sinaloa, 21 de septiembre.

Carretta, J.V. and L. Enriquez. 2007. Marine mammal and sea turtle bycatch in the California/Oregon thresher shark and swordfish drift gillnet fishery in 2006. Administrative Report LJ-07-06, available from Southwest Fisheries Science Center, 8604 La Jolla Shores Drive, La Jolla, CA 92037. 9p.

Carretta, J.V. and L. Enriquez. 2006. Marine mammal bycatch and estimated mortality in California commercial fisheries during 2005. Administrative Report LJ-06-07, available from Southwest Fisheries Science Center, 8604 La Jolla Shores Drive, La Jolla, CA 92037. 14p.

Carretta, J.V. and S.J. Chivers. 2004. Preliminary estimates of marine mammal mortality and biological sampling of cetaceans in California gillnet fisheries for 2003. Paper SC/56/SM1 presented to the IWC Scientific Committee, June 2004 (unpublished). [Available from Southwest Fisheries Science Center, National Marine Fisheries Service, 8604 La Jolla Shores Drive, La Jolla, CA 92037, USA].

Carretta, J.V., S.J. Chivers, and K. Danil. 2005a. Preliminary estimates of marine mammal bycatch, mortality, and biological sampling of cetaceans in California gillnet fisheries for 2004.

Administrative Report LJ-05-10, available from Southwest Fisheries Science Center, 8604 La Jolla Shores Drive, La Jolla, California, 92037. 17 p.

Carretta, J.V., T. Price, D. Petersen, and R. Read. 2005b. Estimates of marine mammal, sea turtle, and seabird mortality in the California drift gillnet fishery for swordfish and thresher shark, 1996-2002. Marine Fisheries Review 66(2):21-30.

Forney, K. A. 1997. Patterns of variability and environmental models of relative abundance for California cetaceans. Ph.D. dissertation, Scripps Institution of Oceanography, University of California, San Diego.

Forney, K. A. and J. Barlow. 1998. Seasonal patterns in the abundance and distribution of California cetaceans, 1991-92. Mar. Mamm. Sci. 14:460-489.

Forney, K.A. 2007. Preliminary estimates of cetacean abundance along the U.S. west coast and within four National Marine Sanctuaries during 2005. U.S. Department of Commerce, NOAA Technical Memorandum NMFS-SWFSC-406. 27p.

Holts, D. Southwest Fisheries Science Center, National Marine Fisheries Service, P.O. Box 271, La Jolla, CA 92038.

Holts, D. and O. Sosa-Nishizaki. 1998. Swordfish, *Xiphias gladius*, fisheries of the eastern North Pacific Ocean. *In*: I. Barrett, O. Sosa-Nishizaki and N. Bartoo (eds.). Biology and fisheries of swordfish, *Xiphias gladius*. Papers from the International Symposium on Pacific Swordfish, Ensenada Mexico, 11-14 December 1994. U.S. Dep. Commer., NOAA Tech. Rep. NMFS 142, 276 p.

Julian, F. and M. Beeson. 1998. Estimates of mammal, turtle and bird mortality for two California gillnet fisheries: 1990-1995. Fish. Bull. 96:271-284.

Leatherwood, S., R. R. Reeves, W. F. Perrin, and W. E. Evans. 1982. Whales, dolphins and porpoises of the eastern North Pacific and adjacent Arctic waters. A guide to their identification. NOAA Tech. Rep. NMFS Circular 444, U.S. Dep. Commer., NOAA, NMFS. 245 pp.

Mangels, K. F. and Gerrodette, T. 1994. Report of cetacean sightings during a marine mammal survey in the eastern Pacific Ocean and Gulf of California aboard the NOAA ships *McARTHUR* and *DAVID STARR JORDAN* July 28 - November 6, 1993. U.S. Dep. Commer., NOAA Tech. Memo. NMFS-SWFSC-211. 88 pp.

Perrin, W. F., M. D. Scott, G. J. Walker and V. L. Cass. 1985. Review of geographical stocks of tropical dolphins (*Stenella* spp. and *Delphinus delphis*) in the eastern Pacific. NOAA Tech. Rep. NMFS 28. Available from NMFS, Southwest Fisheries Science Center, P.O. Box 271, La Jolla, California, 92038. 28p.

Roemmich, D. 1992. Ocean warming and sea level rise along the southwest U.S. coast. Science 257:373-375.

Smith, R. C., P. Dustan, D. Au, K. S. Baker, and E. A. Dunlap. 1986. Distribution of cetaceans and sea-surface chlorophyll concentrations in the California Current. Marine Biology 91:385-402.

Sosa-Nishizaki, O., R. De la Rosa Pacheco, R. Castro Longoria, M. Grijalva Chon, and J. De la Rosa Velez. 1993. Estudio biologico pesquero del pez (*Xiphias gladius*) y otras especies de picudos (marlins y pez vela). Rep. Int. CICESE, CTECT9306.

Wade, P. R. and R. P. Angliss. 1997. Guidelines for Assessing Marine Mammal Stocks: Report of the GAMMS Workshop April 3-5, 1996, Seattle, Washington. U. S. Dep. Commer., NOAA Tech. Memo. NMFS-OPR-12. 93 pp.

Revised 12/15/2008

SHORT-BEAKED COMMON DOLPHIN (*Delphinus delphis*): California/Oregon/Washington Stock

STOCK DEFINITION AND GEOGRAPHIC RANGE

Short-beaked common dolphins are the most abundant cetacean off California, and are widely distributed between the coast and at least 300 nmi distance from shore. The abundance of this species off California has been shown to change on both seasonal and inter-annual time scales (Dohl et al. 1986; Barlow 1995; Forney et al. 1995). Historically, they were reported primarily south of Pt. Conception (Dohl et al. 1986), but have been commonly sighted as far north as 42°N during 1991-2005 NMFS line-transect vessel surveys (Figure 1). Four strandings of common dolphins (*Delphinus sp*.) have been reported in Oregon and Washington since 1942 (B. Norberg, pers. comm.), but three of these could not be identified to species. One animal, which stranded in 1983, was identified as a short-beaked common dolphin (J. Hodder, pers. comm.). Significant seasonal shifts in the abundance and distribution of common dolphins have been identified based on winter/spring 1991-92 and summer/fall 1991 surveys (Forney and Barlow 1998). Their distribution is continuous southward into Mexican waters to about 13°N (Perrin et al. 1985; Wade and Gerrodette 1993; Mangels and Gerrodette 1994), and short-beaked common dolphins off California may be an extension of the "northern common dolphin" stock defined for management of eastern tropical Pacific tuna fisheries (Perrin et al. 1985). However, preliminary data on variation in dorsal fin color patterns suggest there may be multiple stocks in this region, including at least two possible stocks in California (Farley 1995). The less abundant long-beaked common dolphin has only recently been recognized as a different species (Heyning and Perrin 1994; Rosel et al. 1994), and much of the available information has not differentiated between the two types of common dolphin. Although short-beaked common dolphins are not restricted to U.S. waters, cooperative management agreements with Mexico exist only for the tuna purse seine fishery and not for other fisheries which may take this species (e.g. gillnet fisheries). Under the Marine Mammal Protection Act (MMPA), short-beaked common dolphins involved in tuna purse seine fisheries in international waters of the eastern tropical Pacific are managed separately, and they are not included in the assessment reports. For the MMPA stock assessment reports, there is a

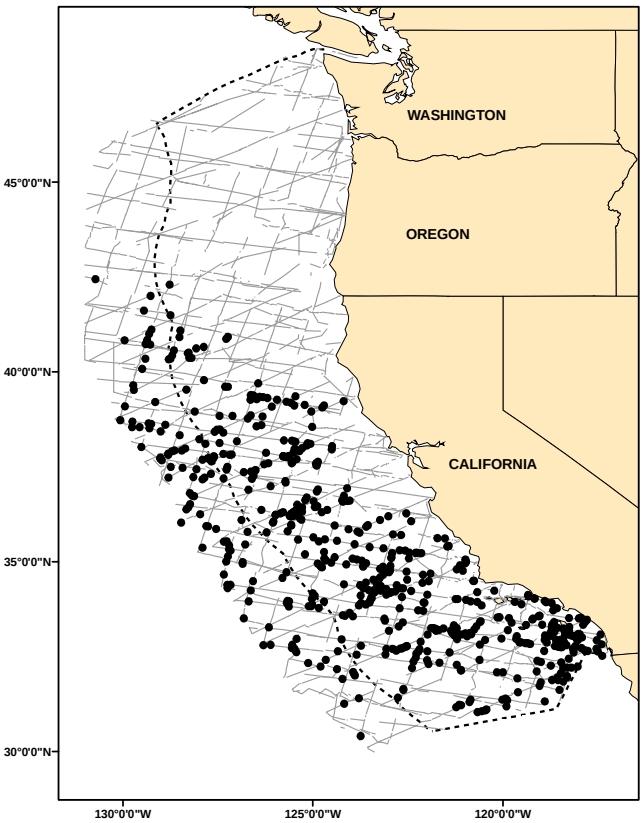

Figure 1. Short-beaked common dolphin sightings based on shipboard surveys off California, Oregon, and Washington, 1991- 2005 (see Appendix 2, for data sources and information on timing and location of survey effort). No *Delphinus* sightings have been made off Washington. Dashed line represents the U.S. EEZ, thin lines indicate completed transect effort of all surveys combined.

single Pacific management stock including only animals found within the U.S. Exclusive Economic Zone of California, Oregon and Washington.

POPULATION SIZE

The most recent estimates of abundance estimates are based on two summer/fall shipboard surveys that were conducted within 300 nmi of the coasts of California, Oregon and Washington in 2001 (Barlow and Forney 2007) and 2005 (Forney 2007). The distribution of short-beaked common dolphins throughout this region is highly variable, apparently in response to oceanographic changes on both seasonal and interannual time scales (Heyning and Perrin 1994; Forney 1997; Forney and Barlow 1998). As oceanographic conditions vary, short-beaked common dolphins may spend time outside the U.S. Exclusive Economic Zone, and therefore a multi-year average abundance estimate is the most appropriate for management within U.S. waters. The 2001-2005 geometric mean abundance estimate for California, Oregon and Washington waters based on the two ship surveys is 392,733 (CV=0.18) short-beaked common dolphins (Forney 2007).

Minimum Population Estimate

The log-normal 20th percentile of the 2001-2005 abundance estimate is 338,708 short-beaked common dolphins.

Current Population Trend

In the past, common dolphin abundance has been shown to increase off California during the warm-water months (Dohl et al. 1986). Surveys conducted during both cold-water and warm-water conditions in 1991 and 1992 (Barlow 1995, Forney et al. 1995) resulted in overall abundance estimates (for both types of common dolphins combined) which were considerably greater than historical estimates (Dohl et al. 1986). The recent combined abundance estimate for the 2001-2005 summer/fall surveys (Forney 2007) is the most precise to date. Environmental models (Forney 1997) and seasonal comparisons (Forney and Barlow 1998) have shown that the abundance of short-beaked common dolphins off California varies with seasonal and interannual changes in oceanographic conditions. An ongoing decline in the abundance of 'northern common dolphins' (including both long-beaked and short-beaked common dolphins) in the eastern tropical Pacific and along the Pacific coast of Mexico suggests a possible northward shift in the distribution of common dolphins (IATTC 1997) during this period of gradual warming of the waters off California (Roemmich 1992). The majority of this shift would likely be reflected in an increase in short-beaked common dolphin abundance. Heyning and Perrin (1994) have detected changes in the proportion of short-beaked to long-beaked common dolphins stranding along the California coast, with short-beaked common dolphin stranding more frequently prior to the 1982-83 El Niño (which increased water temperatures off California), and the long-beaked common dolphin more commonly observed for several years afterwards. Thus, it appears that both relative and absolute abundances of these species off California may change with varying oceanographic conditions.

CURRENT AND MAXIMUM NET PRODUCTIVITY RATES

There are no estimates of current or maximum net productivity rates for short-beaked common dolphins.

POTENTIAL BIOLOGICAL REMOVAL

The potential biological removal (PBR) level for this stock is calculated as the minimum population size (338,708) times one half the default maximum net growth rate for cetaceans (½ of 4%) times a recovery factor of 0.50 (for a species of unknown status with a mortality rate CV< 0.30; Wade and Angliss 1997), resulting in a PBR of 3,387 short-beaked common dolphins per year.

HUMAN-CAUSED MORTALITY AND SERIOUS INJURY

Fishery Information

A summary of recent fishery mortality and injury for short-beaked common dolphins is shown in Table 1. Mean annual takes in Table 1 are based on 2002-2006 data. This results in an average estimate of 77 (CV=0.38) short-beaked common dolphins taken annually. More detailed information on these fisheries is provided in Appendix 1. Mortality estimates for the California drift gillnet fishery are included for the five most recent years of monitoring, 2002-2006 (Carretta and Chivers 2004, Carretta et al. 2005a, 2005b,

Carretta and Enriquez 2006, 2007). After the 1997 implementation of a Take Reduction Plan, which included skipper education workshops and required the use of pingers and minimum 6-fathom extenders, common dolphin entanglement rates in the drift gillnet fishery dropped considerably (Barlow and Cameron 2003) Since the initial pinger experiments in 1996, short-beaked common dolphin entanglement rates have remained below pre-pinger levels, even though a time/area closure in 2001 shifted fishing effort south of Point Conception, California, where common dolphin densities are highest.

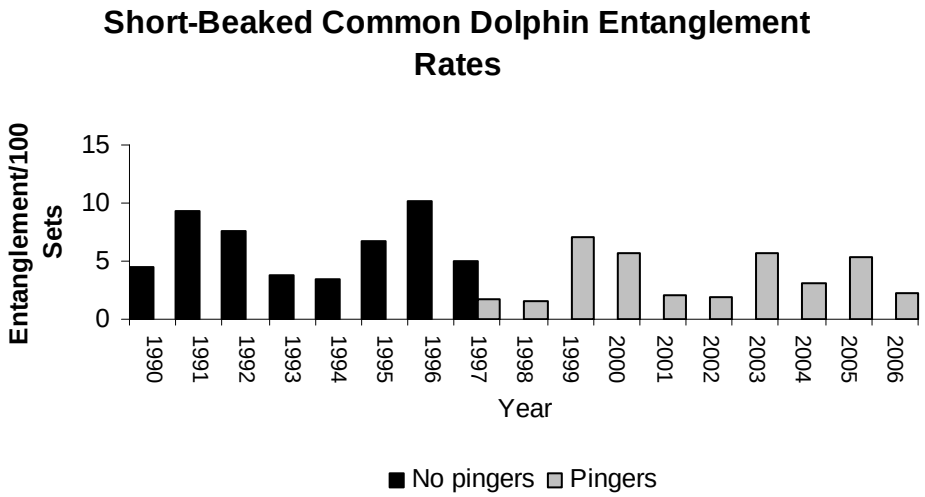

Figure 2. Entanglement rates of short-beaked common dolphin per set fished in the California drift gillnet fishery for swordfish and thresher shark, 1990-2006. Entanglement rates include observations from pingered and unpingered sets. Pingers were not used from 1990-95 and were used experimentally in 1996 and 1997. In 1996, no short-beaked common dolphin were observed killed in 146 pingered sets. For the period 1998- 2006, more than 99% of all observed sets utilized pingers.

Common dolphin mortality has also been reported in halibut set gillnets in California (Julian and Beeson 1998). The fishery has been observed only four times since 1994 (in 1999, 2000, 2006, and 2007), at low levels of observer coverage (<10% of fishing effort). Although no common dolphin were observed taken during these four observation periods, fisher self-reports for 2000-2004 indicate that at least two common dolphins (type not specified) were killed (Marine Mammal Authorization Permit Program data). Although these reports are considered unreliable (see Appendix 4 of Hill and DeMaster 1998) they represent a minimum mortality for this fishery.

The squid purse seine fishery had 193 sets observed from 2004-2006. One short-beaked common dolphin mortality was observed in 2005, with a resulting mortality estimate of 87 (CV=0.98) animals (Carretta and Enriquez 2006). In addition, there was one squid purse seine set in 2006 where 8 unidentified dolphins were encircled. Seven were released alive and the eighth was seriously injured.

Three unidentified and one short-beaked common dolphin stranded with evidence of fishery interaction (NMFS, Southwest Region, unpublished data) between 2002-2006. It is not known which fisheries were responsible for these deaths.

Drift gillnet fisheries for swordfish and sharks exist along the entire Pacific coast of Baja California, Mexico and may take animals from this population. Quantitative data are available only for the Mexican swordfish drift gillnet fishery, which uses vessels, gear, and operational procedures similar to those in the U.S. drift gillnet fishery, although nets may be up to 4.5 km long (Holts and Sosa-Nishizaki 1998). The fleet increased from two vessels in 1986 to 31 vessels in 1993 (Holts and Sosa-Nishizaki 1998). The total number of sets in this fishery in 1992 can be estimated from data provided by these authors to be approximately 2700, with an observed rate of marine mammal bycatch of 0.13 animals per set (10 marine mammals in 77 observed sets; Sosa-Nishizaki et al. 1993). This overall mortality rate is similar to that

observed in California driftnet fisheries during 1990-95 (0.14 marine mammals per set; Julian and Beeson, 1998), but species-specific information is not available for the Mexican fisheries. Previous efforts to convert the Mexican swordfish driftnet fishery to a longline fishery have resulted in a mixed-fishery, with 20 vessels alternately using longlines or driftnets, 23 using driftnets only, 22 using longlines only, and seven with unknown gear type (Berdegué 2002).

Table 1. Summary of available information on the incidental mortality and injury of short-beaked common dolphins (California/Oregon/Washington Stock), in commercial fisheries that might take this species. All entanglements resulted in the death of the animal. Coefficients of variation for mortality estimates are provided in parentheses; n/a = not available. Mean annual takes are based on 2002-2006 data unless noted otherwise.

Fishery Name	Data Type	Year	Percent Observer Coverage	Observed Mortality	Estimated Annual Mortality	Mean Annual Takes (CV in parentheses)
CA/OR thresher shark/swordfish drift gillnet fishery	observer	2002 2003 2004 2005 2006	22.1% 20.2% 20.6% 20.9% 18.5%	7 17 7 12 6	32 (0.46) 84 (0.24) 34 (0.49) 57 (0.30) 32 (0.52)	48 (0.16)
CA squid purse seine	observer	2004 2005 2006	unknown 1.1% unknown	0 1 0	0 87 (0.98) 0	29 (0.98)
CA angel shark/ halibut and other species large mesh (>3.5in) set gillnet fishery[1]	MMAP self-reporting	Common dolphins, species not determined				≥0.2 (n/a)
		2002 2003 2004 2005 2006	- - - - - n/a n/a	0 0 1 n/a n/a	0 0 1 n/a n/a	
	observer	2006-2007	<10%	0	0	0
Unknown fishery	strandings	2002-2006	Three unidentified common and one short-beaked common dolphin stranded with evidence of fishery interactions. Evidence of fishery interactions included net marks and positive metal detector scans. None of the strandings could be linked to a specific commercial fishery. These strandings may have come from observed fisheries that already have bycatch estimates and thus are not included in the annual average to prevent double-counting of fishery mortality. Mean annual takes are therefore based on stranded animals only if the stranding can be attributed to a fishery lacking an observer program or cases where stranded animals represent the only documented fishery-related deaths in a given year.				≥ 0 (n/a)
Minimum total annual takes						77 (0.38)

[1]The set gillnet fishery was observed from 1991-94 and then only in Monterey Bay during 1999-2000, where 20-25% of the local fishery was observed. There are no estimates of common dolphin mortality in this fishery because of a lack of recent observer effort. Observer coverage in this fishery resumed in 2006 (12 sets observed) and continued into 2007 (248 sets observed).

Other Mortality

In the eastern tropical Pacific, 'northern common dolphins' have been incidentally killed in international tuna purse seine fisheries since the late 1950's. Cooperative international management programs have dramatically reduced overall dolphin mortality in these fisheries during the last decade (Joseph 1994). Between 2000-2004, annual fishing mortality of northern common dolphins (potentially including both short-beaked and long-beaked common dolphins) ranged between 54 and 159 animals, with

an average of 102 (IATTC, 2006). Although it is unclear whether these animals are part of the same population as short-beaked common dolphins found off California, they are managed separately under a section of the MMPA written specifically for the management of dolphins involved in eastern tropical Pacific tuna fisheries.

STATUS OF STOCK

The status of short-beaked common dolphins in Californian waters relative to OSP is not known. The observed increase in abundance of this species off California probably reflects a distributional shift (Anganuzzi et al. 1993; Barlow 1995; Forney et al. 1995; Forney and Barlow 1998), rather than an overall population increase due to growth. No habitat issues are known to be of concern for this species. They are not listed as "threatened" or "endangered" under the Endangered Species Act nor as "depleted" under the MMPA. The average annual human-caused mortality in 2002-2006 (77 animals) is estimated to be less than the PBR (3,387), and therefore they are not classified as a "strategic" stock under the MMPA. The total estimated fishery mortality and injury for short-beaked common dolphins is less than 10% of the calculated PBR and, therefore, can be considered to be insignificant and approaching zero mortality and serious injury rate.

REFERENCES

Anganuzzi, A. A., S. T. Buckland, and K. L Cattanach. 1993. Relative abundance of dolphins associated with tuna in the eastern tropical Pacific Ocean: analysis of 1991 data. Rep. Int. Whal. Commn 43:459-465.

Barlow, J. 1995. The abundance of cetaceans in California waters. Part I: Ship surveys in summer and fall of 1991. Fish. Bull. 93:1-14.

Barlow, J. and G. A. Cameron. 2003. Field experiments show that acoustic pingers reduce marine mammal bycatch in the California drift gillnet fishery. Marine Mammal Science 19(2):265-283.

Barlow, J. and K.A. Forney. 2007. Abundance and population density of cetaceans in the California Current ecosystem. Fishery Bulletin 105:509-526.

Berdegué, J. 2002. Depredación de las especies pelágicas reservadas a la pesca deportiva y especies en peligro de extinción con uso indiscriminado de artes de pesca no selectivas (palangres, FAD's, trampas para peces y redes de agallar fijas y a la deriva) por la flota palangrera Mexicana. Fundación para la conservación de los picudos. A.C. Mazatlán, Sinaloa, 21 de septiembre.

Carretta, J.V. and L. Enriquez. 2007. Marine mammal and sea turtle bycatch in the California/Oregon thresher shark and swordfish drift gillnet fishery in 2006. Administrative Report LJ-07-06, available from Southwest Fisheries Science Center, 8604 La Jolla Shores Drive, La Jolla, CA 92037. 9p.

Carretta, J.V. and L. Enriquez. 2006. Marine mammal bycatch and estimated mortality in California commercial fisheries during 2005. Administrative Report LJ-06-07, available from Southwest Fisheries Science Center, 8604 La Jolla Shores Drive, La Jolla, CA 92037. 14p.

Carretta, J.V. and S.J. Chivers. 2004. Preliminary estimates of marine mammal mortality and biological sampling of cetaceans in California gillnet fisheries for 2003. Paper SC/56/SM1 presented to the IWC Scientific Committee, June 2004 (unpublished). [Available from Southwest Fisheries Science Center, National Marine Fisheries Service, 8604 La Jolla Shores Drive, La Jolla, CA 92037, USA].

Carretta, J.V., S.J. Chivers, and K. Danil. 2005a. Preliminary estimates of marine mammal bycatch, mortality, and biological sampling of cetaceans in California gillnet fisheries for 2004. Administrative Report LJ-05-10, available from Southwest Fisheries Science Center, 8604 La Jolla Shores Drive, La Jolla, California, 92037. 17 p.

Carretta, J.V., T. Price, D. Petersen, and R. Read. 2005b. Estimates of marine mammal, sea turtle, and seabird mortality in the California drift gillnet fishery for swordfish and thresher shark, 1996-2002. Marine Fisheries Review 66(2):21-30.

Barlow, J. and T. Gerrodette. 1996. Abundance of cetaceans in California waters based on 1991 and 1993 ship surveys. NOAA Technical Memorandum NMFS, NOAA-TM-NMFS-SWFSC-233.

Dohl, T. P., M. L. Bonnell, and R. G. Ford. 1986. Distribution and abundance on common dolphin, *Delphinus delphis*, in the Southern California Bight: A quantitative assessment based upon aerial transect data. Fish. Bull. 84:333-343.

Farley, T. D. 1995. Geographic variation in dorsal fin color of short-beaked common dolphins, *Delphinus delphis*, in the eastern Pacific Ocean. Administrative Report LJ-95-06, Available from National Marine Fisheries Service, Southwest Fisheries Science Center, P.O. Box 271, La Jolla, California, 92038.

Forney, K. A. 1997. Patterns of variability and environmental models of relative abundance for California cetaceans. Ph.D. Dissertation, Scripps Institution of Oceanography, University of California, San Diego.

Forney, K. A. and J. Barlow. 1998. Seasonal patterns in the abundance and distribution of California cetaceans, 1991-92. Mar. Mamm. Sci. 14:460-489.

Forney, K. A., J. Barlow and J. V. Carretta. 1995. The abundance of cetaceans in California waters. Part II: Aerial surveys in winter and spring of 1991 and 1992. Fish. Bull. 93:15-26.

Forney, K.A. 2007. Preliminary estimates of cetacean abundance along the U.S. west coast and within four National Marine Sanctuaries during 2005. U.S. Department of Commerce, NOAA Technical Memorandum NMFS-SWFSC-406. 27p.

Heyning, J. E. and W. F. Perrin. 1994. Evidence for two species of common dolphins (Genus *Delphinus*) from the eastern North Pacific. Contr. Nat. Hist. Mus. L.A. County, No. 442.

Hill, P. S. and D. P. DeMaster. 1998. Alaska Marine Mammal Stock Assessments, 1998. U.S. Dep. Commer., NOAA Tech. Memo. NMFS-AFSC-97. 166pp.

Hodder, J. Oregon Institute of Marine Biology, Charleston, OR, 97420.

Holts, D. Southwest Fisheries Science Center, National Marine Fisheries Service, 8604 La Jolla Shores Drive, La Jolla, CA 92037.

Holts, D. and O. Sosa-Nishizaki. 1998. Swordfish, *Xiphias gladius*, fisheries of the eastern North Pacific Ocean. *In*: I. Barrett, O. Sosa-Nishizaki and N. Bartoo (eds.). Biology and fisheries of swordfish, *Xiphias gladius*. Papers from the International Symposium on Pacific Swordfish, Ensenada Mexico, 11-14 December 1994. U.S. Dep. Commer., NOAA Tech. Rep. NMFS 142, 276 p.

IATTC. 1997. Annual Report of the Inter-American Tropical Tuna Commission, 1995, La Jolla, California.

IATTC. 2006. Annual Report of the Inter-American Tropical Tuna Commission, 2004, La Jolla, California. 96p.

Joseph, J. 1994. The tuna-dolphin controversy in the eastern Pacific Ocean: biological, economic and political impacts. Ocean Dev. Int. Law 25:1-30.

Julian, F. 1997. Cetacean mortality in California gill net fisheries: Preliminary estimates for 1996. Paper SC/49/SM02 presented to the International Whaling Commission, 1997 (unpublished). 13 pp.

Julian, F. and M. Beeson. 1998. Estimates of mammal, turtle and bird mortality for two California gillnet fisheries: 1990-1995. Fish. Bull. 96:271-284.

Mangels, K. F. and Gerrodette, T. 1994. Report of cetacean sightings during a marine mammal survey in the eastern Pacific Ocean and Gulf of California aboard the NOAA ships *McARTHUR* and *DAVID STARR JORDAN* July 28 - November 6, 1993. NOAA Technical Memorandum NMFS, NOAA-TM-NMFS-SWFSC-211.

NMFS, Southwest Fisheries Science Center, P.O. Box 271, La Jolla, CA 92038-027.

NMFS, Southwest Region, 501 West Ocean Blvd, Long Beach, CA 90802_4213.

Norberg, B., NMFS, Northwest Region,.7600 Sand Point Way NE, BIN C15700,Seattle, WA 98115_0070.

Perrin, W. F., M. D. Scott, G. J. Walker and V. L. Cass. Review of geographical stocks of tropical dolphins (*Stenella* spp. and *Delphinus delphis*) in the eastern Pacific. NOAA Technical Report NMFS 28. Available from NMFS, Southwest Fisheries Science Center, P.O. Box 271, La Jolla, California, 92038. 28p.

Roemmich, D. 1992. Ocean warming and sea level rise along the southwest U.S. coast. Science 257:373-375.

Rosel, P. E., A. E. Dizon and J. E. Heyning. 1994. Population genetic analysis of two forms of the common dolphin (genus *Delphinus*) utilizing mitochondrial DNA control region sequences. Marine Biology 119:159-167.

Sosa-Nishizaki, O., R. De la Rosa-Pacheco, R. Castro-Longoria, M. Grijalva Chon, and J. De la Rosa Velez. 1993. Estudio biologico pesquero del pez (*Xiphias gladius*) y otras especies de picudos (marlins y pez vela). Rep. Int. CICESE, CTECT9306.

Wade, P. R. and R. P. Angliss. 1997. Guidelines for Assessing Marine Mammal Stocks: Report of the GAMMS Workshop April 3-5, 1996, Seattle, Washington. U. S. Dep. Commer., NOAA Tech. Memo. NMFS-OPR-12. 93 pp.

Wade, P. R. and T. Gerrodette. 1993. Estimates of cetacean abundance and distribution in the eastern tropical Pacific. Rep. Int. Whal. Commn 43:477-493.

Revised 12/15/2008

LONG-BEAKED COMMON DOLPHIN (*Delphinus capensis*): California Stock

STOCK DEFINITION AND GEOGRAPHIC RANGE

Long-beaked common dolphins have only recently been recognized as a distinct species (Heyning and Perrin 1994; Rosel et al. 1994). Along the U.S. west coast, their distribution overlaps with that of the short-beaked common dolphin, and much historical information has not distinguished between these two species. Long-beaked common dolphins are commonly found within about 50 nmi of the coast, from Baja California (including the Gulf of California) northward to about central California (Figure 1). Stranding data and sighting records indicate that the relative abundance of this species off California changes both seasonally and inter-annually. Although long-beaked common dolphins are not restricted to U.S. waters, cooperative management agreements with Mexico exist only for the tuna purse seine fishery and not for other fisheries which may take this species (e.g. gillnet fisheries). Under the Marine Mammal Protection Act (MMPA), long-beaked ("Baja neritic") common dolphins involved in eastern tropical Pacific tuna fisheries are managed separately as part of the 'northern common dolphin' stock (Perrin et al. 1985), and these animals are not included in the assessment reports. For the MMPA stock assessment reports, there is a single Pacific management stock including only animals found within the U.S. Exclusive Economic Zone of California.

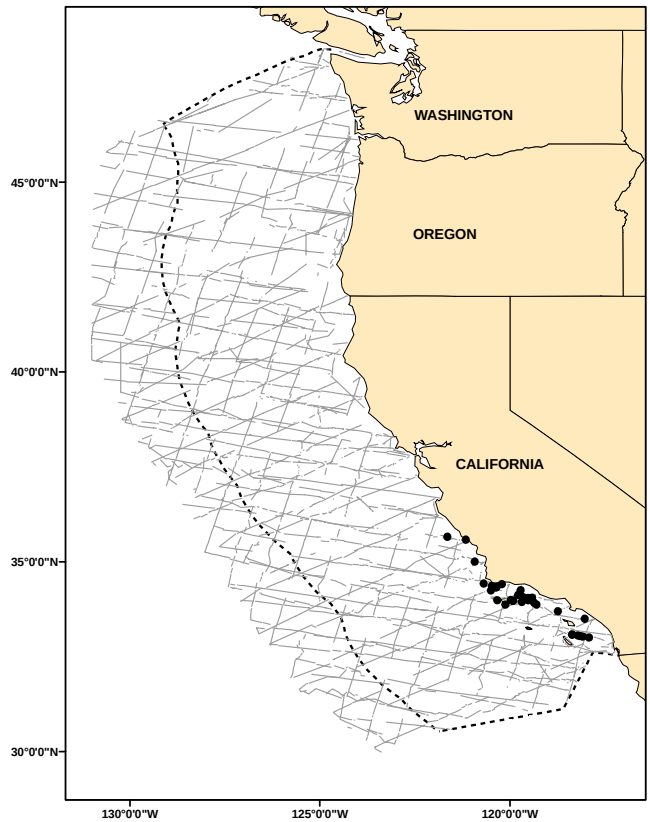

Figure 1. Long-beaked common dolphin sightings based on shipboard surveys off California, Oregon, and Washington, 1991-2005 (see Appendix 2 for information on timing and location of survey effort). No Delphinus sightings have been made off Washington. Dashed line represents the U.S. EEZ, thin lines indicate completed transect effort of all surveys combined.

POPULATION SIZE

The most recent abundance estimates are 20,076 (CV=0.71) and 11,714 (CV=0.99) long-beaked common dolphin, based on 2001 and 2005 ship line transect surveys, respectively, of California, Oregon, and Washington waters (Barlow and Forney 2007, Forney 2007). The 2001 estimate of 20,076 (CV=0.71) is based on a new multiple-covariate line transect analysis (Barlow and Forney 2007) and supercedes the estimate of 306 (CV=1.02) reported by Barlow (2003). See Appendix 2 for additional information on abundance estimates used in this stock assessment. The distribution and abundance of long-beaked common dolphins off California appears to be variable on interannual and seasonal time scales (Heyning and Perrin 1994). As oceanographic conditions change, long-beaked common dolphins may move between

Mexican and U.S. waters, and therefore a multi-year average abundance estimate is the most appropriate for management within the U.S. waters. The geometric mean abundance estimate for California, Oregon and Washington waters based on two ship surveys conducted in 2001 and 2005 is 15,335 (CV= 0.56) long-beaked common dolphins (Barlow and Forney 2007 , Forney 2007).

Minimum Population Estimate

The log-normal 20th percentile of the weighted average abundance estimate is 9,880 long-beaked common dolphins.

Current Population Trend

California waters represent the northern limit for this stock and animals likely move between U.S. and Mexican waters. No information on trends in abundance are available for this stock because of high interannual variability in line-transect abundance estimates. Heyning and Perrin (1994) detected changes in the proportion of short-beaked to long-beaked common dolphins stranding along the California coast, with the short-beaked common dolphin stranding more frequently prior to the 1982-83 El Niño (which increased water temperatures off California), and the long-beaked common dolphin more commonly observed for several years afterwards. Thus, it appears that both relative and absolute abundance of these species off California may change with varying oceanographic conditions.

CURRENT AND MAXIMUM NET PRODUCTIVITY RATES

There are no estimates of current or maximum net productivity rates for long-beaked common dolphins.

POTENTIAL BIOLOGICAL REMOVAL

The potential biological removal (PBR) level for this stock is calculated as the minimum population size (9,880) times one half the default maximum net growth rate for cetaceans (½ of 4%) times a recovery factor of 0.48 (for a species of unknown status with a mortality rate CV >0.30 and <0.60; Wade and Angliss 1997), resulting in a PBR of 95 long-beaked common dolphins per year.

HUMAN-CAUSED MORTALITY AND SERIOUS INJURY

Fishery Information

A summary of recent fishery mortality and injury for long-beaked common dolphins is shown in Table 1. More detailed information on these fisheries is provided in Appendix 1. Mortality estimates for the California drift gillnet fishery are included for the five most recent years of monitoring, 2002-2006 (Carretta and Chivers 2004, Carretta et al. 2005a, 2005b, Carretta and Enriquez 2006, 2007). After the 1997 implementation of a Take Reduction Plan, which included skipper education workshops and required the use of pingers and minimum 6-fathom extenders, common dolphin entanglement rates in the drift gillnet fishery dropped considerably (Barlow and Cameron 2003). However, because of interannual variability in entanglement rates additional years of data will be required to fully evaluate the effectiveness of pingers for reducing mortality of this species in the long term.

Common dolphin mortality has also been reported in halibut set gillnets in California (Julian and Beeson 1998). The fishery has been observed only four times since 1994 (in 1999, 2000, 2006, and 2007), at low levels of observer coverage (<10% of fishing effort). Although no common dolphin were observed taken during these four observation periods, fisher self-reports for 2000-2004 indicate that at least two common dolphins (type not specified) were killed (Marine Mammal Authorization Permit Program data). Although these reports are considered unreliable (see Appendix 4 of Hill and DeMaster 1998) they represent a minimum mortality for this fishery.

Nineteen common dolphins (three unidentified common dolphin and 16 long-beaked common dolphin) stranded with evidence of fishery interaction (NMFS, Southwest Region, unpublished data) between 2002-2006. All but one of these strandings showed evidence of an interaction with an unknown entangling net fishery (severed flukes, knife cuts, net marks, or net fragments wrapped around the animal). The remaining animal showed evidence of an interaction with an unknown hook and line fishery. Mean annual takes in Table 1 are based on 2002-2006 data. This results in an average estimate of 16 (CV= 0.46) long-beaked common dolphins taken annually.

Drift gillnet fisheries for swordfish and sharks exist along the entire Pacific coast of Baja California, Mexico and may take animals from this population. Quantitative data are available only for the

Mexican swordfish drift gillnet fishery, which uses vessels, gear, and operational procedures similar to those in the U.S. drift gillnet fishery, although nets may be up to 4.5 km long (Holts and Sosa-Nishizaki 1998). The fleet increased from two vessels in 1986 to 31 vessels in 1993 (Holts and Sosa-Nishizaki 1998). The total number of sets in this fishery in 1992 can be estimated from data provided by these authors to be approximately 2700, with an observed rate of marine mammal bycatch of 0.13 animals per set (10 marine mammals in 77 observed sets; Sosa-Nishizaki et al. 1993). This overall mortality rate is similar to that observed in California driftnet fisheries during 1990-95 (0.14 marine mammals per set; Julian and Beeson, 1998), but species-specific information is not available for the Mexican fisheries. Previous efforts to convert the Mexican swordfish driftnet fishery to a longline fishery have resulted in a mixed-fishery, with 20 vessels alternately using longlines or driftnets, 23 using driftnets only, 22 using longlines only, and seven with unknown gear type (Berdegué 2002).

Table 1. Summary of available information on the incidental mortality and injury of long-beaked common dolphins (California Stock) and prorated unidentified common dolphins in commercial fisheries that might take this species. All observed entanglements resulted in the death of the animal. The observer program for the set gillnet fishery was discontinued during 1994 and later resumed in Monterey Bay from 1999-2000. Observations in the set gillnet fishery resumed in 2006 and 2007 (260 total sets observed) and no long-beaked common dolphin were observed taken. Coefficients of variation for mortality estimates are provided in parentheses, when available. Mean annual takes are based on 2002-2006 data unless noted otherwise. n/a = information not available.

Fishery Name	Data Type	Year(s)	Percent Observer Coverage	Observed	Estimated Annual Mortality	Mean Annual Takes (CV in parentheses)
CA/OR thresher shark/swordfish drift gillnet fishery	observer	2002 2003 2004 2005 2006	22.1% 20.2% 20.6% 20.9% 18.5%	4 0 0 3 1	18 (0.79) 0 0 14 (0.57) 5 (1.04)	7.4 (0.77)
CA small mesh drift gillnet fishery for white seabass, yellowtail, barracuda, and tuna	observer	2002 2003 2004 2005 2006	11.5% 10.4% 17.6% not observed not observed	0 1 1 n/a n/a	0 (n/a) 9 (0.78) 5 (1.18) n/a n/a	4.7 (0.98)
CA angel shark/ halibut and other species large mesh (>3.5in) set gillnet fishery[2]	MMAP self-reporting	Common dolphins, species not determined				≥0.2 (n/a)
		2002 2003 2004 2005 2006	- - - - - n/a n/a	0 0 1 n/a n/a	0 0 1 n/a n/a	
	observer	2006-2007	<10%	0	0	0
Undetermined	strandings	2002-2006	19 common dolphins (three unidentified and 16 longbeaked common dolphin) stranded with evidence of fishery interactions. Evidence of fishery interactions included severed flukes, net fragments, net marks, positive metal detector scans, and knife marks or cuts. Only one of the strandings could be linked to a specific commercial fishery (halibut set gillnet in 2002), which was not observed that year. Other strandings may have come from observed fisheries that already have bycatch estimates and these are not included in the annual average to prevent double-counting of fishery mortality. Mean annual takes are therefore based on stranded animals only if the stranding can be attributed to a fishery lacking an observer program or cases where stranded animals represent the only documented fishery-related deaths in a given year.				≥0.2(n/a)

Fishery Name	Data Type	Year(s)	Percent Observer Coverage	Observed	Estimated Annual Mortality	Mean Annual Takes (CV in parentheses)
Minimum total annual takes						12.5 (0.46)

[1] Observer coverage in the small mesh drift gillnet fishery was estimated from logbook records. Logbook effort totaled 192, 134, 191, 201, and 125 sets for 2000 through 2004, respectively. The fishery was not observed in 2005 and 2006. Annual fishery mortality is calculated based on the three-year average from 2002-2004.

[2]The set gillnet fishery was observed from 1991-94 and then only in Monterey Bay during 1999-2000, where 20-25% of the local fishery was observed. Observer coverage in this fishery resumed in 2006 (12 sets observed) and continued into 2007 (248 sets observed).

Other Mortality

In the eastern tropical Pacific, 'northern common dolphins' have been incidentally killed in international tuna purse seine fisheries since the late 1950's. Cooperative international management programs have dramatically reduced overall dolphin mortality in these fisheries during the last decade (Joseph 1994). Between 2000-2004, annual fishing mortality of northern common dolphins (potentially including both short-beaked and long-beaked common dolphins) ranged between 54 and 159 animals, with an average of 102 (IATTC, 2006). Although it is unclear whether these animals are part of the same population as long-beaked common dolphins found off California, they are managed separately under a section of the MMPA written specifically for the management of dolphins involved in eastern tropical Pacific tuna fisheries.

'Unusual mortality events' of long-beaked common dolphin due to domoic acid toxicity have been documented by NMFS as recently as 2007 along the California coast.

STATUS OF STOCK

The status of long-beaked common dolphins in California waters relative to OSP is not known, and there are insufficient data to evaluate potential trends in abundance of this species of common dolphin. No habitat issues are known to be of concern for this species. They are not listed as "threatened" or "endangered" under the Endangered Species Act nor as "depleted" under the MMPA. The average annual human-caused mortality from 2002-2006 (12.5 animals) does not exceed the PBR (95), and therefore they are not classified as a "strategic" stock under the MMPA. The average total fishery mortality and injury for long-beaked common dolphins (12.5) exceeds 10% of the PBR and, therefore, cannot be considered to be insignificant and approaching zero mortality and serious injury rate.

REFERENCES

Barlow, J. and G. A. Cameron. 2003. Field experiments show that acoustic pingers reduce marine mammal bycatch in the California drift gillnet fishery. Marine Mammal Science 19(2):265-283.

Barlow, J. 2003. Preliminary estimates of the abundance of cetaceans along the U.S. west coast: 1991_2001. Southwest Fisheries Science Center Administrative Report LJ_03_03. Available from SWFSC, 8604 La Jolla Shores Dr., La Jolla CA 92037. 31p.

Barlow, J. and K.A. Forney. 2007. Abundance and population density of cetaceans in the California Current ecosystem. Fishery Bulletin 105:509-526.

Berdegué, J. 2002. Depredación de las especies pelágicas reservadas a la pesca deportiva y especies en peligro de extinción con uso indiscriminado de artes de pesca no selectivas (palangres, FAD's, trampas para peces y redes de agallar fijas y a la deriva) por la flota palangrera Mexicana. Fundación para la conservación de los picudos. A.C. Mazatlán, Sinaloa, 21 de septiembre.

Carretta, J.V. and L. Enriquez. 2007. Marine mammal and sea turtle bycatch in the California/Oregon thresher shark and swordfish drift gillnet fishery in 2006. Administrative Report LJ-07-06, available from Southwest Fisheries Science Center, 8604 La Jolla Shores Drive, La Jolla, CA 92037. 9p.

Carretta, J.V. and L. Enriquez. 2006. Marine mammal bycatch and estimated mortality in California commercial fisheries during 2005. Administrative Report LJ-06-07, available from Southwest Fisheries Science Center, 8604 La Jolla Shores Drive, La Jolla, CA 92037. 14p.

Carretta, J.V. and S.J. Chivers. 2004. Preliminary estimates of marine mammal mortality and biological sampling of cetaceans in California gillnet fisheries for 2003. Paper SC/56/SM1 presented to the IWC Scientific Committee, June 2004 (unpublished). [Available from Southwest Fisheries Science Center, National Marine Fisheries Service, 8604 La Jolla Shores Drive, La Jolla, CA 92037, USA].

Carretta, J.V., S.J. Chivers, and K. Danil. 2005a. Preliminary estimates of marine mammal bycatch, mortality, and biological sampling of cetaceans in California gillnet fisheries for 2004. Administrative Report LJ-05-10, available from Southwest Fisheries Science Center, 8604 La Jolla Shores Drive, La Jolla, California, 92037. 17 p.

Carretta, J.V., T. Price, D. Petersen, and R. Read. 2005b. Estimates of marine mammal, sea turtle, and seabird mortality in the California drift gillnet fishery for swordfish and thresher shark, 1996-2002. Marine Fisheries Review 66(2):21-30.

Forney, K. A., J. Barlow and J. V. Carretta. 1995. The abundance of cetaceans in California waters. Part II: Aerial surveys in winter and spring of 1991 and 1992. Fish. Bull. 93:15-26.

Forney, K.A. 2007. Preliminary estimates of cetacean abundance along the U.S. west coast and within four National Marine Sanctuaries during 2005. U.S. Department of Commerce, NOAA Technical Memorandum NMFS-SWFSC-406. 27p.

Heyning, J. E. and W. F. Perrin. 1994. Evidence for two species of common dolphins (Genus *Delphinus*) from the eastern North Pacific. Contr. Nat. Hist. Mus. L.A. County, No. 442.

Hill, P. S. and D. P. DeMaster. 1998. Alaska Marine Mammal Stock Assessments, 1998. U.S. Dep. Commer., NOAA Tech. Memo. NMFS-AFSC-97. 166 pp.

Holts, D. Southwest Fisheries Science Center, National Marine Fisheries Service, 8604 La Jolla Shores Drive, La Jolla, CA 92037.

Holts, D. and O. Sosa-Nishizaki. 1998. Swordfish, *Xiphias gladius*, fisheries of the eastern North Pacific Ocean. *In*: I. Barrett, O. Sosa-Nishizaki and N. Bartoo (eds.). Biology and fisheries of swordfish, *Xiphias gladius*. Papers from the International Symposium on Pacific Swordfish, Ensenada Mexico, 11-14 December 1994. U.S. Dep. Commer., NOAA Tech. Rep. NMFS 142, 276 pp.

IATTC. 2006. Annual Report of the Inter-American Tropical Tuna Commission, 2004, La Jolla, California. 96p.

Joseph, J. 1994. The tuna-dolphin controversy in the eastern Pacific Ocean: biological, economic and political impacts. Ocean Dev. Int. Law 25:1-30.

Julian, F. 1997. Cetacean mortality in California gill net fisheries: Preliminary estimates for 1996. Paper SC/49/SM02 presented to the International Whaling Commission, 1997 (unpublished). 13 pp.

Julian, F. and M. Beeson. 1998. Estimates of mammal, turtle and bird mortality for two California gillnet fisheries: 1990-1995. Fish. Bull. 96:271-284.

NMFS, Southwest Fisheries Science Center, P.O. Box 271, La Jolla, CA 92038-027.

NMFS, Southwest Region, 501 West Ocean Blvd, Long Beach, CA 90802_4213.

Perrin, W. F., M. D. Scott, G. J. Walker and V. L. Cass. Review of geographical stocks of tropical dolphins (*Stenella* spp. and *Delphinus delphis*) in the eastern Pacific. NOAA Technical Report NMFS 28. Available from NMFS, Southwest Fisheries Science Center, P.O. Box 271, La Jolla, California, 92038. 28p.

Rosel, P. E., A. E. Dizon and J. E. Heyning. 1994. Population genetic analysis of two forms of the common dolphin (genus *Delphinus*) utilizing mitochondrial DNA control region sequences. Marine Biology 119:159-167.

Sosa-Nishizaki, O., R. De la Rosa-Pacheco, R. Castro-Longoria, M. Grijalva Chon, and J. De la Rosa Velez. 1993. Estudio biologico pesquero del pez (*Xiphias gladius*) y otras especies de picudos (marlins y pez vela). Rep. Int. CICESE, CTECT9306.

Wade, P. R. and R. P. Angliss. 1997. Guidelines for Assessing Marine Mammal Stocks: Report of the GAMMS Workshop April 3-5, 1996, Seattle, Washington. U. S. Dep. Commer., NOAA Tech. Memo. NMFS-OPR-12. 93 pp.

Revised 12/15/2008

NORTHERN RIGHT-WHALE DOLPHIN (*Lissodelphis borealis*): California/Oregon/Washington Stock

STOCK DEFINITION AND GEOGRAPHIC RANGE

Northern right-whale dolphins are endemic to temperate waters of the North Pacific Ocean. Off the U.S. west coast, they have been seen primarily in shelf and slope waters (Figure 1), with seasonal movements into the Southern California Bight (Leatherwood and Walker 1979; Dohl et al. 1980; 1983; NMFS, unpublished data). Sighting patterns from recent aerial and shipboard surveys conducted in California, Oregon and Washington during different seasons (Green et al. 1992; 1993; Forney et al. 1995; Barlow 1995) suggest seasonal north-south movements, with animals found primarily off California during the colder water months and shifting northward into Oregon and Washington as water temperatures increase in late spring and summer (Green et al. 1992; Forney 1994; Forney and Barlow 1998). The southern end of this population's range is not well-documented, but during cold-water periods, they probably range into Mexican waters off northern Baja California. Genetic analyses have not found statistically significant differences between northern right-whale dolphins from the U.S. West coast and other areas of the North Pacific (Dizon et al. 1994); however, power analyses indicate that the ability to detect stock differences for this species is poor, given traditional statistical error levels (Dizon et al. 1995). Although northern right-whale dolphins are not restricted to U.S. territorial waters, there are currently no international agreements for cooperative management. For the Marine Mammal Protection Act (MMPA) stock assessment reports, there is a single management stock including only animals found within the U.S. Exclusive Economic Zone of California, Oregon and Washington.

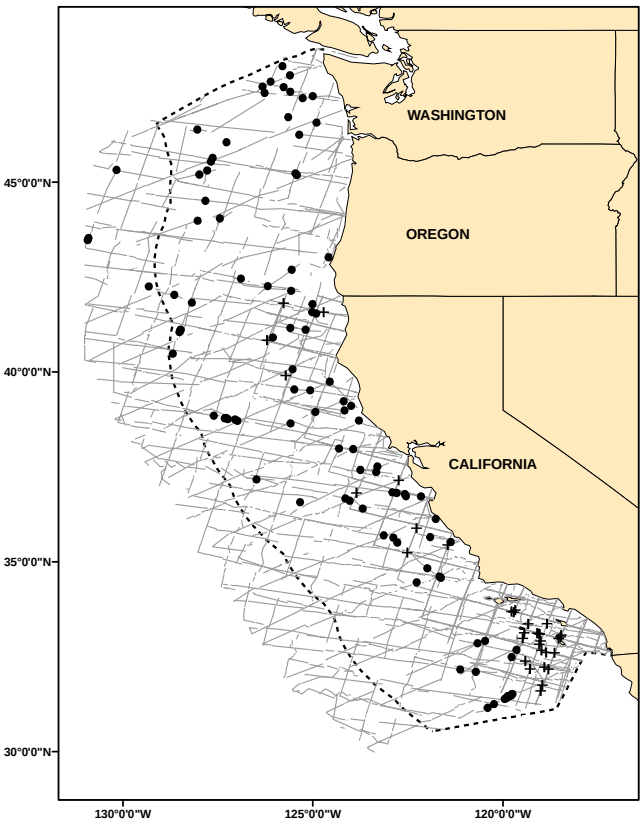

Figure 1. Northern right whale dolphin sightings based on aerial and shipboard surveys off California, Oregon, and Washington, 1991-2005 (see Appendix 2 for data sources and information on timing and location of survey effort). Dashed line represents the U.S. EEZ, thin lines indicates completed transect effort of all surveys combined. Key: • = summer/autumn ship-based sightings; + = winter/spring aerial-based sightings.

POPULATION SIZE

The previous best estimates of abundance for northern right-whale dolphins (Barlow et al. 1997) were based on winter/spring 1991-92 aerial surveys (Forney et al. 1995) off California, which were presumed to include northern right-whale dolphins that are found off Oregon and Washington during

summer and fall. Two summer/fall shipboard surveys were conducted within 300 nmi of the coasts of California, Oregon and Washington in 2001 (Barlow and Forney 2007) and 2005 (Forney 2007). The distribution of northern right-whale dolphins throughout this region is highly variable, apparently in response to oceanographic changes on both seasonal and interannual time scales (Forney and Barlow 1998). As oceanographic conditions vary, northern right-whale dolphins may spend time outside the U.S. Exclusive Economic Zone, and therefore a multi-year average abundance estimate is the most appropriate for management within U.S. waters. The 2001-2005 geometric mean abundance estimate for California, Oregon and Washington waters based on the two ship surveys is 12,876 (CV= 0.30) northern right-whale dolphins (Barlow and Forney 2007 , Forney 2007).

Minimum Population Estimate

The log-normal 20th percentile of the 2001-2005 average abundance estimate is 10,031 northern right-whale dolphins.

Current Population Trend

Abundance estimates for all California, Oregon, and Washington waters from 1996, 2001, and 2005 surveys were 11,347 (CV = 0.27), 14,937 (0.21), and 11,100 (0.60), respectively (Barlow and Forney 2007 , Forney 2007). Currently, there is no evidence of a trend in abundance for this stock.

CURRENT AND MAXIMUM NET PRODUCTIVITY RATES

No information on current or maximum net productivity rates is available for northern right-whale dolphins off the U.S. west coast.

POTENTIAL BIOLOGICAL REMOVAL

The potential biological removal (PBR) level for this stock is calculated as the minimum population size (10,031) times one half the default maximum net growth rate for cetaceans (½ of 4%) times a recovery factor of 0.40 (for a species of unknown status with a mortality rate CV >0.80; Wade and Angliss 1997), resulting in a PBR of 80 northern right-whale dolphins per year.

HUMAN-CAUSED MORTALITY AND SERIOUS INJURY

Fishery Information

A summary of recent fishery mortality and injury for this stock of northern right-whale dolphin is shown in Table 1. More detailed information on these fisheries is provided in Appendix 1. Mortality estimates for the California drift gillnet fishery are included for the five most recent years of monitoring, 2002-2006 (Carretta and Chivers 2004, Carretta et al. 2005a, 2005b, Carretta and Enriquez 2006, 2007). After the 1997 implementation of a Take Reduction Plan, which included skipper education workshops and required the use of pingers and minimum 6-fathom extenders, overall cetacean entanglement rates in the drift gillnet fishery dropped considerably (Barlow and Cameron 2003). However, because of interannual variability in entanglement rates and the relative rarity of northern right-whale dolphin entanglements, additional years of data will be required to fully evaluate the effectiveness of pingers for reducing mortality of this particular species. Entanglement rates for this species may be related to oceanographic conditions, as lower entanglement rates have been observed during warm-water periods, such as El Niño (Figure 2). Mean annual takes in Table 1 are based on 2002-2006 data. This results in an average estimate of 3.8 (CV= 0.83) northern right-whale dolphins taken annually.

Table 1. Summary of available information on the incidental mortality and injury of northern right-whale dolphins (California/Oregon/Washington Stock) in commercial fisheries that might take this species. All observed entanglements of northern right-whale dolphins resulted in the death of the animal. Coefficients of variation for mortality estimates are provided in parentheses. Mean annual takes are based on 2000-2004 data unless noted otherwise.

Fishery Name	Data Type	Year(s)	Percent Observer Coverage	Observed Mortality	Estimated Annual Mortality	Mean Annual Takes (CV in parentheses)

Fishery Name	Data Type	Year(s)	Percent Observer Coverage	Observed Mortality	Estimated Annual Mortality	Mean Annual Takes (CV in parentheses)
CA/OR thresher shark/swordfish drift gillnet fishery	observer data	2002 2003 2004 2005 2006	22.1% 20.2% 20.6% 20.9% 18.5%	2 1 1 0 0	9 (0.70) 5 (1.00) 5 (0.99) 0 0	3.8 (0.83)
Minimum total annual takes						3.8 (0.83)

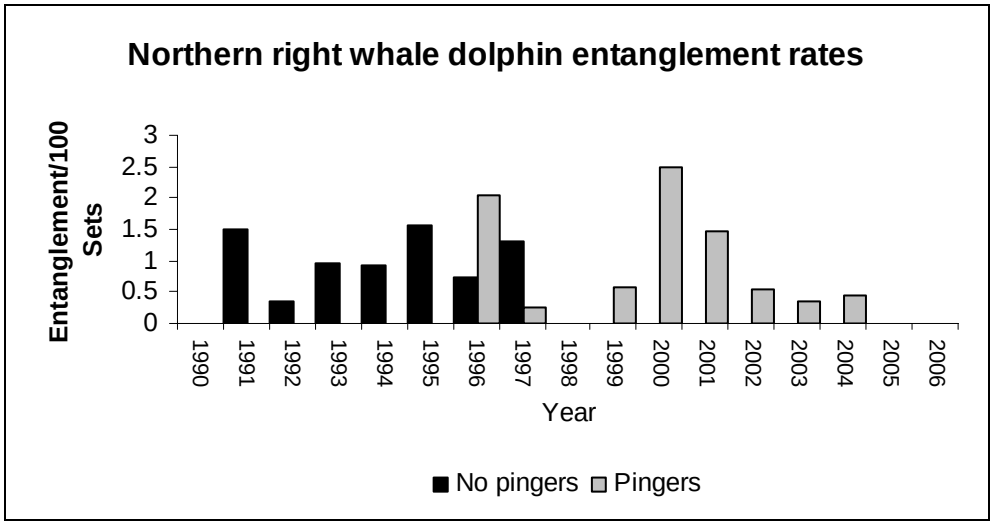

Figure 2. Entanglement rates of northern right whale dolphin per set fished in the California drift gillnet fishery for swordfish and thresher shark, 1990- 2006. Kill rates include observations from pingered and unpingered sets. Pingers were not used from 1990-95 and were used experimentally in 1996 and 1997. For the period 1998- 2006, over 99% of all observed sets utilized pingers.

Drift gillnet fisheries for swordfish and sharks exist along the entire Pacific coast of Baja California, Mexico and may take animals from this population. Quantitative data are available only for the Mexican swordfish drift gillnet fishery, which uses vessels, gear, and operational procedures similar to those in the U.S. drift gillnet fishery, although nets may be up to 4.5 km long (Holts and Sosa-Nishizaki 1998). The fleet increased from two vessels in 1986 to 31 vessels in 1993 (Holts and Sosa-Nishizaki 1998). The total number of sets in this fishery in 1992 can be estimated from data provided by these authors to be approximately 2700, with an observed rate of marine mammal bycatch of 0.13 animals per set (10 marine mammals in 77 observed sets; Sosa-Nishizaki et al. 1993). This overall mortality rate is similar to that observed in California driftnet fisheries during 1990-95 (0.14 marine mammals per set; Julian and Beeson, 1998), but species-specific information is not available for the Mexican fisheries. Previous efforts to convert the Mexican swordfish driftnet fishery to a longline fishery have resulted in a mixed-fishery, with 20 vessels alternately using longlines or driftnets, 23 using driftnets only, 22 using longlines only, and seven with unknown gear type (Berdegué 2002).

STATUS OF STOCK

The status of northern right-whale dolphins in California, Oregon and Washington relative to OSP is not known, and there are insufficient data to evaluate trends in abundance. No habitat issues are known to be of concern for this species. They are not listed as "threatened" or "endangered" under the Endangered Species Act nor as "depleted" under the MMPA. The average annual human-caused mortality in 2002-2006 (3.8 animals) is estimated to be less than the PBR (80), and therefore they are not classified as a

"strategic" stock under the MMPA. The total fishery mortality and serious injury for northern right-whale dolphins is less than 10% of the calculated PBR and, therefore, can be considered to be insignificant and approaching zero mortality and serious injury rate.

REFERENCES

Barlow, J. 1995. The abundance of cetaceans in California waters. Part I: Ship surveys in summer and fall of 1991. Fish. Bull. 93:1-14.

Barlow, J. and T. Gerrodette. 1996. Abundance of cetaceans in California waters based on 1991 and 1993 ship surveys. U.S. Dep. Commer., NOAA Tech. Memo. NMFS-SWFSC-233.

Barlow, J., K. A. Forney, P. S. Hill, R. L. Brownell, Jr., J. V. Carretta, D. P. DeMaster, F. Julian, M. S. Lowry, T. Ragen, and R. R. Reeves. 1997. U.S. Pacific Marine Mammal Stock Assessments: 1996. U.S. Dep. Commer., NOAA Tech. Memo. NMFS-SWFSC-248. 223p.

Barlow, J. and G. A. Cameron. 2003. Field experiments show that acoustic pingers reduce marine mammal bycatch in the California drift gillnet fishery. Marine Mammal Science 19(2):265-283.

Barlow, J. and K.A. Forney. 2007. Abundance and population density of cetaceans in the California Current ecosystem. Fishery Bulletin 105:509-526.Berdegué, J. 2002. Depredación de las especies pelágicas reservadas a la pesca deportiva y especies en peligro de extinción con uso indiscriminado de artes de pesca no selectivas (palangres, FAD's, trampas para peces y redes de agallar fijas y a la deriva) por la flota palangrera Mexicana. Fundación para la conservación de los picudos. A.C. Mazatlán, Sinaloa, 21 de septiembre.

Carretta, J.V. and L. Enriquez. 2007. Marine mammal and sea turtle bycatch in the California/Oregon thresher shark and swordfish drift gillnet fishery in 2006. Administrative Report LJ-07-06, available from Southwest Fisheries Science Center, 8604 La Jolla Shores Drive, La Jolla, CA 92037. 9p.

Carretta, J.V. and L. Enriquez. 2006. Marine mammal bycatch and estimated mortality in California commercial fisheries during 2005. Administrative Report LJ-06-07, available from Southwest Fisheries Science Center, 8604 La Jolla Shores Drive, La Jolla, CA 92037. 14p.

Carretta, J.V. and S.J. Chivers. 2004. Preliminary estimates of marine mammal mortality and biological sampling of cetaceans in California gillnet fisheries for 2003. Paper SC/56/SM1 presented to the IWC Scientific Committee, June 2004 (unpublished). [Available from Southwest Fisheries Science Center, National Marine Fisheries Service, 8604 La Jolla Shores Drive, La Jolla, CA 92037, USA].

Carretta, J.V., S.J. Chivers, and K. Danil. 2005a. Preliminary estimates of marine mammal bycatch, mortality, and biological sampling of cetaceans in California gillnet fisheries for 2004. Administrative Report LJ-05-10, available from Southwest Fisheries Science Center, 8604 La Jolla Shores Drive, La Jolla, California, 92037. 17 p.

Carretta, J.V., T. Price, D. Petersen, and R. Read. 2005b. Estimates of marine mammal, sea turtle, and seabird mortality in the California drift gillnet fishery for swordfish and thresher shark, 1996-2002. Marine Fisheries Review 66(2):21-30.

Dizon, A., C. LeDuc, and R. LeDuc. 1994. Intraspecific structure of the northern right-whale dolphin (*Lissodelphis borealis*): The power of an analysis of molecular variation for differentiating genetic stocks. CalCOFI Rep. 35:61-67.

Dizon, A. E., G. M. O'Corry-Crowe, and B. L. Taylor. (1995). Why statistical power is necessary to link analyses of molecular variation to decisions about population structure. pp. 288-294 *In:* J. L. Neilsen (ed.), Evolution and the Aquatic Ecosystem: Defining Unique Units in Population Conservation. American Fisheries Society Symposium 17.

Dohl, T. P., R. C. Guess, M. L. Duman, and R. C. Helm. 1983. Cetaceans of central and northern California, 1980-1983: Status, abundance and distribution. OCS Study MMS 84-0045. Minerals Management Service Contract # 14-12-0001-29090. 284p.

Dohl, T. P., K. S. Norris, R. C. Guess, J. D. Bryant, and M. W. Honig. 1980. Summary of marine mammal and seabird surveys of the Southern California Bight area, 1975-1978. Part II. Cetacea of the Southern California Bight. Final Report to the Bureau of Land Management, NTIS Rep. No. PB81248189. 414p.

Forney, K. A. 1994. Recent information on the status of odontocetes in Californian waters. NOAA Technical Memorandum NMFS, NOAA-TM-NMFS-SWFSC-202. Available from NMFS, Southwest Fisheries Science Center, P.O. Box 271, La Jolla, California, USA.

Forney, K. A. and J. Barlow. 1998. Seasonal patterns in the abundance and distribution of California cetaceans, 1991-92. Mar. Mamm. Sci. 14:460-489.

Forney, K. A., J. Barlow and J. V. Carretta. 1995. The abundance of cetaceans in California waters. Part II: Aerial surveys in winter and spring of 1991 and 1992. Fish. Bull. 93:15-26.

Forney, K.A. 2007. Preliminary estimates of cetacean abundance along the U.S. west coast and within four National Marine Sanctuaries during 2005. U.S. Department of Commerce, NOAA Technical Memorandum NMFS-SWFSC-xxx.

Green, G., J. J. Brueggeman, R. A. Grotefendt, C. E. Bowlby, M. L. Bonnell, and K. C. Balcomb, III. 1992. Cetacean distribution and abundance off Oregon and Washington. Ch. 1. In: Oregon and Washington Marine Mammal and Seabird Surveys. OCS Study 91-0093. Final Report prepared for Pacific OCS Region, Minerals Management Service, U.S. Department of the Interior, Los Angeles, California.

Green, G., R. A. Grotefendt, M. A. Smultea, C. E. Bowlby, and R. A. Rowlett. 1993. Delphinid aerial surveys in Oregon and Washington waters. Final Report prepared for NMFS, National Marine Mammal Laboratory, 7600 Sand Point Way, NE, Seattle, Washington, 98115, Contract #50ABNF200058.

Holts, D. Southwest Fisheries Science Center, National Marine Fisheries Service, 8604 La Jolla Shores Drive, La Jolla, CA 92037.

Holts, D. and O. Sosa-Nishizaki. 1998. Swordfish, *Xiphias gladius*, fisheries of the eastern North Pacific Ocean. *In*: I. Barrett, O. Sosa-Nishizaki and N. Bartoo (eds.). Biology and fisheries of swordfish, *Xiphias gladius*. Papers from the International Symposium on Pacific Swordfish, Ensenada Mexico, 11-14 December 1994. U.S. Dep. Commer., NOAA Tech. Rep. NMFS 142, 276 p.

Julian, F. and M. Beeson. 1998. Estimates of mammal, turtle and bird mortality for two California gillnet fisheries: 1990-1995. Fish. Bull. 96:271-284.

Leatherwood, S. and W. A. Walker. 1979. The northern right-whale dolphin *Lissodelphis borealis* Peale in the eastern North Pacific. *In:* Winn, H. E. and B. L. Olla (eds.), Behavior of Marine Mammals, p. 85-141. Plenum Press, New York - London.

National Marine Fisheries Service, Southwest Fisheries Science Center. Unpublished data.

Sosa-Nishizaki, O., R. De la Rosa-Pacheco, R. Castro-Longoria, M. Grijalva Chon, and J. De la Rosa Velez. 1993. Estudio biologico pesquero del pez (*Xiphias gladius*) y otras especies de picudos (marlins y pez vela). Rep. Int. CICESE, CTECT9306.

Stick, K. C. and Hreha, L. 1989. Summary of the 1988 Washington/Oregon experimental thresher shark gill net fishery. State of Washington, Department of Fisheries, Progress Report 275. 40p.

Wade, P. R. and R. P. Angliss. 1997. Guidelines for Assessing Marine Mammal Stocks: Report of the GAMMS Workshop April 3-5, 1996, Seattle, Washington. U. S. Dep. Commer., NOAA Tech. Memo. NMFS-OPR-12. 93 pp.

Revised 12/15/2008

KILLER WHALE (*Orcinus orca*): Eastern North Pacific Offshore Stock

STOCK DEFINITION AND GEOGRAPHIC RANGE

Killer whales have been observed in all oceans and seas of the world (Leatherwood and Dahlheim 1978). Although reported from tropical and offshore waters, killer whales prefer the colder waters of both hemispheres, with greatest abundances found within 800 km of major continents (Mitchell 1975). Along the west coast of North America, killer whales occur along the entire Alaskan coast (Braham and Dahlheim 1982), in British Columbia and Washington inland waterways (Bigg et al. 1990), and along the outer coasts of Washington, Oregon and California (Green et al. 1992; Barlow 1995, 1997; Forney et al. 1995; Barlow and Forney 2007). Seasonal and year-round occurrence have been noted for killer whales throughout Alaska (Braham and Dahlheim 1982) and in the intracoastal waterways of British Columbia and Washington, where pods have been labeled as 'resident', 'transient' and 'offshore' (Bigg et al. 1990, Ford et al. 1994) based on aspects of morphology, ecology, genetics and behavior (Ford and Fisher 1982; Baird and Stacey 1988; Baird et al. 1992, Hoelzel et al. 1998). Through examination of photographs of recognizable individuals and pods, movements of whales between geographical areas have been documented. For example, whales identified in Prince William Sound have been observed near Kodiak Island (Heise et al. 1991) and whales identified in Southeast Alaska have been observed in Prince William Sound, British Columbia, and Puget Sound (Leatherwood et al. 1990, Dahlheim et al. 1997). Movements of killer whales between the waters of Southeast Alaska and central California have also been documented (Goley and Straley 1994).

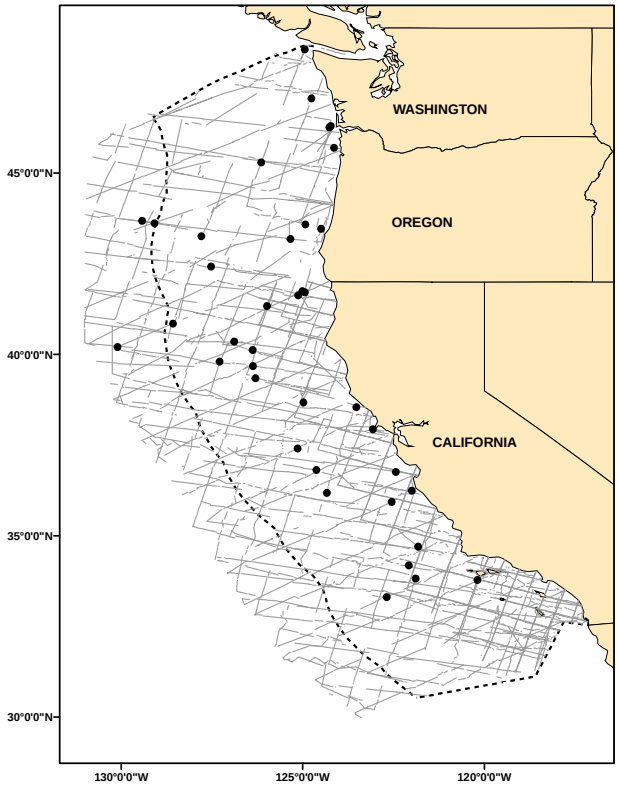

Figure 1. Killer whale sightings based on aerial and shipboard surveys off California, Oregon and Washington, 1991- 2005 (see Appendix 2 for data sources and information on timing and location of survey effort). Sightings include killer whales from all stocks found in this region. Dashed line represents the U.S. EEZ, thin lines indicate completed transect effort of all surveys combined.

Offshore killer whales have more recently also been identified off the coasts of California, Oregon, and rarely, in Southeast Alaska (Ford et al. 1994, Black et al. 1997, Dahlheim et al. 1997). They apparently do not mix with the transient and resident killer whale stocks found in these regions (Ford et al. 1994, Black et al. 1997). Studies indicate the 'offshore' type, although distinct from the other types ('resident' and 'transient'), appears to be more closely related genetically, morphologically, behaviorally, and vocally to the 'resident' type killer whales (Black et al. 1997, Hoelzel et al. 1998; J. Ford, pers. comm.; L. Barrett-Lennard, pers. comm.). Based on data regarding association patterns, acoustics, movements, genetic differences, and potential fishery interactions, five killer whale stocks are recognized within the

Pacific U.S. EEZ 1) the Eastern North Pacific Northern Resident stock - occurring from British Columbia through Alaska, 2) the Eastern North Pacific Southern Resident stock - occurring within the inland waters of Washington and southern British Columbia, 3) the Eastern North Pacific Transient stock - occurring from Alaska through California, 4) the Eastern North Pacific Offshore stock - occurring from Southeast Alaska through California (this report), and 5) the Hawaiian stock. 'Offshore' whales in Canadian waters are considered part of the Eastern North Pacific Offshore stock. The Stock Assessment Reports for the Alaska Region contain assessments of the Eastern North Pacific Northern Resident and transient stocks, and the most recent assessment for the Hawaii Stock is included in this volume.

POPULATION SIZE

Off British Columbia, approximately 200 offshore killer whales were identified between 1989 and 1993 (Ford et al. 1994), and 20 of these individuals have also been seen off California (Black et al. 1997). Using only good quality photographs that clearly show characteristics of the dorsal fin and saddle patch region, an additional 11 offshore killer whales that were not previously known have been identified off the California coast, bringing the total number of known individuals in this population to 211. This is certainly an underestimate of the total population size, because not all animals in this population have been photographed. In the future, it may be possible estimate the total abundance of this transboundary stock using mark-recapture analyses based on individual photographs. Based on summer/fall shipboard line-transect surveys in 2001 (Barlow and Forney 2007) and 2005 (Forney 2007), the total number of killer whales within 300 nmi of the coasts of California, Oregon and Washington is estimated to be 1,014 animals (CV= 0.29). There is currently no way to reliably distinguish the different stocks of killer whales from sightings at sea, but photographs of individual animals can provide a rough estimate of the proportion of whales in each stock. A total of 161 individual killer whales photographed off California and Oregon have been determined to belong to the transient (105 whales) and offshore (56 whales) stocks (Black et al. 1997). Using these proportions to prorate the line transect abundance estimate yields an estimate of 56/161 * 1,014 = 353 offshore killer whales along the U.S. west coast. This is expected to be a conservative estimate of the number of offshore killer whales, because offshore whales apparently are less frequently seen near the coast (Black et al. 1997), and therefore photographic sampling may be biased towards transient whales. For stock assessment purposes, this combined value is currently the best available estimate of abundance for offshore killer whales off the coasts of California, Oregon and Washington.

Minimum Population Estimate

The total number of known offshore killer whales along the U.S. West coast, Canada and Alaska is 211 animals, but it is not known what proportion of time this transboundary stock spends in U.S. waters, and therefore this number is difficult to work with for PBR calculations. A minimum abundance estimate for all killer whales along the coasts of California, Oregon and Washington can be estimated from the 2001-2005 line-transect surveys as the 20th percentile of the mean 2001-2005 abundance estimate, or 798 killer whales. Using the same prorating as above, a minimum of 56/161 * 798 = 278 offshore killer whales are estimated to be in U.S. waters off California, Oregon and Washington.

Current Population Trend

No information is available regarding trends in abundance of Eastern North Pacific offshore killer whales.

CURRENT AND MAXIMUM NET PRODUCTIVITY RATES

No information on current or maximum net productivity rates is available for killer whales in this region.

POTENTIAL BIOLOGICAL REMOVAL

The potential biological removal (PBR) level for this stock is calculated as the minimum population size (278) times one half the default maximum net growth rate for cetaceans (½ of 4%) times a recovery factor of 0.50 (for a species of unknown status with no known fishery mortality; Wade and Angliss 1997), resulting in a PBR of 2.8 offshore killer whales per year.

HUMAN-CAUSED MORTALITY AND SERIOUS INJURY

Fishery Information

A summary of information on fisheries that may take animals from this killer whale stock is shown in Table 1 (Carretta and Chivers 2004, Carretta et al. 2005a, 2005b, Carretta and Enriquez 2006, 2007). More detailed information on these fisheries is provided in Appendix 1. In the California drift gillnet fishery, no offshore killer whales have been observed entangled (Julian 1997; Julian and Beeson 1998; Cameron and Forney 1999, 2000; Carretta and Chivers 2004, Carretta et al. 2005a, 2005b, Carretta and Enriquez 2006, 2007), but one killer whale from the Eastern North Pacific Transient Stock was observed taken in 1995, and offshore killer whales may also occasionally be entangled. Additional potential sources of killer whale mortality are set gillnets and longlines. In California, an observer program between July 1990 and December 1994 monitored 5-15% of all sets in the large mesh (>3.5") set gillnet fishery for halibut and angel sharks, and no killer whales were observed taken. Based on observations for longline fisheries in other regions (i.e. Alaska; Yano and Dahlheim 1995), fishery interactions may also occur with U.S. West coast pelagic longline fisheries, but no such interactions have been documented to date.

Table 1. Summary of available information on the incidental mortality and injury of killer whales (Eastern North Pacific Offshore Stock) in commercial fisheries that might take this species. Mean annual takes are based on 2002-2006 data unless noted otherwise.

Fishery Name	Data Type	Year(s)	Percent Observer Coverage	Observed Mortality	Estimated Annual Mortality	Mean Annual Takes (CV in parentheses)
CA/OR thresher shark/swordfish drift gillnet fishery	observer data	2002 2003 2004 2005 2006	22.1% 20.2% 20.6% 20.9% 18.5%	0 0 0 0 0	0 0 0 0 0	0
Minimum total annual takes						0

Drift gillnet fisheries for swordfish and sharks exist along the entire Pacific coast of Baja California, Mexico and may take animals from this population. Quantitative data are available only for the Mexican swordfish drift gillnet fishery, which uses vessels, gear, and operational procedures similar to those in the U.S. drift gillnet fishery, although nets may be up to 4.5 km long (Holts and Sosa-Nishizaki 1998). The fleet increased from two vessels in 1986 to 31 vessels in 1993 (Holts and Sosa-Nishizaki 1998). The total number of sets in this fishery in 1992 can be estimated from data provided by these authors to be approximately 2700, with an observed rate of marine mammal bycatch of 0.13 animals per set (10 marine mammals in 77 observed sets; Sosa-Nishizaki et al. 1993). This overall mortality rate is similar to that observed in California driftnet fisheries during 1990-95 (0.14 marine mammals per set; Julian and Beeson, 1998), but species-specific information is not available for the Mexican fisheries. Previous efforts to convert the Mexican swordfish driftnet fishery to a longline fishery have resulted in a mixed-fishery, with 20 vessels alternately using longlines or driftnets, 23 using driftnets only, 22 using longlines only, and seven with unknown gear type (Berdegué 2002).

STATUS OF STOCK

The status of killer whales in California in relation to OSP is unknown, and there are insufficient data to evaluate trends in abundance. No habitat issues are known to be of concern for this species. They are not listed as "threatened" or "endangered" under the Endangered Species Act nor as "depleted" under the MMPA. There has been no documented human-caused mortality of this stock, and therefore they are not classified as a "strategic" stock under the MMPA. The total fishery mortality and serious injury for offshore killer whales is zero and can be considered to be insignificant and approaching zero mortality and serious injury rate.

REFERENCES

Baird, R. W., and P. J. Stacey. 1988. Variation in saddle patch pigmentation in populations of killer whales (*Orcinus orca*) from British Columbia, Alaska, and Washington State. Can. J. Zool. 66:2582-2585.

Baird, R. W., Abrams, P. A., and L. M. Dill. 1992. Possible indirect interactions between transient and resident killer whales: implications for the evolution of foraging specializations in the genus *Orcinus*. Oecologia 89:125-132.

Barlow, J. 1995. The abundance of cetaceans in California waters. Part I: Ship surveys in summer and fall of 1991. Fish. Bull. 93:1-14.

Barlow, J. 1997. Preliminary estimates of cetacean abundance off California, Oregon and Washington based on a 1996 ship survey and comparisons of passing and closing modes. Administrative Report LJ-97-11, Southwest Fisheries Science Center, National Marine Fisheries Service, P.O. Box 271, La Jolla, CA 92038. 25p.

Barlow, J. and K.A. Forney. 2007. Abundance and population density of cetaceans in the California Current ecosystem. Fishery Bulletin 105:509-526.Barrett-Lennard, L. Univ. of British Columbia, 6270 University Blvd., Vancouver, BC V6T1Z4.

Berdegué, J. 2002. Depredación de las especies pelágicas reservadas a la pesca deportiva y especies en peligro de extinción con uso indiscriminado de artes de pesca no selectivas (palangres, FAD's, trampas para peces y redes de agallar fijas y a la deriva) por la flota palangrera Mexicana. Fundación para la conservación de los picudos. A.C. Mazatlán, Sinaloa, 21 de septiembre.

Bigg, M. A., P. F. Olesiuk, G. M. Ellis, J. K. B. Ford, and K. C. Balcomb III. 1990. Social organization and genealogy of resident killer whales (*Orcinus orca*) in the coastal waters of British Columbia and Washington State. Rep. int. Whal. Commn Special Issue 12:386-406.

Black, N. A., A. Schulman-Janiger, R. L. Ternullo, and M. Guerrero-Ruiz. 1997. Killer whales of California and western Mexico: A Catalog of photo-identified individuals. U.S. Dep. Commer., NOAA Tech. Memo. NMFS-SWFSC-247. 174p.

Braham, H. W., and M. E. Dahlheim. 1982. Killer whales in Alaska documented in the Platforms of Opportunity Program. Rep. Int. Whal. Commn., 32:643-646.

Cameron, G., and K. A. Forney. 1999. Estimates of cetacean mortality in the California gillnet fisheries for 1997 and 1998. Paper SC/51/O4 presented to the International Whaling Commission, 1999 (unpublished). 14pp.

Cameron, G.A. and K.A. Forney. 2000. Preliminary estimates of cetacean mortality in California/Oregon Gillnet Fisheries for 1999. Report SC/52/O24 presented to the Scientific Committee of the International Whaling Commission, June 2000 (unpublished). 12p. [Available from Southwest Fisheries Science Center, National Marine Fisheries Service, 8604 La Jolla Shores Drive, La Jolla, CA 92037, USA.]

Carretta, J.V. and L. Enriquez. 2007. Marine mammal and sea turtle bycatch in the California/Oregon thresher shark and swordfish drift gillnet fishery in 2006. Administrative Report LJ-07-06, available from Southwest Fisheries Science Center, 8604 La Jolla Shores Drive, La Jolla, CA 92037. 9p.

Carretta, J.V. and L. Enriquez. 2006. Marine mammal bycatch and estimated mortality in California commercial fisheries during 2005. Administrative Report LJ-06-07, available from Southwest Fisheries Science Center, 8604 La Jolla Shores Drive, La Jolla, CA 92037. 14p.

Carretta, J.V. and S.J. Chivers. 2004. Preliminary estimates of marine mammal mortality and biological sampling of cetaceans in California gillnet fisheries for 2003. Paper SC/56/SM1 presented to the IWC Scientific Committee, June 2004 (unpublished). [Available from Southwest Fisheries Science Center, National Marine Fisheries Service, 8604 La Jolla Shores Drive, La Jolla, CA 92037, USA].

Carretta, J.V., S.J. Chivers, and K. Danil. 2005a. Preliminary estimates of marine mammal bycatch, mortality, and biological sampling of cetaceans in California gillnet fisheries for 2004. Administrative Report LJ-05-10, available from Southwest Fisheries Science Center, 8604 La Jolla Shores Drive, La Jolla, California, 92037. 17 p.

Carretta, J.V., T. Price, D. Petersen, and R. Read. 2005b. Estimates of marine mammal, sea turtle, and seabird mortality in the California drift gillnet fishery for swordfish and thresher shark, 1996-2002. Marine Fisheries Review 66(2):21-30.

Dahlheim, M. E., D. Ellifrit, and J. Swenson. 1997. Killer Whales of Southeast Alaska: A Catalogue of Photoidentified Individuals. Day Moon Press, Seattle, WA. 82 pp. + appendices.

Ford, J. K. B., Vancouver Aquarium, P.O. Box 3232, Vancouver, BC V6B 3XB, Canada.

Ford, J. K. B., G. M. Ellis, and K.C. Balcomb. 1994. Killer whales. The natural history and genealogy of *Orcinus orca* in British Columbia and Washington State. UBC Press, Vancouver, Canada

Ford, J. K. B., and H. D. Fisher. 1982. Killer whale (*Orcinus orca*) dialects as an indicator of stocks in British Columbia. Rep. Int. Whal. Commn 32:671-679.

Forney, K. A., J. Barlow and J. V. Carretta. 1995. The abundance of cetaceans in California waters. Part II: Aerial surveys in winter and spring of 1991 and 1992. Fish. Bull. 93:15-26.

Forney, K.A. 2007. Preliminary estimates of cetacean abundance along the U.S. west coast and within four National Marine Sanctuaries during 2005. U.S. Department of Commerce, NOAA Technical Memorandum NMFS-SWFSC-406. 27p.

Goley, P. D., and J. M. Straley. 1994. Attack on gray whales (*Eschrichtius robustus*) in Monterey Bay, California, by killer whales (*Orcinus orca*) previously identified in Glacier Bay, Alaska. Can. J. Zool. 72:1528-1530.

Green, G., J. J. Brueggeman, R. A. Grotefendt, C. E. Bowlby, M. L. Bonnell, and K. C. Balcomb, III. 1992. Cetacean distribution and abundance off Oregon and Washington. Ch. 1. In: Oregon and Washington Marine Mammal and Seabird Surveys. OCS Study 91-0093. Final Report prepared for Pacific OCS Region, Minerals Management Service, U.S. Department of the Interior, Los Angeles, California.

Heise, K., G. Ellis, and C. Matkin. 1991. A catalogue of Prince William Sound Killer Whales. North Gulf Oceanic Society, Homer, AK. Published for the National Marine Mammal Laboratory, 7600 Sand Point Way NE, Seattle, WA 98115.

Hoelzel, A. R., M. E. Dahlheim, and S. J. Stern. 1998. Low genetic variation among killer whales (*Orcinus orca*) in the Eastern North Pacific, and genetic differentiation between foraging specialists. J. Heredity 89:121-128.

Holts, D. Southwest Fisheries Science Center, National Marine Fisheries Service, P.O. Box 271, La Jolla, CA 92038.

Holts, D. and O. Sosa-Nishizaki. 1998. Swordfish, *Xiphias gladius*, fisheries of the eastern North Pacific Ocean. *In*: I. Barrett, O. Sosa-Nishizaki and N. Bartoo (eds.). Biology and fisheries of swordfish, *Xiphias gladius*. Papers from the International Symposium on Pacific Swordfish, Ensenada Mexico, 11-14 December 1994. U.S. Dep. Commer., NOAA Tech. Rep. NMFS 142, 276 p.

Hoyt, E. 1981. The Whale Called Killer. E. P. Dutton, New York.

Julian, F. 1997. Cetacean mortality in California gill net fisheries: Preliminary estimates for 1996. Paper SC/49/SM02 presented to the International Whaling Commission, 1997 (unpublished). 13 pp.

Julian, F. and M. Beeson. 1998. Estimates of mammal, turtle and bird mortality for two California gillnet fisheries: 1990-1995. Fishery Bulletin 96:271-284.

Leatherwood, J. S., and M. E. Dahlheim. 1978. Worldwide distribution of pilot whales and killer whales. Naval Ocean Systems Center, Tech. Rep. 443:1-39.

Leatherwood, S., C. O. Matkin, J. D. Hall, and G. M. Ellis. 1990. Killer whales, *Orcinus orca*, photo_identified in Prince William Sound, Alaska 1976 to 1987. Can. Field Naturalist 104:362_371.

Mitchell, E. D. 1975. Report on the meeting on small cetaceans, Montreal, April 1-11, 1974. J. Fish. Res. Board Canada, 32:914-916.

Rice, D. W. 1974. Whales and whale research in eastern North Pacific. p. 170-195 *In:* W. E. Schevill (ed.), The Whale Problem - A Status Report. Harvard University Press, Cambridge, MA.

Sosa-Nishizaki, O., R. De la Rosa-Pacheco, R. Castro-Longoria, M. Grijalva Chon, and J. De la Rosa Velez. 1993. Estudio biologico pesquero del pez (*Xiphias gladius*) y otras especies de picudos (marlins y pez vela). Rep. Int. CICESE, CTECT9306.

Yano, K. and M. E. Dahlheim. 1995. Killer whale, *Orcinus orca*, depredation on longline catches of bottomfish in the southeastern Bering Sea and adjacent waters. Fishery Bulletin 93:355-372.

Wade, P. R. and R. P. Angliss. 1997. Guidelines for Assessing Marine Mammal Stocks: Report of the GAMMS Workshop April 3-5, 1996, Seattle, Washington. U. S. Dep. Commer., NOAA Tech. Memo. NMFS-OPR-12. 93 pp.

Revised 12/15/2008

KILLER WHALE (*Orcinus orca*): Eastern North Pacific Southern Resident Stock

STOCK DEFINITION AND GEOGRAPHIC RANGE

Killer whales have been observed in all oceans and seas of the world (Leatherwood and Dahlheim 1978). Although reported from tropical and offshore waters, killer whales prefer the colder waters of both hemispheres, with greatest abundances found within 800 km of major continents (Mitchell 1975). Along the west coast of North America, killer whales occur along the entire Alaskan coast (Braham and Dahlheim 1982), in British Columbia and Washington inland waterways (Bigg et al. 1990), and along the outer coasts of Washington, Oregon, and California (Green et al. 1992; Barlow 1995, 1997; Forney et al. 1995). Seasonal and year-round occurrence has been noted for killer whales throughout Alaska (Braham and Dahlheim 1982) and in the intracoastal waterways of British Columbia and Washington State, where pods have been labeled as 'resident,' 'transient,' and 'offshore' (Bigg et al. 1990, Ford et al. 1994) based on aspects of morphology, ecology, genetics, and behavior (Ford and Fisher 1982, Baird and Stacey 1988, Baird et al. 1992, Hoelzel et al. 1998). Through examination of photographs of recognizable individuals and pods, movements of whales between geographical areas have been documented. For example, whales identified in Prince William Sound have been observed near Kodiak Island (Matkin et al. 1999) and whales identified in Southeast Alaska have been observed in Prince William Sound, British Columbia, and Puget Sound (Leatherwood et al. 1990, Dahlheim et al. 1997).

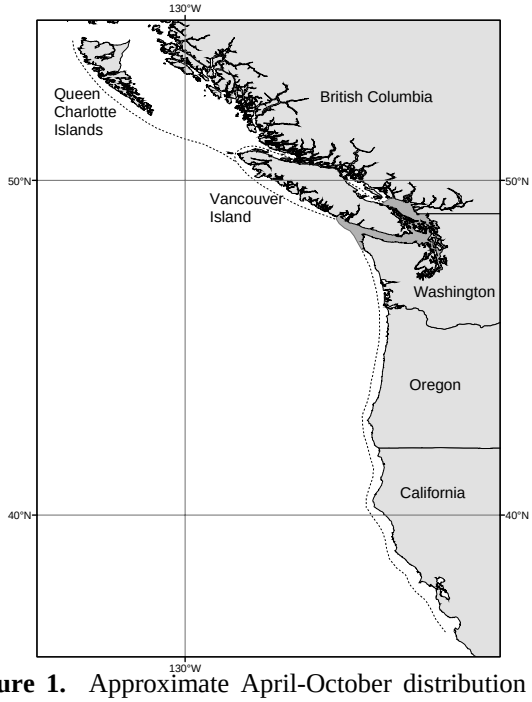

Figure 1. Approximate April-October distribution of the Eastern North Pacific Southern Resident killer whale stock (shaded area) and range of sightings (dotted line).

Studies on mtDNA restriction patterns provide evidence that the 'resident' and 'transient' types are genetically distinct (Stevens et al. 1989, Hoelzel 1991, Hoelzel and Dover 1991, Hoelzel et al. 1998). Analysis of 73 samples collected from eastern North Pacific killer whales from California to Alaska has demonstrated significant genetic differences among 'transient' whales from California through Alaska, 'resident' whales from the inland waters of Washington, and 'resident' whales ranging from British Columbia to the Aleutian Islands and Bering Sea (Hoelzel et al. 1998). However, low genetic diversity throughout this species world-wide distribution has hampered efforts to clarify its taxonomy. At an international symposium in cetacean systematics in May 2004, a workshop was held to review the taxonomy of killer whales. A majority of invited experts felt that the Resident- and Transient-type whales in the eastern North Pacific probably merited species or subspecies status (Reeves et al. 2004).

Most sightings of the Eastern North Pacific Southern Resident stock of killer whales have occurred in the summer in inland waters of Washington and southern British Columbia. However, pods belonging to this stock have also been sighted in coastal waters off southern Vancouver Island and Washington (Bigg et al. 1990, Ford et al. 2000, NWFSC unpubl. data). The complete winter range of this stock is uncertain. Of the three pods comprising this stock, one (J1) is commonly sighted in inshore waters in winter, while the other two (K1 and L1) apparently spend more time offshore (Ford et al. 2000). These latter two pods have been sighted as far south as Monterey Bay and central California in recent years (N. Black, pers. comm., K. Balcomb, pers. comm.) They sometimes have also been seen entering the inland waters of Vancouver Island from the north–through Johnstone Strait–in the spring (Ford et al. 2000), suggesting that they may spend time along the entire outer coast of Vancouver Island during the winter. In May 2003, these pods were sighted off the northern end of the Queen Charlotte Islands, the furthest north they had ever previously been documented (J. Ford, pers. comm.).

Based on data regarding association patterns, acoustics, movements, genetic differences and potential fishery interactions, five killer whale stocks are recognized within the Pacific U.S. EEZ: 1) the Eastern North Pacific Northern Resident stock - occurring from British Columbia through Alaska, 2) the Eastern North Pacific Southern

Resident stock - occurring mainly within the inland waters of Washington State and southern British Columbia (see Fig. 1), 3) the Eastern North Pacific Transient stock - occurring from Alaska through California, 4) the Eastern North Pacific Offshore stock - occurring from Southeast Alaska through California, and 5) the Hawaiian stock. The Stock Assessment Reports for the Alaska Region contain information concerning the Eastern North Pacific Northern Resident and Eastern North Pacific Transient stocks.

POPULATION SIZE

The Eastern North Pacific Southern Resident stock is a trans-boundary stock including killer whales in inland Washington and southern British Columbia waters. Photo-identification of individual whales through the years has resulted in a substantial understanding of this stock's structure, behaviors, and movements. In 1993, the three pods comprising this stock totaled 96 killer whales (Ford et al. 1994). The population increased to 99 whales in 1995, then declined to 79 whales in 2001, and most recently numbered 86 whales in 2007. (Fig. 2; Ford et al. 2000; Center for Whale Research, unpubl. data). The 2001-2005 counts included a whale born in 1999 (L-98) that was listed as missing during the annual census in May and June 2001 but was subsequently discovered alone in an inlet off the west coast of Vancouver Island (J. Ford, pers. comm.). L-98 remained separate from L pod until 10 March 2006 when he died due to injuries associated with a vessel interaction in Nootka Sound. L-98 has been subtracted from the official 2006 and subsequent population censuses. In addition, two calves that have been observed during the fall 2007 surveys will not be confirmed as members of the population until the official census is completed in May/June 2008 (Center for Whale Research, unpubl. data).

Minimum Population Estimate

The abundance estimate for this stock of killer whales is a direct count of individually identifiable animals. It is thought that the entire population is censused every year. This estimate therefore serves as both a best estimate of abundance and a minimum estimate of abundance. Thus, the minimum population estimate (N_{MIN}) for the Eastern North Pacific Southern Resident stock of killer whales is 86 animals.

Current Population Trend

During the live-capture fishery that existed from 1967 to 1973, it is estimated that 47 killer whales, mostly immature, were taken out of this stock (Ford et al. 1994). The first complete census of this stock occurred in 1974. Between 1974 and 1993 the Southern Resident stock increased approximately 35%, from 71 to 96 individuals (Ford et al. 1994). This represents a net annual growth rate of 1.8% during those years. Since 1995, the population declined to 79 whales before increasing from 2002-2005 to a total of 91 whales. The population has declined for the past two years to 86 whales (Ford et al. 2000; Center for Whale Research, unpubl. data).

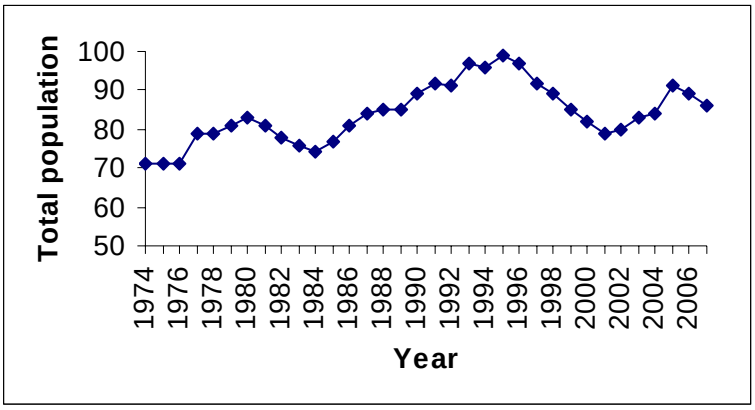

Figure 2. Population of Eastern North Pacific Southern Resident stock of killer whales, 1974-2007. Each year's count includes animals first seen and first missed; a whale is considered first missed the year after it was last seen alive (Ford et al. 2000; Center for Whale Research, unpubl. data).

CURRENT AND MAXIMUM NET PRODUCTIVITY RATES

A reliable estimate of the maximum net productivity rate is currently unavailable for this stock of killer whales. Studies of 'resident' killer whale pods in British Columbia and Washington waters resulted in estimated population growth rates of 2.92% and 2.54% over the period from 1973 to 1987 (Olesiuk et al. 1990, Brault and Caswell 1993). For southern resident killer whales, estimates of the population growth rate have been made during the three periods when the population has been documented increasing since monitoring began in 1974. From 1974 to 1980 the population increased at a rate of 2.6%/year, 2.3%/year from 1985 to 1996, and 3.6%/year from 2002 to 2005 (Center for Whale Research, unpubl. data). However, a population increases at the maximum growth rate (R_{MAX}) only when the population is at extremely low levels; thus, any of these estimates may be an underestimate of R_{MAX}. Hence, until additional data become available, it is recommended that the cetacean maximum theoretical net productivity rate (R_{MAX}) of 4% be employed for this stock (Wade and Angliss 1997).

POTENTIAL BIOLOGICAL REMOVAL

The potential biological removal (PBR) level for this stock is calculated as the minimum population size (86) times one-half the default maximum net growth rate for cetaceans (½ of 4%) times a recovery factor of 0.1 (for an endangered stock, Wade and Angliss 1997), resulting in a PBR of 0.17 whales per year.

HUMAN-CAUSED MORTALITY AND SERIOUS INJURY

Fisheries Information

NMFS observers have monitored the northern Washington marine set gillnet fishery since 1988 (Gearin et al. 1994, 2000; P. Gearin, unpubl. data). Observer coverage ranged from approximately 40 to 83% in the entire fishery (coastal + inland waters) between 1998 and 2002. There was no observer coverage in this fishery from 1999-2003. However, the total fishing effort was 4, 46, 4.5 and 7 net days (respectively) in those years, it occurred only in inland waters, and no killer whale takes were reported. No killer whale mortality has been recorded in this fishery since the inception of the observer program.

In 1993, as a pilot for future observer programs, NMFS in conjunction with the Washington Department of Fish and Wildlife (WDFW) monitored all non-treaty components of the Washington Puget Sound Region salmon gillnet fishery (Pierce et al. 1994). Observer coverage was 1.3% overall, ranging from 0.9% to 7.3% for the various components of the fishery. Encounters (whales within 10 m of a net) with killer whales were reported, but not quantified, though no entanglements occurred.

In 1994, NMFS and WDFW conducted an observer program during the Puget Sound non-treaty chum salmon gillnet fishery (areas 10/11 and 12/12B). A total of 230 sets were observed during 54 boat trips, representing approximately 11% observer coverage of the 500 fishing boat trips comprising the total effort in this fishery, as estimated from fish ticket landings (Erstad et al. 1996). No interactions with killer whales were observed during this fishery. The Puget Sound treaty chum salmon gillnet fishery in Hood Canal (areas 12, 12B, and 12C) and the Puget Sound treaty sockeye/chum gillnet fishery in the Strait of Juan de Fuca (areas 4B, 5, and 6C) were also monitored in 1994 at 2.2% (based on % of total catch observed) and approximately 7.5% (based on % of observed trips to total landings) observer coverage, respectively (NWIFC 1995). No interactions resulting in killer whale mortality was reported in either treaty salmon gillnet fishery.

Also in 1994, NMFS, WDFW, and the Tribes conducted an observer program to examine seabird and marine mammal interactions with the Puget Sound treaty and non-treaty sockeye salmon gillnet fishery (areas 7 and 7A). During this fishery, observers monitored 2,205 sets, representing approximately 7% of the estimated number of sets in the fishery (Pierce et al. 1996). Killer whales were observed within 10 m of the gear during 10 observed sets (32 animals in all), though none were observed to have been entangled.

Killer whale takes in the Washington Puget Sound Region salmon drift gillnet fishery are unlikely to have increased since the fishery was last observed in 1994, due to reductions in the number of participating vessels and available fishing time (see details in Appendix 1). Fishing effort and catch have declined throughout all salmon fisheries in the region due to management efforts to recover ESA-listed salmonids.

An additional source of information on the number of killer whales killed or injured incidental to commercial fishery operations is the self-reported fisheries information required of vessel operators by the MMPA. During the period between 1994 and 2004, there were no fisher self-reports of killer whale mortality from any fisheries operating within the range of this stock. However, because logbook records (fisher self-reports required during 1990-94) are most likely negatively biased (Credle et al. 1994), these are considered to be minimum estimates. Logbook data are available for part of 1989-1994, after which incidental mortality reporting requirements were modified. Under the new system, logbooks are no longer required; instead, fishers provide self-reports. Data for the 1994-1995 phase-in period is fragmentary. After 1995, the level of reporting dropped dramatically, such that the records are considered incomplete and estimates of mortality based on them represent minimums (see Appendix 7 in Angliss and Lodge 2002 for details).

Due to a lack of observer programs, there are few data concerning the mortality of marine mammals incidental to Canadian commercial fisheries. Since 1990, there have been no reported fishery-related strandings of killer whales in Canadian waters. However, in 1994 one killer whale was reported to have contacted a salmon gillnet but did not entangle (Guenther et al. 1995). Data regarding the level of killer whale mortality related to commercial fisheries in Canadian waters are not available, though the mortality level is thought to be minimal.

During this decade there have been no reported takes from this stock incidental to commercial fishing operations (D. Ellifrit, pers. comm.), no reports of interactions between killer whales and longline operations (as occurs in Alaskan waters; see Yano and Dahlheim 1995), no reports of stranded animals with net marks, and no photographs of individual whales carrying fishing gear. The total fishery mortality and serious injury for this stock is zero.

Other Mortality

According to Northwest Marine Mammal Stranding Network records, maintained by the NMFS Northwest Region, no human-caused killer whale mortality or serious injuries were reported from non-fisheries sources in 1998-2004. There was documentation of a whale-boat collision in Haro Strait in 2005 which resulted in a minor injury to a whale. In 2006, whale L98 was killed during a vessel interaction. It is important to note that L98 had become habituated to regularly interacting with vessels during its isolation in Nootka Sound. The annual level of human-caused mortality for this stock over the past five years is 0.2 animals per year (reflecting the vessel strike mortality of animal L98 in 2006).

STATUS OF STOCK

On November 15, 2005 NMFS listed Southern Resident killer whales as endangered under the ESA. Total annual fishery mortality and serious injury for this stock (0) is not known to exceed 10% of the calculated PBR (0.17) and, therefore, appears to be insignificant and approaching zero mortality and serious injury rate. The estimated annual level of human-caused mortality and serious injury of 0.2 animals per year exceeds the PBR (0.17). Southern Resident killer whales are formally listed as "endangered" under the ESA and consequently the stock is automatically considered as a "depleted" and "strategic" stock under the MMPA.

Habitat Issues

Several of the potential risk factors identified for this population have habitat implications. The summer range of this population, the inland waters of Washington and British Columbia, is the home to a large commercial whale watch industry as well as high levels of recreational boating and commercial shipping. There continues to be concern about potential for masking effects by noise generated from these activities on the whales' communication and foraging. This population appears to be Chinook salmon specialists (Ford and Ellis 2006, NWFSC unpubl.data), and there is some evidence that changes in coast–wide Chinook abundance has affected this population (Ford et al. 2005). In addition, the high trophic level and longevity of the animals has predisposed them to accumulate levels of contaminants that are high enough to cause potential health impacts. In particular, there is recent evidence of extremely high levels of flame retardants in young animals (Krahn et. al 2007).

REFERENCES

Angliss, R. P., and K. L. Lodge. 2002. Alaska marine mammal stock assessments, 2002. U.S. Dep. Commer., NOAA Tech. Memo. NMFS-AFSC-133. 224 pp.

Baird, R. W., and P. J. Stacey. 1988. Variation in saddle patch pigmentation in populations of killer whales (*Orcinus orca*) from British Columbia, Alaska, and Washington State. Can. J. Zool. 66 (11):2582-2585.

Baird, R. W., P. A. Abrams, and L. M. Dill. 1992. Possible indirect interactions between transient and resident killer whales: implications for the evolution of foraging specializations in the genus *Orcinus*. Oecologia 89:125-132.

Barlow, J. 1995. The abundance of cetaceans in California waters. Part I: Ship surveys in summer and fall of 1991. Fish. Bull. 93:1_14.

Barlow, J. 1997. Preliminary estimates of cetacean abundance off California, Oregon and Washington based on a 1996 ship survey and comparisons of passing and closing modes. Administrative Report LJ-97-11, Southwest Fisheries Science Center, National Marine Fisheries Service, P.O. Box 271, La Jolla, CA 92038. 25 pp.

Bigg, M. A., P. F. Olesiuk, G. M. Ellis, J. K. B. Ford, and K. C. Balcomb III. 1990. Social organization and genealogy of resident killer whales (*Orcinus orca*) in the coastal waters of British Columbia and Washington State. Pp. 386-406, *In:* Hammond, P. S., S. A. Mizroch, and G. P. Donovan (eds.), Individual Recognition of Cetaceans: Use of Photo-identification and Other Techniques to Estimate Population Parameters. Rep. Int. Whal. Commn. Special Issue 12.

Black, N. A. P.O. Box 52001, Pacific Grove, CA 93950.

Braham, H. W., and M. E. Dahlheim. 1982. Killer whales in Alaska documented in the Platforms of Opportunity Program. Rep. Int. Whal. Commn. 32:643-646.

Brault, S., and H. Caswell. 1993. Pod-specific demography of killer whales (*Orcinus orca*). Ecology 74(5):1444-1454.

Center for Whale Research, 1359 Smugglers Cove Rd., Friday Harbor, WA 98250.

Committee on the Status of Endangered Wildlife in Canada (COSEWIC). 2003. Species Listing. Available at URL: http://www.cosewic.gc.ca/eng/sct0/index_e.cfm (access date - October 2003).

Credle, V. R., D. P. DeMaster, M. M. Merklein, M. B. Hanson, W. A. Karp, and S. M. Fitzgerald (eds.). 1994. NMFS observer programs: minutes and recommendations from a workshop held in Galveston, Texas, November 10-11, 1993. U.S. Dep. Commer., NOAA Tech. Memo. NMFS-OPR-94-1. 96 pp.

Dahlheim, M. E., D. K. Ellifrit, and J. D. Swenson. 1997. Killer whales of Southeast Alaska: a catalogue of photoidentified individuals. National Marine Mammal Laboratory, AFSC, NMFS, NOAA, 7600 Sand Point Way NE, Seattle, WA 98115. 79 pp.

Ellifrit, D. Center for Whale Research, 1359 Smugglers Cove Rd., Friday Harbor, WA 98250.

Erstad, P., S. J. Jeffries, and D. J. Pierce. 1996. 1994 Report for the Puget Sound fishery observer program in management areas 10/11 & 12/12B: nontreaty chum gill net fishery. Final Report, Washington Dept. Fish and Wildlife, Olympia, WA. 14 pp.

Ford, J. K. B. Pacific Biological Station, Department of Fisheries and Oceans, Nanaimo, BC V9R 5K6.

Ford, J. K. B., and H. D. Fisher. 1982. Killer whale (*Orcinus orca*) dialects as an indicator of stocks in British Columbia. Rep. Int. Whal. Commn. 32:671-679.

Ford, J. K. B., G. M. Ellis, and K. C. Balcomb. 1994. Killer Whales: The Natural History and Genealogy of *Orcinus orca* in British Columbia and Washington State. University of British Columbia Press, Vancouver, BC, and University of Washington Press, Seattle. 102 pp.

Ford, J. K. B., G. M. Ellis, and K. C. Balcomb. 2000. Killer Whales: The Natural History and Genealogy of *Orcinus orca* in British Columbia and Washington. 2nd edition. University of British Columbia Press, Vancouver, BC, and University of Washington Press, Seattle. 104 pp.

Ford, J.K.B., and G.M. Ellis. 2006. Selective foraging by fish-eating killer whales *Orcinus orca* in British Columbia. Marine Ecology Progress Series, 316: 185–199.

Ford, J.K.B., G.M. Ellis, and P.F. Olesiuk. 2005. Linking prey and population dynamics: did food limitation cause recent declines of 'resident' killer whales (Orcinus orca) in British Columbia? Research Document 2005/042. Available http://www.dfo-mpo.gc.ca/csas/, Canadian Science Advisory Secretariat.

Forney, K. A., J. Barlow, and J. V. Carretta. 1995. The abundance of cetaceans in California waters. Part II: Aerial surveys in winter and spring of 1991 and 1992. Fish. Bull. 93:15_26.

Gearin, P. J. National Marine Mammal Laboratory, AFSC, NMFS, 7600 Sand Point Way NE, Seattle, WA 98115.

Gearin, P. J., S. R. Melin, R. L. DeLong, H. Kajimura, and M. A. Johnson. 1994. Harbor porpoise interactions with a chinook salmon set-net fishery in Washington State. Rep. Int. Whal. Commn. Special Issue 15:427-438.

Gearin, P. J., M. E. Gosho, J. L. Laake, L. Cooke, R. L. DeLong, and K. M. Hughes. 2000. Experimental testing of acoustic alarms (pingers) to reduce bycatch of harbour porpoise, *Phocoena phocoena*, in the state of Washington. J. Cetacean Res. Manage. 2(1):1-9.

Green, G. A., J. J. Brueggeman, R. A. Grotefendt, C. E. Bowlby, M. L. Bonnel, and K. C. Balcomb. 1992. Cetacean distribution and abundance off Oregon and Washington, 1989-1990. Pp. 1-100, *In:* Brueggeman, J. J. (ed.), Oregon and Washington marine mammal and seabird surveys. Final Rep. OCS Study MMS 91-0093.

Guenther, T. J., R. W. Baird, R. L. Bates, P. M. Willis, R. L. Hahn, and S. G. Wischniowski. 1995. Strandings and fishing gear entanglements of cetaceans on the west coast of Canada in 1994. Paper SC/47/O6 presented to the International Whaling Commission, May 1995 (unpublished). 7 pp.

Hoelzel, A. R. 1991. Analysis of regional mitochondrial DNA variation in the killer whale; implications for cetacean conservation. Rep. Int. Whal. Commn. Special Issue 13:225-233.

Hoelzel, A. R., and G. A. Dover. 1991. Genetic differentiation between sympatric killer whale populations. Heredity 66:191-195.

Hoelzel, A. R., M. E. Dahlheim, and S. J. Stern. 1998. Low genetic variation among killer whales (*Orcinus orca*) in the Eastern North Pacific, and genetic differentiation between foraging specialists. J. Heredity 89:121-128.

Krahn, M. M., P. R. Wade, S. T. Kalinowski, M. E. Dahlheim, B. L. Taylor, M. B. Hanson, G. M. Ylitalo, R. P. Angliss, J. E. Stein, and R. S. Waples. 2002. Status review of Southern Resident killer whales (*Orcinus orca*) under the Endangered Species Act. U.S. Dep. Commer., NOAA Tech. Memo. NMFS-NWFSC-54. 133 pp.

Krahn, M. M.,, M. J. Ford, W. F. Perrin, P. R. Wade, R. P. Angliss, M. B. Hanson, B. L. Taylor, G. Ylitalo, M. E. Dahlheim, J. E. Stein, and R. S. Waples. 2004. 2004 Status review of Southern Resident killer whales (*Orcinus orca*) under the Endangered Species Act. U.S. Dep. Commer., NOAA Tech. Memo NMFS-NWFSC-62. 73 pp.

Krahn,, M.M., M.B. Hanson, R.W. Baird, R.H. Boyer, D.G. Burrows, C.K. Emmons, J. K.B. Ford, L. L. Jones, D. P. Noren, P. S. Ross, G. S. Schorr, T.K. Collier. 2007. Persistent organic pollutants and stable isotopes in biopsy samples (2004/2006) from Southern Resident killer whales. Mar. Poll. Bull. 54 (2007) 1903–1911.

Leatherwood, J. S., and M. E. Dahlheim. 1978. Worldwide distribution of pilot whales and killer whales. Naval Ocean Systems Center, Tech. Rep. 443:1-39.

Leatherwood, S., C. O. Matkin, J. D. Hall, and G. M. Ellis. 1990. Killer whales, *Orcinus orca*, photo_identified in Prince William Sound, Alaska 1976 to 1987. Can. Field Nat. 104:362_371.

Matkin, C., G. Ellis, E. Saulitis, L. Barrett-Lennard, and D. Matkin. 1999. Killer Whales of Southern Alaska. North Gulf Oceanic Society. 96 pp.

Mitchell, E. D. 1975. Report on the meeting on small cetaceans, Montreal, April 1-11, 1974. J. Fish. Res. Bd. Can. 32:914-916.

Northwest Indian Fisheries Commission (NWIFC). 1995. Monitoring of marbled murrelet and marine mammal interactions with 1994 tribal gillnet fisheries in northern Puget Sound, Hood Canal, and the Strait of Juan de Fuca. Final Report to NMFS, Contract No. 52ABNF400087, and U.S. Fish and Wildlife Service. Unpubl. report. 41 pp. Available at NWIFC, 6730 Martin Way E, Olympia, WA 98516.

Olesiuk, P. F., M. A. Bigg, and G. M. Ellis. 1990. Life history and population dynamics of resident killer whales (*Orcinus orca*) in the coastal waters of British Columbia and Washington State. Rep. Int. Whal. Commn. Special Issue 12:209-242.

Pierce, D. J., W. P. Ritchie, and R. Kreuziger. 1994. Preliminary findings of seabird interactions with the non-treaty salmon gill net fishery: Puget Sound and Hood Canal Washington. Unpubl. report. Washington Dept. Fish and Wildlife, Olympia, WA. 39 pp. Available at WDFW, 600 Capitol Way N, Olympia, WA 98501.

Pierce, D. J., M. Alexandersdottir, S. J. Jeffries, P. Erstad, W. Beattie, and A. Chapman. 1996. Interactions of marbled murrelets and marine mammals with the 1994 Puget Sound sockeye gill net fishery. Final Report, Washington Dept. Fish and Wildlife, Olympia, WA. 21 pp.

Reeves, R.R., W.F. Perrin, B.L. Taylor, C.S. Baker, and S.L. Mesnick. 2004. Report of the workshop on shortcomings of cetacean taxonomy in relation to needs of conservation and management, April 30 – May 2, 2004, La Jolla, California. U.S. Department of Commerce NOAA Technical Memorandum NOAA-TM-NMFS-SWFSC-363. 94pp. Available from Southwest Fisheries Science Center, 8604 La Jolla Shores Drive, La Jolla, CA. 92037.

Ross, P. S., G. M. Ellis, M. G. Ikonomou, L. G. Barrett-Lennard, and R. F. Addison. 2000. High PCB concentrations in free-ranging Pacific killer whales, *Orcinus orca*: effects of age, sex and dietary preference. Mar. Pollut. Bull. 40(6):504-515.

Stevens, T. A., D. Duffield, E. Asper, K. Hewlett, A. Bolz, L. Gage, and G. Bossart. 1989. Preliminary findings of restriction fragment differences in mitochondrial DNA among killer whales (*Orcinus orca*). Can. J. Zool. 67:2592-2595.

Wade, P. R., and R. P. Angliss. 1997. Guidelines for assessing marine mammal stocks: report of the GAMMS workshop April 3-5, 1996, Seattle, Washington. U.S. Dep. Commer., NOAA Tech. Memo. NMFS-OPR-12. 93 pp.

Yano, K., and M. E. Dahlheim. 1995. Killer whale, *Orcinus orca*, depredation on longline catches of bottomfish in the southeastern Bering Sea and adjacent waters. Fish. Bull. 93:355-372.

Ylitalo, G. M., C. O. Matkin, J. Buzitis, M. M. Krahn, L. L. Jones, T. Rowles, and J. E. Stein. 2001. Influence of life-history parameters on organochlorine concentrations in free-ranging killer whales (*Orcinus orca*) from Prince William Sound, AK. Sci. Total Environ. 281:183-203.

Revised 12/15/2008

SHORT-FINNED PILOT WHALE (*Globicephala macrorhynchus*): California/Oregon/Washington Stock

STOCK DEFINITION AND GEOGRAPHIC RANGE

Short-finned pilot whales were once comm off Southern California, with an apparently resident population around Santa Catalina Island, as well as seasonal migrants (Dohl et al. 1980). After a strong El Niño event in 1982-83, short-finned pilot whales virtually disappeared from this region, and despite increased survey effort along the entire U.S. west coast, few sightings were made from 1984-1992 (Jones and Szczepaniak 1992; Barlow 1997; Carretta and Forney 1993; Shane 1994; Green et al. 1992, 1993). In 1993, six groups of short-finned pilot whales were again seen off California (Carretta et al. 1995; Barlow and Gerrodette 1996), and mortality in drift gillnets increased (Julian and Beeson 1998) but sightings remain rare (Barlow 1997). Figure 1 summarizes the sightings of short-finned pilot whales off the U.S. west coast from 1991-2005. Although the full geographic range of the California, Oregon, and Washington population is not known, it may be continuous with animals found off Baja California, and its individuals are morphologically distinct from short-finned pilot whales found farther south in the eastern tropical Pacific (Polisini 1981). Separate southern and northern forms of short-finned pilot whales have also been documented for the western North Pacific (Kasuya et al. 1988; Wada 1988; Miyazaki and Amano 1994). For the Marine Mammal Protection Act (MMPA) stock assessment reports, short-finned pilot whales within the Pacific U.S. Exclusive Economic Zone are divided into two discrete, non-contiguous areas: 1) waters off California, Oregon and Washington (this report), and 2) Hawaiian waters.

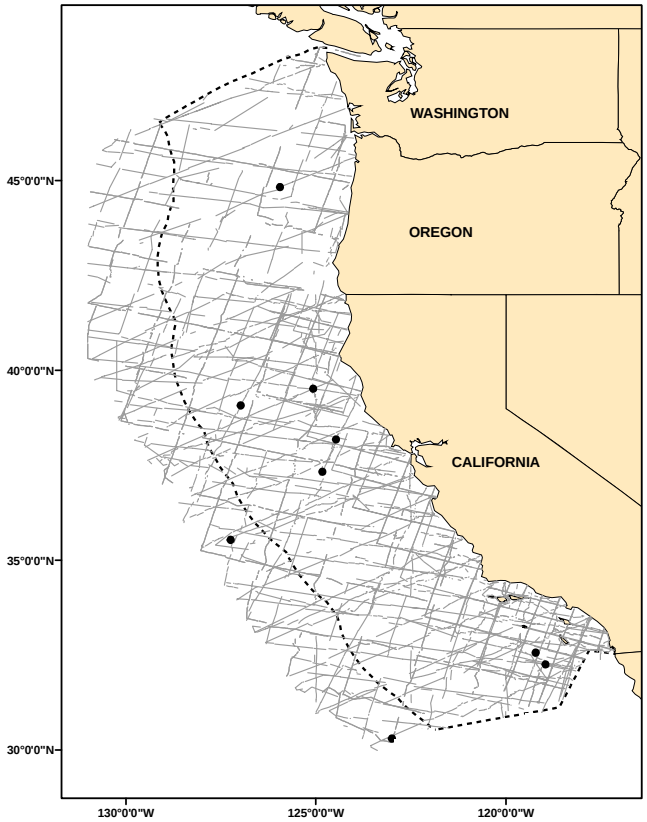

Figure 1. Short-finned pilot whale sightings made during aerial and shipboard surveys conducted off California, Oregon, and Washington, 1991-2005. See Appendix 2 for data sources and information on timing and location of survey effort. Dashed line represents the U.S. EEZ, thin lines indicate completed transect effort of all surveys combined.

POPULATION SIZE

Only one group of pilot whales (numbering approximately 7 animals) was seen during the two most recent ship surveys conducted off California, Oregon, and Washington in 2001 and 2005 (Barlow and Forney 2007 ; Forney 2007). All animals were seen during the 2005 survey. The abundance of short-finned pilot whales in this region appears to be variable and influenced by prevailing oceanographic conditions (Forney 1997, Forney and Barlow 1998). Because animals may spend time outside the U.S.

Exclusive Economic Zone as oceanographic conditions change, a multi-year average abundance estimate is the most appropriate for management within U.S. waters. The 2001-2005 unweighted average abundance estimate for California, Oregon and Washington waters based on the two ship surveys is 245 (CV=0.97) short-finned pilot whales (Barlow and Forney 2007 ; Forney 2007).

Minimum Population Estimate

The log-normal 20th percentile of the 2001-2005 unweighted average abundance estimate is 123 short-finned pilot whales.

Current Population Trend

Approximately nine years after the virtual disappearance of short-finned pilot whales following the 1982-83 El Niño, they appear to have returned to California waters, as indicated by an increase in sighting records as well as incidental fishery mortality (Barlow and Gerrodette 1996; Carretta et al. 1995; Julian and Beeson 1998). However, this cannot be considered a true growth in the population, because it merely reflects large-scale, long-term movements of this species in response to changing oceanographic conditions. It is not known where the animals went after the 82-83 El Niño, or where the recently observed animals came from. Until the range of this population and the movements of animals in relation to environmental conditions are better documented, no inferences can be drawn regarding trends in abundance of short-finned pilot whales off California, Oregon and Washington.

CURRENT AND MAXIMUM NET PRODUCTIVITY RATES

No information on current or maximum net productivity rates is available for short-finned pilot whales off California, Oregon and Washington.

POTENTIAL BIOLOGICAL REMOVAL

The potential biological removal (PBR) level for this stock is calculated as the minimum population size (123) times one half the default maximum net growth rate for cetaceans (½ of 4%) times a recovery factor of 0.40 (for a species of unknown status with a mortality rate CV>0.80; Wade and Angliss 1997), resulting in a PBR of 0.98 short-finned pilot whales per year.

HUMAN-CAUSED MORTALITY AND SERIOUS INJURY

Fishery Information

A summary of known fishery mortality and injury for this stock of short-finned pilot whale is shown in Table 1. More detailed information on these fisheries is provided in Appendix 1. Mortality estimates for the California drift gillnet fishery are included for the five most recent years of monitoring, 2002-2006 (Carretta and Chivers 2004, Carretta et al. 2005a, 2005b, Carretta and Enriquez 2006, 2007). After the 1997 implementation of a Take Reduction Plan, which included skipper education workshops and required the use of pingers and minimum 6-fathom extenders, overall cetacean entanglement rates in the drift gillnet fishery dropped considerably (Barlow and Cameron 2003). However, because of interannual variability in entanglement rates and the relative rarity of short-finned pilot whale entanglements, additional years of data will be required to fully evaluate the effectiveness of pingers for reducing mortality of this particular species. There have been 11 pilot whale deaths observed in this fishery since 1990. In 1993, there were 8 deaths observed, and one each in 1990, 1992, 1997 (in an unpingered net) and 2003. Mean annual takes in Table 1 are based on 2002-2006 data. This results in an average estimate of 1.0 (CV=1.00) short-finned pilot whales taken annually.

Drift gillnet fisheries for swordfish and sharks exist along the entire Pacific coast of Baja California, Mexico and may take animals from this population. Quantitative data are available only for the Mexican swordfish drift gillnet fishery, which uses vessels, gear, and operational procedures similar to those in the U.S. drift gillnet fishery, although nets may be up to 4.5 km long (Holts and Sosa-Nishizaki 1998). The fleet increased from two vessels in 1986 to 31 vessels in 1993 (Holts and Sosa-Nishizaki 1998). The total number of sets in this fishery in 1992 can be estimated from data provided by these authors to be approximately 2700, with an observed rate of marine mammal bycatch of 0.13 animals per set (10 marine mammals in 77 observed sets; Sosa-Nishizaki et al. 1993). This overall mortality rate is similar to that observed in California driftnet fisheries during 1990-95 (0.14 marine mammals per set; Julian and Beeson, 1998), but species-specific information is not available for the Mexican fisheries. Previous efforts to convert the Mexican swordfish driftnet fishery to a longline fishery have resulted in a mixed-fishery, with

20 vessels alternately using longlines or driftnets, 23 using driftnets only, 22 using longlines only, and seven with unknown gear type (Berdegué 2002).

Historically, short-finned pilot whales were also killed in squid purse seine operations off Southern California (Miller et al. 1983; Heyning et al. 1994), but these deaths occurred when pilot whales were still common in the region. An observer program in the squid purse seine fishery was initiated in 2004 and a total of 193 sets have been observed through 2006 without a pilot whale interaction. Observer coverage in this fishery has been less than 10% of all fishing effort.

Table 1. Summary of available information on the incidental mortality and injury of short-finned pilot whales (California/Oregon/Washington Stock) in commercial fisheries that might take this species. All observed entanglements of pilot whales resulted in the death of the animal. Coefficients of variation for mortality estimates are provided in parentheses; n/a = not available. Mean annual takes are based on 2002-2006 data unless noted otherwise.

Fishery Name	Data Type	Year(s)	Percent Observer Coverage	Observed Mortality	Estimated Annual Mortality	Mean Annual Takes (CV in parentheses)
CA/OR thresher shark/swordfish drift gillnet fishery	observer	2002 2003 2004 2005 2006	22.0% 20.0% 20.6% 20.9% 18.5%	0 1 0 0 0	0 5 (1.00) 0 0 0	1.0 (1.00)
Market squid purse seine	observer	2004-2006	<10%	0	0	0
Minimum total annual takes						1.0 (1.00)

STATUS OF STOCK

The status of short-finned pilot whales off California, Oregon and Washington in relation to OSP is unknown. They have declined in abundance in the Southern California Bight, likely a result of a change in their distribution since the 1982-83 El Niño, but the nature of these changes and potential habitat issues are not adequately understood. Short-finned pilot whales are not listed as "threatened" or "endangered" under the Endangered Species Act nor as "depleted" under the MMPA. The average annual human-caused mortality from 2002-2006 is one animal, which is exceeds the PBR (0.98), and therefore they are classified as a "strategic" stock under the MMPA.

REFERENCES

Barlow, J. and T. Gerrodette. 1996. Abundance of cetaceans in California waters based on 1991 and 1993 ship surveys. U.S. Dep. Commer., NOAA Tech. Memo. NMFS-SWFSC-233.

Barlow, J. 1997. Preliminary estimates of cetacean abundance off California, Oregon and Washington based on a 1996 ship survey and comparisons of passing and closing modes. Administrative Report LJ-97-11, Southwest Fisheries Science Center, National Marine Fisheries Service, P.O. Box 271, La Jolla, CA 92038. 25p.

Barlow, J. and G. A. Cameron. 2003. Field experiments show that acoustic pingers reduce marine mammal bycatch in the California drift gillnet fishery. Marine Mammal Science 19(2):265-283.Barlow, J. and K.A. Forney. 2007. Abundance and population density of cetaceans in the California Current ecosystem. Fishery Bulletin 105:509-526.

Berdegué, J. 2002. Depredación de las especies pelágicas reservadas a la pesca deportiva y especies en peligro de extinción con uso indiscriminado de artes de pesca no selectivas (palangres, FAD's, trampas para peces y redes de agallar fijas y a la deriva) por la flota palangrera Mexicana. Fundación para la conservación de los picudos. A.C. Mazatlán, Sinaloa, 21 de septiembre.

Carretta, J.V. and L. Enriquez. 2007. Marine mammal and sea turtle bycatch in the California/Oregon thresher shark and swordfish drift gillnet fishery in 2006. Administrative Report LJ-07-06, available from Southwest Fisheries Science Center, 8604 La Jolla Shores Drive, La Jolla, CA 92037. 9p.

Carretta, J.V. and L. Enriquez. 2006. Marine mammal bycatch and estimated mortality in California commercial fisheries during 2005. Administrative Report LJ-06-07, available from Southwest Fisheries Science Center, 8604 La Jolla Shores Drive, La Jolla, CA 92037. 14p.

Carretta, J.V. and Chivers, S.J. 2004. Preliminary estimates of marine mammal mortality and biological sampling of cetaceans in California gillnet fisheries for 2003. Paper SC/56/SM1 presented to the IWC Scientific Committee, June 2004 (unpublished). [Available from Southwest Fisheries Science Center, National Marine Fisheries Service, 8604 La Jolla Shores Drive, La Jolla, CA 92037, USA]. 20p.

Carretta, J.V., S.J. Chivers, and K. Danil. 2005a. Preliminary estimates of marine mammal bycatch, mortality, and biological sampling of cetaceans in California gillnet fisheries for 2004. Administrative Report LJ-05-10, available from Southwest Fisheries Science Center, 8604 La Jolla Shores Drive, La Jolla, California, 92037. 17 p.Carretta, J.V., T. Price, D. Petersen, and R. Read. 2005b. Estimates of marine mammal, sea turtle, and seabird mortality in the California drift gillnet fishery for swordfish and thresher shark, 1996-2002. Marine Fisheries Review 66(2):21-30.

Carretta, J. V. and K. A. Forney. 1993. Report of the two aerial surveys for marine mammals in California coastal waters using a NOAA DeHavilland Twin Otter aircraft, March 9-April 7, 1991, February 8-April 6, 1992. U.S. Dep. Commer., NOAA Tech. Memo. NMFS-SWFSC-185. 77p.

Carretta, J. V., K. A. Forney. And J. Barlow 1995. Report of 1993-94 marine mammal surveys conducted within the U.S. Navy Outer Sea Test Range off Southern California. U.S. Dep. Commer., NOAA Tech. Memo. NMFS-SWFSC-217. 90p.

Dohl, T. P., K. S. Norris, R. C. Guess, J. D. Bryant, and M. W. Honig. 1980. Summary of marine mammal and seabird surveys of the Southern California Bight area, 1975-1978. Part II. Cetacea of the Southern California Bight. Final Report to the Bureau of Land Management, NTIS Rep. No. PB81248189. 414p.

Forney, K. A. 1997. Patterns of variability and environmental models of relative abundance for California cetaceans. Ph.D. Dissertation, Scripps Institution of Oceanography, University of California, San Diego.

Forney, K. A. and J. Barlow. 1998. Seasonal patterns in the abundance and distribution of California cetaceans, 1991-92. Mar. Mamm. Sci. 14:460-489.

Forney, K.A. 2007. Preliminary estimates of cetacean abundance along the U.S. west coast and within four National Marine Sanctuaries during 2005. U.S. Department of Commerce NOAA Technical Memorandum, NOAA-TM-NMFS-SWFSC-406. 27p.

Green, G., J. J. Brueggeman, R. A. Grotefendt, C. E. Bowlby, M. L. Bonnell, and K. C. Balcomb, III. 1992. Cetacean distribution and abundance off Oregon and Washington. Ch. 1. In: Oregon and Washington Marine Mammal and Seabird Surveys. OCS Study 91-0093. Final Report prepared for Pacific OCS Region, Minerals Management Service, U.S. Department of the Interior, Los Angeles, California.

Green, G., R. A. Grotefendt, M. A. Smultea, C. E. Bowlby, and R. A. Rowlett. 1993. Delphinid aerial surveys in Oregon and Washington waters. Final Report prepared for NMFS, National Marine Mammal Laboratory, 7600 Sand Point Way, NE, Seattle, Washington, 98115, Contract #50ABNF200058.

Heyning, J. E., T. D. Lewis and C. D. Woodhouse. 1994. A note on odontocete mortality from fishing gear entanglements off Southern California. Rep. Int. Whal. Commn. Special Issue 15:439-442.

Holts, D. Southwest Fisheries Science Center, National Marine Fisheries Service, P.O. Box 271, La Jolla, CA 92038.

Holts, D. and O. Sosa-Nishizaki. 1998. Swordfish, *Xiphias gladius*, fisheries of the eastern North Pacific Ocean. *In*: I. Barrett, O. Sosa-Nishizaki and N. Bartoo (eds.). Biology and fisheries of swordfish, *Xiphias gladius*. Papers from the International Symposium on Pacific Swordfish, Ensenada Mexico, 11-14 December 1994. U.S. Dep. Commer., NOAA Tech. Rep. NMFS 142, 276 p.

Jones, P. A. and I. D. Szczepaniak. 1992. Report on the seabird and marine mammal censuses conducted for the long-term management strategy (LTMS), August 1990 through November 1991, for the U.S. Environmental Protection Agency, Region IX, San Francisco, July 1992.

Julian, F. and M. Beeson. 1998. Estimates of marine mammal, turtle, and seabird mortality for two California gillnet fisheries: 1990-95. Fishery Bulletin 96:271-284.

Kasuya, O., T. Miyashita, and F. Kasamatsu. 1988. Segregation of two forms of short-finned pilot whales off the Pacific coast of Japan. Sci. Rep. Whales Res. Inst. 39:77-90.

Miller, D. J., M. J. Herder and J. P Scholl. 1983. California marine mammal - fishery interaction study, 1979-1981. Administrative Report LJ-83-13C. Available from NMFS, Southwest Fisheries Science Center, P.O. Box 271, La Jolla, California, 92038. 233p.

Miyazaki, N. and M. Amano. 1994. Skull morphology of two forms of short-finned pilot whales off the Pacific coast of Japan. Rep. Int. Whaling Commn. 44:499-508.

Polisini, J. M. 1981. A comparison of *Globicephala macrorhyncha* (Gray, 1846) with the pilot whale of the North Pacific Ocean: An analysis of the skull of the broad-rostrum pilot whales of the genus *Globicephala*. Dissertation Abstracts International Vol. 41, No. 08, February 1981, p. 2928-B.

Shane, S. 1994. Occurrence and habitat use of marine mammals at Santa Catalina Island, California from 1983-91. Bull. Southern California Acad. Sci. 93:13-29.

Sosa-Nishizaki, O., R. De la Rosa-Pacheco, R. Castro-Longoria, M. Grijalva Chon, and J. De la Rosa Velez. 1993. Estudio biologico pesquero del pez (*Xiphias gladius*) y otras especies de picudos (marlins y pez vela). Rep. Int. CICESE, CTECT9306.

Vojkovich, M. 1998. The California fishery for market squid (*Loligo opalescens*). CalCOFI Rep. 39:55-60.

Wada, S. 1988. Genetic differentiation between forms of short-finned pilot whales off the Pacific coast of Japan. Sci. Rep. Whales Res. Inst. 39:91-101.

Wade, P. R. and R. P. Angliss. 1997. Guidelines for Assessing Marine Mammal Stocks: Report of the GAMMS Workshop April 3-5, 1996, Seattle, Washington. U. S. Dep. Commer., NOAA Tech. Memo. NMFS-OPR-12. 93 pp.

Revised 12/15/2008

BAIRD'S BEAKED WHALE (*Berardius bairdii*): California/Oregon/Washington Stock

STOCK DEFINITION AND GEOGRAPHIC RANGE

Baird's beaked whales are distributed throughout deep waters and along the continental slopes of the North Pacific Ocean (Balcomb 1989). They have been harvested and studied in Japanese waters, but little is known about this species elsewhere (Balcomb 1989). Along the U.S. west coast, Baird's beaked whales have been seen primarily along the continental slope (Figure 1) from late spring to early fall. They have been seen less frequently and are presumed to be farther offshore during the colder water months of November through April. For the Marine Mammal Protection Act (MMPA) stock assessment reports, Baird's beaked whales within the Pacific U.S. Exclusive Economic Zone are divided into two discrete, non-contiguous areas: 1) waters off California, Oregon and Washington (this report), and 2) Alaskan waters.

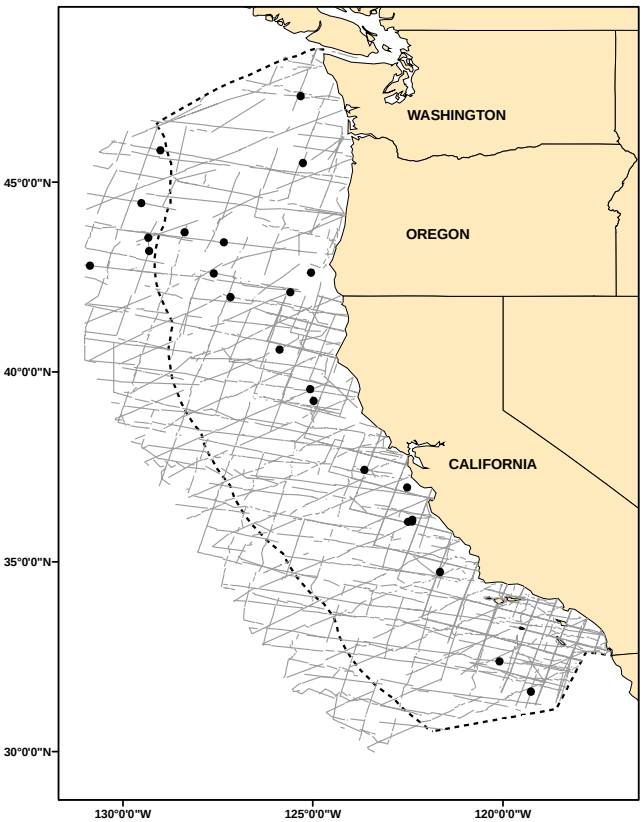

Figure 1. Baird's beaked whale sightings based on aerial and shipboard surveys off California, Oregon and Washington, 1991-2005 (see Appendix 2 for data sources and information on timing and location of survey effort). Dashed line represents the U.S. EEZ, thin lines indicate completed transect effort of all surveys combined.

POPULATION SIZE

Two summer/fall shipboard surveys were conducted within 300 nmi of the coasts of California, Oregon and Washington in 2001 (Barlow and Forney 2007) and 2005 (Forney 2007). Because the distribution of Baird's beaked whale varies and animals probably spend time outside the U.S. Exclusive Economic Zone, a multi-year average abundance estimate is the most appropriate for management within U.S. waters. The 2001-2005 geometric mean abundance estimate for California, Oregon and Washington waters based on the above two ship surveys is 540 (CV=0.54) Baird's beaked whales (Barlow and Forney 2007 ; Forney 2007). This abundance estimate includes correction factors for the proportion of animals missed, based on a model of their diving behavior, detection distances, and the searching behavior of observers (Barlow 1999). About 96% of all trackline groups are estimated to be seen.

Minimum Population Estimate

The log-normal 20th percentile of the 2001-2005 weighted average abundance estimate is 353 Baird's beaked whales.

Current Population Trend

Due to the rarity of sightings of this species on surveys along the U.S. West coast, no information exists regarding trends in abundance of this population. Future studies of trends must take the apparent seasonality of the distribution of Baird's beaked whales into account.

CURRENT AND MAXIMUM NET PRODUCTIVITY RATES

No information on current or maximum net productivity rates is available for this species.

POTENTIAL BIOLOGICAL REMOVAL

The potential biological removal (PBR) level for this stock is calculated as the minimum population size (353) times one half the default maximum net growth rate for cetaceans (½ of 4%) times a recovery factor of 0.50 (for a species of unknown status with no fishery mortality; Wade and Angliss 1997), resulting in a PBR of 3.5 Baird's beaked whales per year.

HUMAN-CAUSED MORTALITY AND SERIOUS INJURY

Fishery Information

A summary of recent fishery mortality and injury for Baird's beaked whales in this region is shown in Table 1. More detailed information on these fisheries is provided in Appendix 1. Mortality estimates for the California drift gillnet fishery are included for the five most recent years of monitoring, 2002-2006 (Carretta and Chivers 2004, Carretta et al. 2005a, 2005b, Carretta and Enriquez 2006, 2007). After the 1997 implementation of a Take Reduction Plan, which included skipper education workshops and required the use of pingers and minimum 6-fathom extenders, overall cetacean entanglement rates in the drift gillnet fishery dropped considerably (Barlow and Cameron 2003). However, because of interannual variability in entanglement rates and the relative rarity of Baird's beaked whale entanglements, additional years of data will be required to fully evaluate the effectiveness of pingers for reducing mortality of this particular species. Mean annual takes in Table 1 are based on 2002-2006 data. This results in an average estimated annual mortality of zero Baird's beaked whales. One Baird's beaked whale was taken in the drift gillnet fishery in 1994.

Table 1. Summary of available information on the incidental mortality and injury of Baird's beaked whales (California/Oregon/Washington Stock) in commercial fisheries that might take this species. The single observed entanglement resulted in the death of the animal. Coefficients of variation for mortality estimates are provided in parentheses. Mean annual takes are based on 2002-2006 data unless noted otherwise.

Fishery Name	Data Type	Year(s)	Percent Observer Coverage	Observed Mortality	Estimated Annual Mortality	Mean Annual Takes (CV in parentheses)
CA/OR thresher shark/swordfish drift gillnet fishery	observer data	2002 2003 2004 2005 2006	22.1% 20.2% 20.6% 20.9% 18.5%	0 0 0 0 0	0 0 0 0 0	0
Minimum total annual takes						0

Drift gillnet fisheries for swordfish and sharks exist along the entire Pacific coast of Baja California, Mexico and may take animals from this population. Quantitative data are available only for the Mexican swordfish drift gillnet fishery, which uses vessels, gear, and operational procedures similar to those in the U.S. drift gillnet fishery, although nets may be up to 4.5 km long (Holts and Sosa-Nishizaki 1998). The fleet increased from two vessels in 1986 to 31 vessels in 1993 (Holts and Sosa-Nishizaki 1998). The total number of sets in this fishery in 1992 can be estimated from data provided by these authors to be approximately 2700, with an observed rate of marine mammal bycatch of 0.13 animals per set (10 marine mammals in 77 observed sets; Sosa-Nishizaki et al. 1993). This overall mortality rate is similar to that

observed in California driftnet fisheries during 1990-95 (0.14 marine mammals per set; Julian and Beeson, 1998), but species-specific information is not available for the Mexican fisheries. Previous efforts to convert the Mexican swordfish driftnet fishery to a longline fishery have resulted in a mixed-fishery, with 20 vessels alternately using longlines or driftnets, 23 using driftnets only, 22 using longlines only, and seven with unknown gear type (Berdegué 2002).

Other mortality

California coastal whaling operations killed 15 Baird's beaked whales between 1956 and 1970, and 29 additional Baird's beaked whales were taken by whalers in British Columbian waters (Rice 1974). One Baird's beaked whale stranded in Washington state in 2003 and the cause of death was attributed to a ship strike.

Additional, unknown levels of injury and mortality of Baird's beaked whales may occur as a result of anthropogenic sound, such as military sonars (U.S. Dept. of Commerce and Secretary of the Navy 2001) or other commercial and scientific activities involving the use of air guns. Such injury or mortality would rarely be documented, due to the remote nature of many of these activities and the low probability that an injured or dead beaked whale would strand.

STATUS OF STOCK

The status of Baird's beaked whales in California, Oregon and Washington waters relative to OSP is not known, and there are insufficient data to evaluate trends in abundance. No habitat issues are known to be of concern for this species, but in recent years questions have been raised regarding potential effects of human-made sounds on deep-diving cetacean species, such as Baird's beaked whales (Richardson et al. 1995). In particular, active sonar has been implicated in the mass stranding of beaked whales in the Mediterranean Sea (Frantzis 1998) and more recently in the Caribbean (U.S. Dept. of Commerce and Secretary of the Navy 2001). They are not listed as "threatened" or "endangered" under the Endangered Species Act nor as "depleted" under the MMPA. Including the one animal that died as the result of a ship strike in 2003, the average annual human-caused mortality in 2002-2006 is 0.2 animals/year. Because recent fishery and human-caused mortality is less than the PBR (3.5), Baird's beaked whales are not classified as a "strategic" stock under the MMPA. The total fishery mortality and serious injury for this stock is zero and can be considered to be insignificant and approaching zero.

REFERENCES

Balcomb, K. C., III. 1989. Baird's beaked whale *Berardius bairdii* Stejneger, 1883: Arnoux's beaked whale *Berardius arnuxii* Duvernoy, 1851. *In*: Ridgway, S. H. and Harrison, R. (eds.), Handbook of Marine Mammals, Vol. 4., p. 261-288. Academic Press Limited.

Barlow, J. and T. Gerrodette. 1996. Abundance of cetaceans in California waters based on 1991 and 1993 ship surveys. U.S. Dep. Commer., NOAA Tech. Memo. NMFS-SWFSC-233.Barlow, J. 1999. Trackline detection probability for long-diving whales. p. 209-224 *In*: G. W. Garner, S. C. Amstrup, J. L. Laake, B. F. J. Manly, L. L. McDonald, and D. G. Robertson (eds.) Marine Mammal Survey and Assessment Methods. A. A. Balkema, Rotterdam. 287 pp.

Barlow, J. and G.A. Cameron. 2003. Field experiments show that acoustic pingers reduce marine mammal bycatch in the California drift gillnet fishery. Marine Mammal Science 19(2):265-283.

Barlow, J. and K.A. Forney. 2007. Abundance and population density of cetaceans in the California Current ecosystem. Fishery Bulletin 105:509-526.

Berdegué, J. 2002. Depredación de las especies pelágicas reservadas a la pesca deportiva y especies en peligro de extinción con uso indiscriminado de artes de pesca no selectivas (palangres, FAD's, trampas para peces y redes de agallar fijas y a la deriva) por la flota palangrera Mexicana. Fundación para la conservación de los picudos. A.C. Mazatlán, Sinaloa, 21 de septiembre.

Carretta, J.V. and L. Enriquez. 2007. Marine mammal and sea turtle bycatch in the California/Oregon thresher shark and swordfish drift gillnet fishery in 2006. Administrative Report LJ-07-06, available from Southwest Fisheries Science Center, 8604 La Jolla Shores Drive, La Jolla, CA 92037. 9p.

Carretta, J.V. and L. Enriquez. 2006. Marine mammal bycatch and estimated mortality in California commercial fisheries during 2005. Administrative Report LJ-06-07, available from Southwest Fisheries Science Center, 8604 La Jolla Shores Drive, La Jolla, CA 92037. 14p.

Carretta, J.V. and S.J. Chivers. 2004. Preliminary estimates of marine mammal mortality and biological sampling of cetaceans in California gillnet fisheries for 2003. Paper SC/56/SM1 presented to the IWC Scientific Committee, June 2004 (unpublished). [Available from Southwest Fisheries Science Center, National Marine Fisheries Service, 8604 La Jolla Shores Drive, La Jolla, CA 92037, USA].

Carretta, J.V., S.J. Chivers, and K. Danil. 2005a. Preliminary estimates of marine mammal bycatch, mortality, and biological sampling of cetaceans in California gillnet fisheries for 2004. Administrative Report LJ-05-10, available from Southwest Fisheries Science Center, 8604 La Jolla Shores Drive, La Jolla, California, 92037. 17 p.

Carretta, J.V., T. Price, D. Petersen, and R. Read. 2005b. Estimates of marine mammal, sea turtle, and seabird mortality in the California drift gillnet fishery for swordfish and thresher shark, 1996-2002. Marine Fisheries Review 66(2):21-30.

Frantzis, A. 1998. Does acoustic testing strand whales? Nature 392(5):29.

Forney, K.A. 2007. Preliminary estimates of cetacean abundance along the U.S. west coast and within four National Marine Sanctuaries during 2005. U.S. Department of Commerce, NOAA Technical Memorandum NMFS-SWFSC-406. 27p.

Holts, D. Southwest Fisheries Science Center, National Marine Fisheries Service, P.O. Box 271, La Jolla, CA 92038.

Holts, D. and O. Sosa-Nishizaki. 1998. Swordfish, *Xiphias gladius*, fisheries of the eastern North Pacific Ocean. *In*: I. Barrett, O. Sosa-Nishizaki and N. Bartoo (eds.). Biology and fisheries of swordfish, *Xiphias gladius*. Papers from the International Symposium on Pacific Swordfish, Ensenada Mexico, 11-14 December 1994. U.S. Dep. Commer., NOAA Tech. Rep. NMFS 142, 276 p.

Julian, F. and M. Beeson. 1998. Estimates of mammal, turtle and bird mortality for two California gillnet fisheries: 1990-1995. Fish. Bull. 96:271-284.

Rice, D. W. 1974. Whales and whale research in eastern North Pacific. p. 170-195 *In:* W. E. Schevill (ed.), The Whale Problem - A Status Report. Harvard University Press, Cambridge, MA.

Richardson, W. J., C. R. Greene, Jr., C. I. Malme, and D. H. Thompson. 1995. Marine Mammals and Noise. Academic Press, San Diego. 576 p.

Sosa-Nishizaki, O., R. De la Rosa-Pacheco, R. Castro-Longoria, M. Grijalva Chon, and J. De la Rosa Velez. 1993. Estudio biologico pesquero del pez (*Xiphias gladius*) y otras especies de picudos (marlins y pez vela). Rep. Int. CICESE, CTECT9306.

U.S. Department of Commerce and Secretary of the Navy. 2001. Joint Interim Report, Bahamas Marine Mammal Stranding Event of 15_16 March 2000. Available from NOAA, NMFS, Office of Protected Resources, Silver Spring, MD.

Wade, P. R. and R. P. Angliss. 1997. Guidelines for Assessing Marine Mammal Stocks: Report of the GAMMS Workshop April 3-5, 1996, Seattle, Washington. U. S. Dep. Commer., NOAA Tech. Memo. NMFS-OPR-12. 93 pp.

Revised 12/15/2008

MESOPLODONT BEAKED WHALES (*Mesoplodon* spp.): California/Oregon/Washington Stocks

STOCK DEFINITION AND GEOGRAPHIC RANGE

Mesoplodont beaked whales are distributed throughout deep waters and along the continental slopes of the North Pacific Ocean. At least 5 species in this genus have been recorded off the U.S. west coast, but due to the rarity of records and the difficulty in identifying these animals in the field, virtually no species-specific information is available (Mead 1989). The six species known to occur in this region are: Blainville's beaked whale (*M. densirostris*), Perrin's beaked whale (*M. perrini*), Lesser beaked whale (*M. peruvianus*), Stejneger's beaked whale (*M. stejnegeri*), Gingko-toothed beaked whale (*M. gingkodens*), and Hubbs' beaked whale (*M. carlhubbsi*). Insufficient sighting records exist off the U.S. west coast (Figure 1) to determine any possible spatial or seasonal patterns in the distribution of mesoplodont beaked whales.

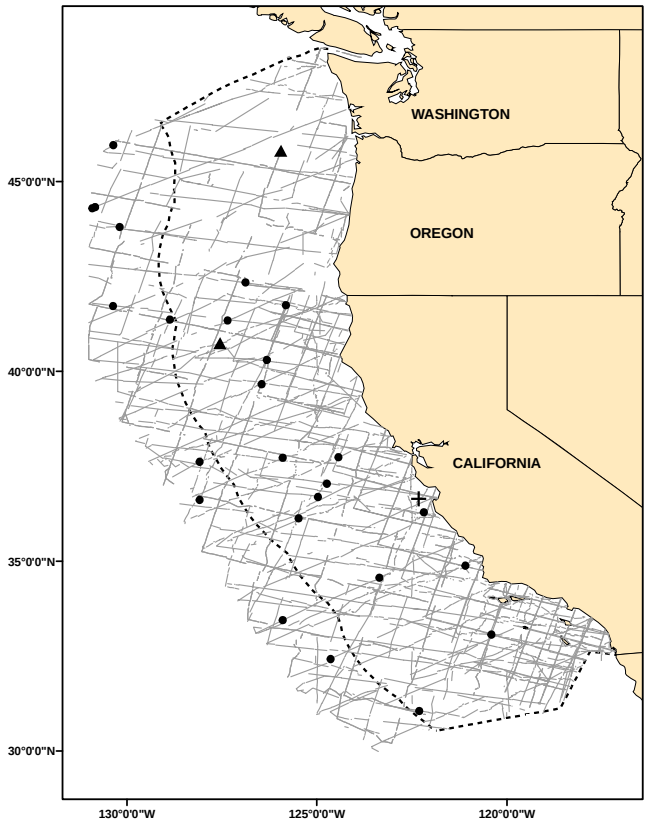

Figure 1. *Mesoplodon* beaked whale sightings based on aerial and shipboard surveys off California, Oregon and Washington, 1991-2005 (see Appendix 2 for data sources and information on timing and location of survey effort). Key: • = *Mesoplodon* spp.; filled triangles = probable and identified *Mesoplodon densirostris*; + = probable *Mesoplodon carlhubbsi*. Dashed line represents the U.S. EEZ, thin lines indicate completed transect effort of all surveys combined.

Until methods of distinguishing these six species are developed, the management unit must be defined to include all *Mesoplodon* stocks in this region. However, in the future, species-level management is desirable, and a high priority should be placed on finding means to obtain species-specific abundance information. For the Marine Mammal Protection Act (MMPA) stock assessment reports, three *Mesoplodon* stocks are defined: 1) all *Mesoplodon* species off California, Oregon and Washington (this report), 2) *M. stejnegeri* in Alaskan waters, and 3) *M. densirostris* in Hawaiian waters.

POPULATION SIZE

Although mesoplodont beaked whales have been sighted along the U.S. west coast on several line transect surveys utilizing both aerial and shipboard platforms, sightings have generally been too rare to produce reliable population estimates, and species identification has been problematic (Barlow and Forney 2007, Forney 2007). Previous abundance estimates have been imprecise and biased downward by an unknown amount because of the large proportion of time mesoplodont beaked whales spend submerged, and because the surveys on which they were based covered only California waters, and thus could not include animals off Oregon/Washington. Furthermore, there were a large number of unidentified beaked

whale sightings, which were either *Mesoplodon* sp. or Cuvier's beaked whales (*Ziphius cavirostris*). Updated analyses are based on 1) combining data from two surveys conducted within 300 nmi of the coasts of California, Oregon and Washington in 2001 (Barlow and Forney 2007) and 2005 (Forney 2007), 2) whenever possible, assigning unidentified beaked whale sightings to *Mesoplodon* spp. or *Ziphius cavirostris* based on written descriptions, size estimates, and 'most probable identifications' made by the observers at the time of the sightings, and 3) estimating a correction factor for animals missed, based on a model of their diving behavior, detection distances, and the searching behavior of observers (Barlow 1999). About 45% of all trackline groups are estimated to be seen. . Of the 5 sightings of *Mesoplodon* made during 2001-2005 surveys [all 5 sightings were made during the 2005 survey] two were identified to the 'probable' species level (one *Mesoplodon densirostris* and one *Mesoplodon carlhubbsi*). The current estimate of Blainville's beaked abundance is based on this one probable sighting, while the Hubb's beaked whale sighting was not recorded during standard survey effort, and thus, there is no estimate of abundance. An updated estimate of abundance for unidentified mesoplodont beaked whales is also presented, based on 2001-2005 survey effort and sightings. Because their distribution varies and animals probably spend time outside the U.S. Exclusive Economic Zone, a multi-year average abundance estimate is the most appropriate for management within U.S. waters. The abundance of Blainville's beaked whales for California, Oregon, and Washington, based on the geometric mean of 2001-2005 surveys is 1,206 (CV=). The abundance estimate for mesoplodont beaked whales of unknown species, based on the same 2001-2005 surveys is 421 (CV=0.88). The combined estimate of abundance for all species of *Mesoplodon* beaked whales in California, Oregon, and Washington waters out to 300 nmi is 1,024 (CV=0.77) animals. This estimate does not include sightings of 'unidentified beaked whales' made during 2005, some of which may have been *Mesoplodont* beaked whales (Forney 2007).

Minimum Population Estimate

The minimum population estimate (defined as the log-normal 20th percentile of the abundance estimate) for mesoplodont beaked whales in California, Oregon, and Washington is 576 animals.

Current Population Trend

Due to the rarity of sightings of these species on surveys along the U.S. West coast, no information exists regarding possible trends in abundance.

CURRENT AND MAXIMUM NET PRODUCTIVITY RATES

No information on current or maximum net productivity rates is available for mesoplodont beaked whales.

POTENTIAL BIOLOGICAL REMOVAL

The potential biological removal (PBR) level for this stock is calculated as the minimum population size (576) times one half the default maximum net growth rate for cetaceans (½ of 4%) times a recovery factor of 0.50 (for a species of unknown status with no known recent fishery mortality; Wade and Angliss 1997), resulting in a PBR of 5.7 mesoplodont beaked whales per year.

HUMAN-CAUSED MORTALITY AND SERIOUS INJURY

Fishery Information

There has been no recent observed mortality of mesoplodont beaked whales in the drift gillnet fishery for swordfish and thresher shark (Table 1). Between 1990-95, there were a total of five Hubb's beaked whales, one Stegneger's beaked whale, two unidentified mesoplodont beaked whales, and three unidentified beaked whales killed in this fishery (Julian and Beeson 1998). Since 1996, there have been no mesoplodont beaked whales observed entangled or killed (Carretta et al. 2005), which coincides with the introduction and use of acoustic pingers into this fishery (Barlow and Cameron 2003). A summary of recent fishery mortality and injury for mesoplodont beaked whales in this region is shown in Table 1. More detailed information on these fisheries is provided in Appendix 1. Mortality estimates for the California drift gillnet fishery are included for the five most recent years of monitoring, 2002-2006 data (Carretta and Chivers 2004, Carretta et al. 2005a, 2005b, Carretta and Enriquez 2006, 2007). After the 1997 implementation of a Take Reduction Plan, which included skipper education workshops and required the use of pingers and minimum 6-fathom extenders, overall cetacean entanglement rates in the drift gillnet fishery dropped considerably (Barlow and Cameron 2003). However, because of interannual variability in

entanglement rates and the relative rarity of mesoplodont beaked whale entanglements, additional years of data will be required to fully evaluate the effectiveness of pingers for reducing mortality of this group of species. Mean annual takes in Table 1 are based on 2002-2006 data. This results in an average estimated annual mortality of zero mesoplodont beaked whales.

Drift gillnet fisheries for swordfish and sharks exist along the entire Pacific coast of Baja California, Mexico and may take animals from this population. Quantitative data are available only for the Mexican swordfish drift gillnet fishery, which uses vessels, gear, and operational procedures similar to those in the U.S. drift gillnet fishery, although nets may be up to 4.5 km long (Holts and Sosa-Nishizaki 1998). The fleet increased from two vessels in 1986 to 31 vessels in 1993 (Holts and Sosa-Nishizaki 1998). The total number of sets in this fishery in 1992 can be estimated from data provided by these authors to be approximately 2700, with an observed rate of marine mammal bycatch of 0.13 animals per set (10 marine mammals in 77 observed sets; Sosa-Nishizaki et al. 1993). This overall mortality rate is similar to that observed in California driftnet fisheries during 1990-95 (0.14 marine mammals per set; Julian and Beeson, 1998), but species-specific information is not available for the Mexican fisheries. Previous efforts to convert the Mexican swordfish driftnet fishery to a longline fishery have resulted in a mixed-fishery, with 20 vessels alternately using longlines or driftnets, 23 using driftnets only, 22 using longlines only, and seven with unknown gear type (Berdegué 2002).

Table 1. Summary of available information on the incidental mortality and injury of *Mesoplodon* beaked whales (California/Oregon/Washington Stocks) in commercial fisheries that might take these species. Mean annual takes are based on 2002-2006 data unless noted otherwise.

Fishery Name	Data Type	Year	Percent Observer Coverage	Observed Mortality	Estimated Annual Mortality	Mean Annual Takes (CV in parentheses)
CA/OR thresher shark/swordfish drift gillnet fishery	observer	2002 2003 2004 2005 2006	22.1% 20.2% 20.6% 20.9% 18.5%	0 0 0 0 0	0 0 0 0 0	0
Minimum total annual takes of *Mesoplodon* beaked whales						0

Other mortality

Additional, unknown levels of injuries and mortality of mesoplodont beaked whales may occur as a result of anthropogenic sound, such as military sonars (U.S. Dept. of Commerce and Secretary of the Navy 2001) or other commercial and scientific activities involving the use of air guns. Such injuries or mortality would rarely be documented, due to the remote nature of many of these activities and the low probability that an injured or dead beaked whale would strand.

STATUS OF STOCKS

The status of mesoplodont beaked whales in California, Oregon and Washington waters relative to OSP is not known, and there are insufficient data to evaluate trends in abundance. No habitat issues are known to be of concern for this species, but in recent years questions have been raised regarding potential effects of human-made sounds on deep-diving cetacean species, such as mesoplodont beaked whales (Richardson et al. 1995). In particular, active sonar has been implicated in the mass stranding of beaked whales in the Mediterranean Sea (Frantzis 1998) and more recently in the Bahamas (U.S. Dept. of Commerce and Secretary of the Navy 2001).

None of the six species is listed as "threatened" or "endangered" under the Endangered Species Act nor considered "depleted" under the MMPA. Including driftnet mortality only for years after implementation of the Take Reduction Plan (1997-98), the average annual human-caused mortality in 2002-2006 is zero. Because recent mortality is zero, mesoplodont beaked whales are not classified as a "strategic" stock under the MMPA, and the total fishery mortality and serious injury for this stock can be considered to be insignificant and approaching zero. It is likely that the difficulty in identifying these animals in the field will remain a critical obstacle to obtaining species-specific abundance estimates and stock assessments in the future.

REFERENCES

Barlow, J. 1999. Trackline detection probability for long-diving whales. p. 209-224 *In*: G. W. Garner, S. C. Amstrup, J. L. Laake, B. F. J. Manly, L. L. McDonald, and D. G. Robertson (eds.) Marine Mammal Survey and Assessment Methods. A. A. Balkema, Rotterdam. 287 pp.

Barlow, J. and G. A. Cameron. 2003. Field experiments show that acoustic pingers reduce marine mammal bycatch in the California drift gillnet fishery. Marine Mammal Science 19(2):265-283.

Barlow, J. and K.A. Forney. 2007. Abundance and population density of cetaceans in the California Current ecosystem. Fishery Bulletin 105:509-526.

Berdegué, J. 2002. Depredación de las especies pelágicas reservadas a la pesca deportiva y especies en peligro de extinción con uso indiscriminado de artes de pesca no selectivas (palangres, FAD's, trampas para peces y redes de agallar fijas y a la deriva) por la flota palangrera Mexicana. Fundación para la conservación de los picudos. A.C. Mazatlán, Sinaloa, 21 de septiembre.

Carretta, J.V. and L. Enriquez. 2007. Marine mammal and sea turtle bycatch in the California/Oregon thresher shark and swordfish drift gillnet fishery in 2006. Administrative Report LJ-07-06, available from Southwest Fisheries Science Center, 8604 La Jolla Shores Drive, La Jolla, CA 92037. 9p.

Carretta, J.V. and L. Enriquez. 2006. Marine mammal bycatch and estimated mortality in California commercial fisheries during 2005. Administrative Report LJ-06-07, available from Southwest Fisheries Science Center, 8604 La Jolla Shores Drive, La Jolla, CA 92037. 14p.

Carretta, J.V. and S.J. Chivers. 2004. Preliminary estimates of marine mammal mortality and biological sampling of cetaceans in California gillnet fisheries for 2003. Paper SC/56/SM1 presented to the IWC Scientific Committee, June 2004 (unpublished). [Available from Southwest Fisheries Science Center, National Marine Fisheries Service, 8604 La Jolla Shores Drive, La Jolla, CA 92037, USA].

Carretta, J.V., S.J. Chivers, and K. Danil. 2005a. Preliminary estimates of marine mammal bycatch, mortality, and biological sampling of cetaceans in California gillnet fisheries for 2004. Administrative Report LJ-05-10, available from Southwest Fisheries Science Center, 8604 La Jolla Shores Drive, La Jolla, California, 92037. 17 p.

Carretta, J.V., T. Price, D. Petersen, and R. Read. 2005b. Estimates of marine mammal, sea turtle, and seabird mortality in the California drift gillnet fishery for swordfish and thresher shark, 1996-2002. Marine Fisheries Review 66(2):21-30.

Frantzis, A. 1998. Does acoustic testing strand whales? Nature 392(5):29.

Forney, K.A. 2007. Preliminary estimates of cetacean abundance along the U.S. west coast and within four National Marine Sanctuaries during 2005. U.S. Department of Commerce, NOAA Technical Memorandum NMFS-SWFSC-406. 27p.

Holts, D. and O. Sosa-Nishizaki. 1998. Swordfish, *Xiphias gladius*, fisheries of the eastern North Pacific Ocean. *In*: I. Barrett, O. Sosa-Nishizaki and N. Bartoo (eds.). Biology and fisheries of swordfish, *Xiphias gladius*. Papers from the International Symposium on Pacific Swordfish, Ensenada Mexico, 11-14 December 1994. U.S. Dep. Commer., NOAA Tech. Rep. NMFS 142, 276 p.

Julian, F. and M. Beeson. 1998. Estimates of mammal, turtle and bird mortality for two California gillnet fisheries: 1990-1995. Fishery Bulletin 96:271-284.

Mead, J. G. 1989. Beaked whales of the genus *Mesoplodon*. *In*: Ridgway, S. H. and Harrison, R. (eds.), Handbook of Marine Mammals, Vol. 4., p. 349-430. Academic Press Limited.

National Marine Fisheries Service, Southwest Fisheries Science Center. Unpublished data.

Richardson, W. J., C. R. Greene, Jr., C. I. Malme, and D. H. Thompson. 1995. Marine Mammals and Noise. Academic Press, San Diego. 576 p.

Sosa-Nishizaki, O., R. De la Rosa-Pacheco, R. Castro-Longoria, M. Grijalva Chon, and J. De la Rosa Velez. 1993. Estudio biologico pesquero del pez (*Xiphias gladius*) y otras especies de picudos (marlins y pez vela). Rep. Int. CICESE, CTECT9306.

U.S. Department of Commerce and Secretary of the Navy. 2001. Joint Interim Report, Bahamas Marine Mammal Stranding Event of 15_16 March 2000. Available from NOAA, NMFS, Office of Protected Resources, Silver Spring, MD.

Wade, P. R. and R. P. Angliss. 1997. Guidelines for Assessing Marine Mammal Stocks: Report of the GAMMS Workshop April 3-5, 1996, Seattle, Washington. U. S. Dep. Commer., NOAA Tech. Memo. NMFS-OPR-12. 93 pp.

Revised 12/15/2008

CUVIER'S BEAKED WHALE (*Ziphius cavirostris*): California/Oregon/Washington Stock

STOCK DEFINITION AND GEOGRAPHIC RANGE

Cuvier's beaked whales are distributed widely throughout deep waters of all oceans (Heyning 1989). Off the U.S. west coast, this species is the most commonly encountered beaked whale (Figure 1). No seasonal changes in distribution are apparent from stranding records, and morphological evidence is consistent with the existence of a single eastern North Pacific population from Alaska to Baja California, Mexico (Mitchell 1968). However, there are currently no international agreements for cooperative management of this species. For the Marine Mammal Protection Act (MMPA) stock assessment reports, Cuvier's beaked whales within the Pacific U.S. Exclusive Economic Zone are divided into three discrete, non-contiguous areas: 1) waters off California, Oregon and Washington (this report), 2) Alaskan waters, and 3) Hawaiian waters.

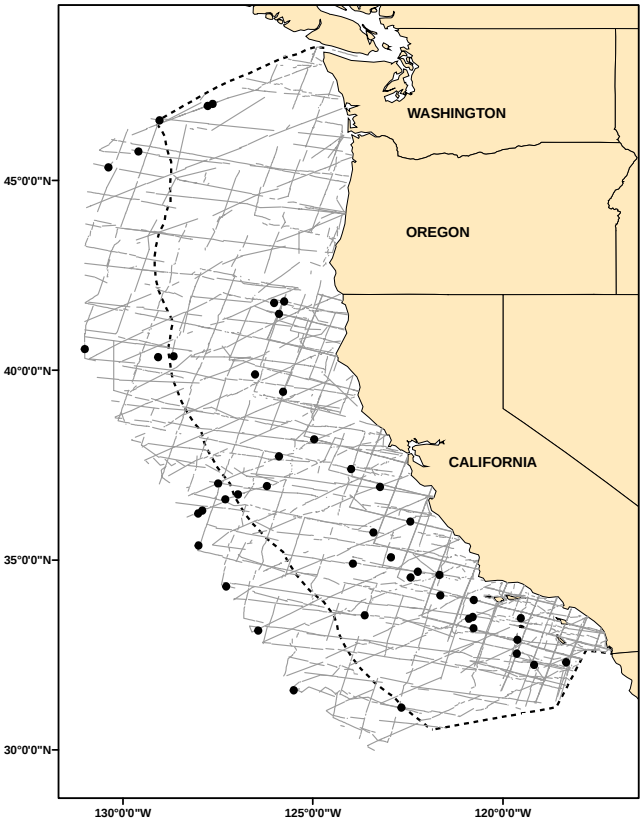

Figure 1. Cuvier's beaked whale sightings based on aerial and shipboard surveys off California, Oregon and Washington, 1991-2005 (see Appendix 2, for data sources and information on timing and location of survey effort). Dashed line represents the U.S. EEZ, thin lines indicate completed transect effort of all surveys combined.

POPULATION SIZE

Although Cuvier's beaked whales have been sighted along the U.S. west coast on several line transect surveys utilizing both aerial and shipboard platforms, sightings have been too rare to produce reliable population estimates. Previous abundance estimates have been imprecise and biased downward by an unknown amount because of the large proportion of time this species spends submerged, and because the ship surveys on which they were based covered only California waters, and thus could not observe animals off Oregon/Washington. Furthermore, there were a large number of unidentified beaked whale sightings, which were probably either *Mesoplodon* sp. or Cuvier's beaked whales (*Ziphius cavirostris*). Updated analyses are based on 1) combining data from two surveys conducted within 300 nmi of the coasts of California, Oregon and Washington in 2001 (Barlow and Forney 2007) and 2005 (Forney 2007), 2) whenever possible, assigning unidentified beaked whale sightings to *Mesoplodon* spp. or *Ziphius cavirostris* based on written descriptions, size estimates, and 'most probable identifications' made by the observers at the time of the sightings, and 3) estimating a correction factor for animals missed , based on a model of their diving behavior, detection distances, and the searching behavior of observers (Barlow 1999). An estimated 23% of trackline groups are estimated to be seen. . Because animals probably spend time outside the U.S. Exclusive Economic Zone, a multi-year average abundance estimate is the

most appropriate for management within U.S. waters. The 2001-2005 geometric mean abundance estimate for California, Oregon and Washington waters based on the above analyses is 2,830 (CV=0.73) Cuvier's beaked whales.

Minimum Population Estimate

Based on the above abundance estimate and CV, the minimum population estimate (defined as the log-normal 20th percentile of the abundance estimate) for Cuvier's beaked whales in California, Oregon, and Washington is 1,629 animals.

Current Population Trend

Due to the rarity of sightings of this species on surveys along the U.S. West coast, no information exists regarding trends in abundance of this population.

CURRENT AND MAXIMUM NET PRODUCTIVITY RATES

No information on current or maximum net productivity rates is available for this species.

POTENTIAL BIOLOGICAL REMOVAL

The potential biological removal (PBR) level for this stock is calculated as the minimum population size (1,629) times one half the default maximum net growth rate for cetaceans (½ of 4%) times a recovery factor of 0.40 (for a species of unknown status with an unknown fishery mortality CV; Wade and Angliss 1997), resulting in a PBR of 13 Cuvier's beaked whales per year.

HUMAN-CAUSED MORTALITY AND SERIOUS INJURY

Fishery Information

A summary of recent fishery mortality and injury for Cuvier's beaked whales in this region is shown in Table 1. More detailed information on these fisheries is provided in Appendix 1. Mortality estimates for the California drift gillnet fishery are included for the five most recent years of monitoring, 2002-2006 (Carretta and Chivers 2004, Carretta et al. 2005a, 2005b, Carretta and Enriquez 2006, 2007). After the 1997 implementation of a Take Reduction Plan, which included skipper education workshops and required the use of pingers and minimum 6-fathom extenders, overall cetacean entanglement rates in the drift gillnet fishery dropped considerably (Barlow and Cameron 2003). There have been no Cuvier's beaked whales observed entangled in over 4,000 drift gillnet fishery sets since pingers were first used in this fishery in 1996. Prior to 1996, there were a total of 21 Cuvier's beaked whales entangled in approximately 3,300 drift gillnet fishery sets: 1992 (six animals), 1993 (three), 1994 (six) and 1995 (six). Mean annual takes in Table 1 are based only on 2002-2006 data. This results in an average estimated annual mortality of zero Cuvier's beaked whales.

Table 1. Summary of available information on the incidental mortality and injury of Cuvier's beaked whales (California/ Oregon/Washington Stock) in commercial fisheries that might take this species. Mean annual takes are based on 2002-2006 data unless noted otherwise. n/a = not available.

Fishery Name	Data Type	Year(s)	Percent Observer Coverage	Observed Mortality + ReleasedAlive	Estimated Annual Mortality / Mortality + Entanglements	Mean Annual Takes (CV in parentheses)
CA/OR thresher shark/swordfish drift gillnet fishery	observer data	2002 2003 2004 2005 2006	22.1% 20.2% 20.6% 20.9% 18.5%	0 0 0 0 0	0 0 0 0 0	0
Minimum total annual takes						0

Drift gillnet fisheries for swordfish and sharks exist along the entire Pacific coast of Baja California, Mexico and may take animals from this population. Quantitative data are available only for the Mexican swordfish drift gillnet fishery, which uses vessels, gear, and operational procedures similar to those in the U.S. drift gillnet fishery, although nets may be up to 4.5 km long (Holts and Sosa-Nishizaki

1998). The fleet increased from two vessels in 1986 to 31 vessels in 1993 (Holts and Sosa-Nishizaki 1998). The total number of sets in this fishery in 1992 can be estimated from data provided by these authors to be approximately 2700, with an observed rate of marine mammal bycatch of 0.13 animals per set (10 marine mammals in 77 observed sets; Sosa-Nishizaki et al. 1993). This overall mortality rate is similar to that observed in California driftnet fisheries during 1990-95 (0.14 marine mammals per set; Julian and Beeson, 1998), but species-specific information is not available for the Mexican fisheries. Previous efforts to convert the Mexican swordfish driftnet fishery to a longline fishery have resulted in a mixed-fishery, with 20 vessels alternately using longlines or driftnets, 23 using driftnets only, 22 using longlines only, and seven with unknown gear type (Berdegué 2002).

Other mortality

Additional, unknown levels of injuries and mortality of Cuvier's beaked whales may occur as a result of anthropogenic sound, such as military sonars (U.S. Dept. of Commerce and Secretary of the Navy 2001) or other commercial and scientific activities involving the use of air guns. Such injuries or mortality would rarely be documented, due to the remote nature of many of these activities and the low probability that an injured or dead beaked whale would strand.

STATUS OF STOCK

The status of Cuvier's beaked whales in California, Oregon and Washington waters relative to OSP is not known, and there are insufficient data to evaluate trends in abundance. No habitat issues are known to be of concern for this species, but in recent years questions have been raised regarding potential effects of human-made sounds on deep-diving cetacean species, such as Cuvier's beaked whales (Richardson et al. 1995). In particular, active sonar has been implicated in the mass stranding of beaked whales in the Mediterranean Sea (Frantzis 1998) and more recently in the Caribbean (U.S. Dept. of Commerce and Secretary of the Navy 2001). They are not listed as "threatened" or "endangered" under the Endangered Species Act nor as "depleted" under the MMPA. The average annual human-caused mortality in 2002-2006 is zero. Because recent human-caused mortality is less than the PBR, Cuvier's beaked whales are not classified as a "strategic" stock under the MMPA. The total fishery mortality and serious injury for this stock is less than 10% of the PBR and thus can be considered to be insignificant and approaching zero.

REFERENCES

Barlow, J. 1999. Trackline detection probability for long-diving whales. p. 209-224 *In*: G. W. Garner, S. C. Amstrup, J. L. Laake, B. F. J. Manly, L. L. McDonald, and D. G. Robertson (eds.) Marine Mammal Survey and Assessment Methods. A. A. Balkema, Rotterdam. 287 pp.

Barlow, J. and G. A. Cameron. 2003. Field experiments show that acoustic pingers reduce marine mammal bycatch in the California drift gillnet fishery. Marine Mammal Science 19(2):265-283.

Barlow, J. and K.A. Forney. 2007. Abundance and population density of cetaceans in the California Current ecosystem. Fishery Bulletin 105:509-526.

Berdegué, J. 2002. Depredación de las especies pelágicas reservadas a la pesca deportiva y especies en peligro de extinción con uso indiscriminado de artes de pesca no selectivas (palangres, FAD's, trampas para peces y redes de agallar fijas y a la deriva) por la flota palangrera Mexicana. Fundación para la conservación de los picudos. A.C. Mazatlán, Sinaloa, 21 de septiembre.

Carretta, J.V. and L. Enriquez. 2007. Marine mammal and sea turtle bycatch in the California/Oregon thresher shark and swordfish drift gillnet fishery in 2006. Administrative Report LJ-07-06, available from Southwest Fisheries Science Center, 8604 La Jolla Shores Drive, La Jolla, CA 92037. 9p.

Carretta, J.V. and L. Enriquez. 2006. Marine mammal bycatch and estimated mortality in California commercial fisheries during 2005. Administrative Report LJ-06-07, available from Southwest Fisheries Science Center, 8604 La Jolla Shores Drive, La Jolla, CA 92037. 14p.

Carretta, J.V. and S.J. Chivers. 2004. Preliminary estimates of marine mammal mortality and biological sampling of cetaceans in California gillnet fisheries for 2003. Paper SC/56/SM1 presented to the IWC Scientific Committee, June 2004 (unpublished). [Available from Southwest Fisheries Science Center, National Marine Fisheries Service, 8604 La Jolla Shores Drive, La Jolla, CA 92037, USA].

Carretta, J.V., S.J. Chivers, and K. Danil. 2005a. Preliminary estimates of marine mammal bycatch, mortality, and biological sampling of cetaceans in California gillnet fisheries for 2004. Administrative Report LJ-05-10, available from Southwest Fisheries Science Center, 8604 La Jolla Shores Drive, La Jolla, California, 92037. 17 p.

Carretta, J.V., T. Price, D. Petersen, and R. Read. 2005b. Estimates of marine mammal, sea turtle, and seabird mortality in the California drift gillnet fishery for swordfish and thresher shark, 1996-2002. Marine Fisheries Review 66(2):21-30.Frantzis, A. 1998. Does acoustic testing strand whales? Nature 392(5):29.

Forney, K.A. 2007. Preliminary estimates of cetacean abundance along the U.S. west coast and within four National Marine Sanctuaries during 2005. U.S. Department of Commerce, NOAA Technical Memorandum NMFS-SWFSC-406. 27p.

Heyning, J. E. 1989. Cuvier's beaked whale *Ziphius cavirostris* G. Cuvier, 1823. pp. 289-308 *In:* Ridgway, S. H. and R. Harrison (eds.), Handbook of Marine Mammals, Vol. 4. Academic Press.

Holts, D. Southwest Fisheries Science Center, National Marine Fisheries Service, P.O. Box 271, La Jolla, CA 92038.

Holts, D. and O. Sosa-Nishizaki. 1998. Swordfish, *Xiphias gladius*, fisheries of the eastern North Pacific Ocean. *In*: I. Barrett, O. Sosa-Nishizaki and N. Bartoo (eds.). Biology and fisheries of swordfish, *Xiphias gladius*. Papers from the International Symposium on Pacific Swordfish, Ensenada Mexico, 11-14 December 1994. U.S. Dep. Commer., NOAA Tech. Rep. NMFS 142, 276 p.

Julian, F. and M. Beeson. 1998. Estimates of mammal, turtle and bird mortality for two California gillnet fisheries: 1990-1995. Fish. Bull. 96:271-284.

Mitchell, E. 1968. Northeast Pacific stranding distribution and seasonality of Cuvier's beaked whale, *Ziphius cavirostris*. Can. J. Zool. 46:265-279.

Richardson, W. J., C. R. Greene, Jr., C. I. Malme, and D. H. Thompson. 1995. Marine Mammals and Noise. Academic Press, San Diego. 576 p.

Sosa-Nishizaki, O., R. De la Rosa-Pacheco, R. Castro-Longoria, M. Grijalva Chon, and J. De la Rosa Velez. 1993. Estudio biologico pesquero del pez (*Xiphias gladius*) y otras especies de picudos (marlins y pez vela). Rep. Int. CICESE, CTECT9306.

U.S. Department of Commerce and Secretary of the Navy. 2001. Joint Interim Report, Bahamas Marine Mammal Stranding Event of 15_16 March 2000. Available from NOAA, NMFS, Office of Protected Resources, Silver Spring, MD.

Wade, P. R. and R. P. Angliss. 1997. Guidelines for Assessing Marine Mammal Stocks: Report of the GAMMS Workshop April 3-5, 1996, Seattle, Washington. U. S. Dep. Commer., NOAA Tech. Memo. NMFS-OPR-12. 93 pp.

Revised 12/15/2008

PYGMY SPERM WHALE (*Kogia breviceps*): California/Oregon/Washington Stock

STOCK DEFINITION AND GEOGRAPHIC RANGE

Pygmy sperm whales are distributed throughout deep waters and along the continental slopes of the North Pacific and other ocean basins (Ross 1984; Caldwell and Caldwell 1989). Along the U.S. west coast, sightings of this species and of animals identified only as *Kogia* sp. have been very rare (Figure 1). However, this probably reflects their pelagic distribution, small body size and cryptic behavior, rather than a measure of rarity. Strandings of pygmy sperm whales in this region are known from California, Oregon and Washington (Roest 1970; Caldwell and Caldwell 1989; NMFS, Northwest Region, unpublished data; NMFS, Southwest Region, unpublished data), while strandings of dwarf sperm whales (*Kogia sima*) are rare in this region. At-sea sightings in this region have all been either of pygmy sperm whales or unidentified *Kogia* sp. Available data are insufficient to identify any seasonality in the distribution of pygmy sperm whales, or to delineate possible stock boundaries. For the Marine Mammal Protection Act (MMPA) stock assessment reports, pygmy sperm whales within the Pacific U.S. Exclusive Economic Zone are divided into two discrete, non-contiguous areas: 1) waters off California, Oregon and Washington (this report), and 2) Hawaiian waters.

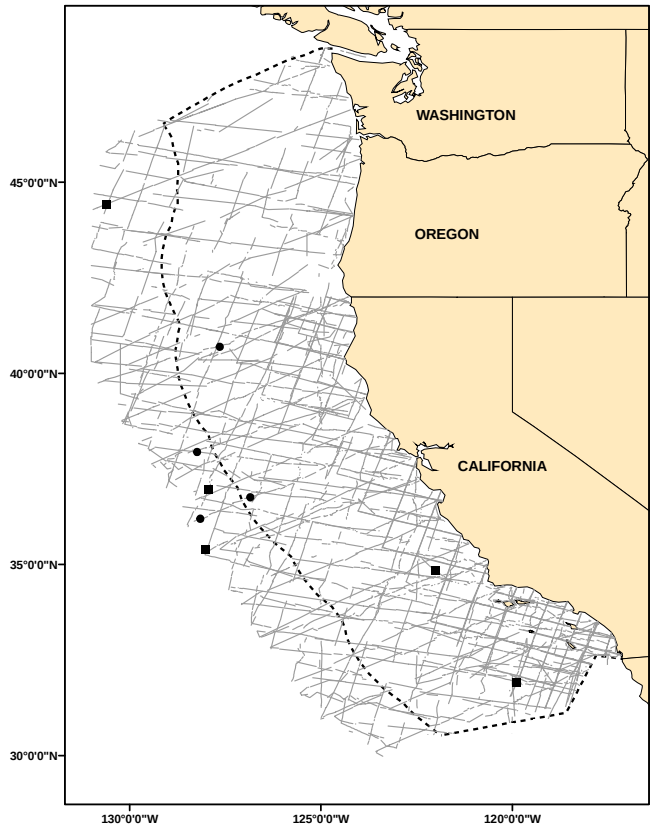

Figure 1. *Kogia* sightings based on aerial and shipboard surveys off California, Oregon and Washington, 1991-2005 (see Appendix 2 for data sources and information on timing and location of survey effort). Key: ■ = *Kogia breviceps*, ● = *Kogia* spp. Dashed line represents the U.S. EEZ, thin lines indicate completed transect effort of all surveys combined.

POPULATION SIZE

Although pygmy sperm whales have been sighted along the U.S. west coast on several line transect surveys utilizing both aerial and shipboard platforms, sightings have been too rare to produce reliable population estimates. The most recent abundance estimate of 899 (CV=1.00) animals was based on one sighting of an unidentified *Kogia* during a 1996 ship survey of California, Oregon, and Washington waters (Barlow and Forney 2007). Based on previous sighting surveys and historical stranding data, it is likely that these sightings were of pygmy sperm whales; *K. breviceps*. The 1996 estimate incorporates a correction factor for animals missed, based on a model of their diving behavior, detection distances, and the searching behavior of observers (Barlow 1999). About 35% of all trackline groups are estimated to be seen. Because no sightings of pygmy sperm whales have been recorded since 1996 and the most recent abundance estimates is >8 years old (Barlow and Forney 2007), there is no current estimate of abundance available. The lack of recent sightings likely reflects the cryptic nature of this species (they are detected almost exclusively in extremely calm sea conditions), rather than an absence of animals in the region.

Minimum Population Estimate

No current information on abundance is available to obtain a minimum population estimate for pygmy sperm whales.

Current Population Trend

Due to the rarity of sightings of this species on surveys along the U.S. West coast, no information exists regarding trends in abundance of this population.

CURRENT AND MAXIMUM NET PRODUCTIVITY RATES

No information on current or maximum net productivity rates is available for this species.

POTENTIAL BIOLOGICAL REMOVAL

Because there is no current estimate of minimum abundance, a potential biological removal (PBR) cannot be calculated for this stock.

HUMAN-CAUSED MORTALITY AND SERIOUS INJURY

Fishery Information

A summary of recent fishery mortality and injury for pygmy sperm whales and unidentified *Kogia*, which may have been pygmy sperm whales, is shown in Table 1. More detailed information on the drift gillnet fishery is provided in Appendix 1. In the California drift gillnet fishery, no mortality of pygmy sperm whales or unidentified *Kogia* was observed during the most recent five years of monitoring, 2002-2006 (Carretta and Chivers 2004, Carretta et al. 2005a, 2005b, Carretta and Enriquez 2006, 2007). One pygmy sperm whale was observed killed in the drift gillnet fishery in 1992 and another in 1993. After the 1997 implementation of a Take Reduction Plan, which included skipper education workshops and required the use of pingers and minimum 6-fathom extenders, overall cetacean entanglement rates in the drift gillnet fishery dropped considerably (Barlow and Cameron 2003). However, because of interannual variability in entanglement rates and the rarity of *Kogia* entanglements, additional years of data will be required to fully evaluate the effectiveness of pingers for reducing mortality of pygmy sperm whales. Mean annual takes in Table 1 are based on 2002-2006 data. This results in an average estimated annual mortality of zero pygmy sperm whales.

Drift gillnet fisheries for swordfish and sharks exist along the entire Pacific coast of Baja California, Mexico and may take animals from this population. Quantitative data are available only for the Mexican swordfish drift gillnet fishery, which uses vessels, gear, and operational procedures similar to those in the U.S. drift gillnet fishery, although nets may be up to 4.5 km long (Holts and Sosa-Nishizaki 1998). The fleet increased from two vessels in 1986 to 31 vessels in 1993 (Holts and Sosa-Nishizaki 1998). The total number of sets in this fishery in 1992 can be estimated from data provided by these authors to be approximately 2700, with an observed rate of marine mammal bycatch of 0.13 animals per set (10 marine mammals in 77 observed sets; Sosa-Nishizaki et al. 1993). This overall mortality rate is similar to that observed in California driftnet fisheries during 1990-95 (0.14 marine mammals per set; Julian and Beeson, 1998), but species-specific information is not available for the Mexican fisheries. Previous efforts to convert the Mexican swordfish driftnet fishery to a longline fishery have resulted in a mixed-fishery, with 20 vessels alternately using longlines or driftnets, 23 using driftnets only, 22 using longlines only, and seven with unknown gear type (Berdegué 2002).

One pygmy sperm whale stranded in California in 2002 with evidence that it died as a result of a shooting (positive metal detector scan). Due to the cryptic and pelagic nature of this species, it is likely that the shooting resulted from an interaction with an unknown entangling net fishery.

Other mortality

This results in an average annual human-caused mortality of 0.2 pygmy sperm whales per year. Additional, unknown levels of injuries and mortality of pygmy sperm whales may occur as a result of anthropogenic sound, such as military sonars (U.S. Dept. of Commerce and Secretary of the Navy 2001) or other commercial and scientific activities involving the use of air guns. Such injuries or mortality would rarely be documented, due to the remote nature of many of these activities and the low probability that an injured or dead pygmy sperm whale would strand.

STATUS OF STOCK

The status of pygmy sperm whales in California, Oregon and Washington waters relative to OSP is not known, and there are insufficient data to evaluate potential trends in abundance. No habitat issues are known to be

of concern for this species, but in recent years questions have been raised regarding potential effects of human-made sounds on deep-diving cetacean species, such as pygmy sperm whales (Richardson et al. 1995). In particular, active sonar has been implicated in the mass stranding of beaked whales in the Mediterranean Sea (Frantzis 1998) and more recently in the Caribbean (U.S. Dept. of Commerce and Secretary of the Navy 2001). They are not listed as "threatened" or "endangered" under the Endangered Species Act nor as "depleted" under the MMPA. The average annual human-caused mortality for 2002-2006 is 0.2 animals, based on one stranded animal in 2002 that had evidence of gunshot wounds. A PBR cannot be calculated for this stock because there is no current abundance estimate (Barlow and Forney 2007). The lack of recent sightings is probably due to a combination of rough sea conditions during recent cruises and the cryptic nature of this species. Previous estimates of PBR for this stock have ranged between 1 and 28 pygmy sperm whales (Barlow et al. 1995, Barlow et al. 1997, Forney et al. 2000, Carretta et al. 2003). Recent fishery mortality is ≥0.2 animals annually. Because a PBR cannot be calculated for this stock, recent fishery mortality relative to PBR is unknown. Given the rarity of sightings and fishery interactions in U.S. west coast waters, pygmy sperm whales are not classified as a "strategic" stock under the MMPA.

Table 1. Summary of available information on the incidental mortality and injury of pygmy sperm whales and unidentified *Kogia* sp. (California/Oregon/Washington Stock) in commercial fisheries that might take this species. Coefficients of variation for mortality estimates are provided in parentheses. Mean annual takes are based on 2002-2006 data unless noted otherwise.

Fishery Name	Data Type	Year(s)	Percent Observer Coverage	Observed Mortality *K. breviceps /Kogia* sp.	*Estimated Annual Mortality of K. breviceps/Kogia* sp.	*Mean Annual Takes (CV in parentheses)*
CA/OR thresher shark/swordfish drift gillnet fishery	observer data	2002 2003 2004 2005 2006	22.1% 20.2% 20.6% 20.9% 18.5%	0 / 0 0 / 0 0 / 0 0 / 0 0 / 0	0 / 0 0 / 0 0 / 0 0 / 0 0 / 0	0
Unknown fishery interaction	Stranding (positive metal detector scan)	2002	n/a	1	n/a	≥0.2
Minimum total annual takes						≥0.2

REFERENCES

Barlow, J., R.L. Brownell, Jr., D.P. DeMaster, K.A. Forney, M.S. Lowry, S. Osmeck, T.J. Ragen, R.R. Reeves, and R.J. Small. 1995. U.S. Pacific Marine Mammal Stock Assessments. NOAA Technical Memorandum NOAA-TM-NMFS-SWFSC-219. 162p.

Barlow, J., K.A. Forney, P.S. Hill, R.L. Brownell, Jr., J.V. Carretta, D.P. DeMaster, F. Julian, M.S. Lowry, T. Ragen, and R.R. Reeves. 1997. U.S. Pacific Marine Mammal Stock Assessments: 1996. NOAA Technical Memorandum NOAA-TM-NMFS-SWFSC-248. 223p.

Barlow, J. and G. A. Cameron. 2003. Field experiments show that acoustic pingers reduce marine mammal bycatch in the California drift gillnet fishery. Marine Mammal Science 19(2):265-283.

Barlow, J. and T. Gerrodette. 1996. Abundance of cetaceans in California waters based on 1991 and 1993 ship surveys. NOAA Technical Memorandum NMFS, NOAA-TM-NMFS-SWFSC-233.

Barlow, J. 1999. Trackline detection probability for long-diving whales. p. 209-224 *In*: G. W. Garner, S. C. Amstrup, J. L. Laake, B. F. J. Manly, L. L. McDonald, and D. G. Robertson (eds.) Marine Mammal Survey and Assessment Methods. A. A. Balkema, Rotterdam. 287 pp.

Barlow, J. and K.A. Forney. 2007. Abundance and population density of cetaceans in the California Current ecosystem. Fishery Bulletin 105:509-526.

Berdegué, J. 2002. Depredación de las especies pelágicas reservadas a la pesca deportiva y especies en peligro de extinción con uso indiscriminado de artes de pesca no selectivas (palangres, FAD's, trampas para peces y redes de agallar fijas y a la deriva) por la flota palangrera Mexicana. Fundación para la conservación de los picudos. A.C. Mazatlán, Sinaloa, 21 de septiembre.

Caldwell, D. K. and M. C. Caldwell. 1989. Pygmy sperm whale *Kogia breviceps* (de Blainville, 1838): Dwarf sperm whale *Kogia simus* Owen, 1866. pp. 235-260 *In:* Ridgway, S. H. and R. Harrison (eds.), Handbook of Marine Mammals, Vol. 4. Academic Press.

Carretta, J.V. and L. Enriquez. 2007. Marine mammal and sea turtle bycatch in the California/Oregon thresher shark and swordfish drift gillnet fishery in 2006. Administrative Report LJ-07-06, available from Southwest Fisheries Science Center, 8604 La Jolla Shores Drive, La Jolla, CA 92037. 9p.

Carretta, J.V. and L. Enriquez. 2006. Marine mammal bycatch and estimated mortality in California commercial fisheries during 2005. Administrative Report LJ-06-07, available from Southwest Fisheries Science Center, 8604 La Jolla Shores Drive, La Jolla, CA 92037. 14p.

Carretta, J.V., K.A. Forney, M.M. Muto, J. Barlow, J. Baker, and M. Lowry. 2004. U.S. Pacific Marine Mammal Stock Assessments: 2003. NOAA Technical Memorandum NOAA-TM-NMFS-SWFSC-358. 291p.

Carretta, J.V. and S.J. Chivers. 2004. Preliminary estimates of marine mammal mortality and biological sampling of cetaceans in California gillnet fisheries for 2003. Paper SC/56/SM1 presented to the IWC Scientific Committee, June 2004 (unpublished). [Available from Southwest Fisheries Science Center, National Marine Fisheries Service, 8604 La Jolla Shores Drive, La Jolla, CA 92037, USA].

Carretta, J.V., S.J. Chivers, and K. Danil. 2005a. Preliminary estimates of marine mammal bycatch, mortality, and biological sampling of cetaceans in California gillnet fisheries for 2004. Administrative Report LJ-05-10, available from Southwest Fisheries Science Center, 8604 La Jolla Shores Drive, La Jolla, California, 92037. 17 p.

Carretta, J.V., T. Price, D. Petersen, and R. Read. 2005b. Estimates of marine mammal, sea turtle, and seabird mortality in the California drift gillnet fishery for swordfish and thresher shark, 1996-2002. Marine Fisheries Review 66(2):21-30.

Forney, K.A., J. Barlow, M.M. Muto, M. Lowry, J. Baker, G. Cameron, J. Mobley, C. Stinchcomb, and J.V. Carretta. 2000. U.S. Pacific Marine Mammal Stock Assessments: 2000. NOAA Technical Memorandum, NOAA-TM-NMFS-SWFSC-300. 230p.

Forney, K.A. 2007. Preliminary estimates of cetacean abundance along the U.S. west coast and within four National Marine Sanctuaries during 2005. U.S. Department of Commerce NOAA Technical Memorandum, NOAA-TM-NMFS-SWFSC-406. 27 p.

Holts, D. and O. Sosa-Nishizaki. 1998. Swordfish, *Xiphias gladius*, fisheries of the eastern North Pacific Ocean. *In*: I. Barrett, O. Sosa-Nishizaki and N. Bartoo (eds.). Biology and fisheries of swordfish, *Xiphias gladius*. Papers from the International Symposium on Pacific Swordfish, Ensenada Mexico, 11-14 December 1994. U.S. Dep. Commer., NOAA Tech. Rep. NMFS 142, 276 p.

Julian, F. and M. Beeson. 1998. Estimates of mammal, turtle and bird mortality for two California gillnet fisheries: 1990-1995. Fish. Bull. 96:271-284.

NMFS, Southwest Region, 501 West Ocean Blvd, Long Beach, CA 90802_4213.

Oregon Department of Fish and Game, Unpublished data.

Richardson, W. J., C. R. Greene, Jr., C. I. Malme, and D. H. Thompson. 1995. Marine Mammals and Noise. Academic Press, San Diego. 576 p.

Roest, A. I. 1970. *Kogia simus* and other cetaceans from San Luis Obispo County, California. J. Mammal. 51:410-417.

Ross, G. J. B. 1984. The smaller cetaceans of the south east coast of southern Africa. Ann. Cape Prov. Mus. Nat. Hist. 15:173-410.

Sosa-Nishizaki, O., R. De la Rosa-Pacheco, R. Castro-Longoria, M. Grijalva Chon, and J. De la Rosa Velez. 1993. Estudio biologico pesquero del pez (*Xiphias gladius*) y otras especies de picudos (marlins y pez vela). Rep. Int. CICESE, CTECT9306.

U.S. Department of Commerce and Secretary of the Navy. 2001. Joint Interim Report, Bahamas Marine Mammal Stranding Event of 15_16 March 2000. Available from NOAA, NMFS, Office of Protected Resources, Silver Spring, MD.

Revised 12/15/2008

DWARF SPERM WHALE (*Kogia sima*): California/Oregon/Washington Stock

STOCK DEFINITION AND GEOGRAPHIC RANGE

Dwarf sperm whales are distributed throughout deep waters and along the continental slopes of the North Pacific and other ocean basins (Caldwell and Caldwell 1989; Ross 1984). This species was only recognized as being distinct from the pygmy sperm whale in 1966 (Handley, 1966), and early records for the two species are confounded. Along the U.S. west coast, no at-sea sightings of this species have been reported; however, this may be partially a reflection of their pelagic distribution, small body size and cryptic behavior. A few sightings of animals identified only as *Kogia* sp. have been reported (Figure 1), and some of these may have been dwarf sperm whales. At least five dwarf sperm whales stranded in California between 1967 and 2000 (Roest 1970; Jones 1981; J. Heyning, pers. comm.; NMFS, Southwest Region, unpublished data), and one stranding is reported for western Canada (Nagorsen and Stewart 1983). It is unclear whether records of dwarf sperm whales are so rare because they are not regular inhabitants of this region, or merely because of their cryptic habits and offshore distribution. Available data are insufficient to identify any seasonality in the distribution of dwarf sperm whales, or to delineate possible stock boundaries. For the Marine Mammal Protection Act (MMPA) stock assessment reports, dwarf sperm whales within the Pacific U.S. Exclusive Economic Zone are divided into two discrete, non-contiguous areas: 1) waters off California, Oregon and Washington (this report), and 2) Hawaiian waters.

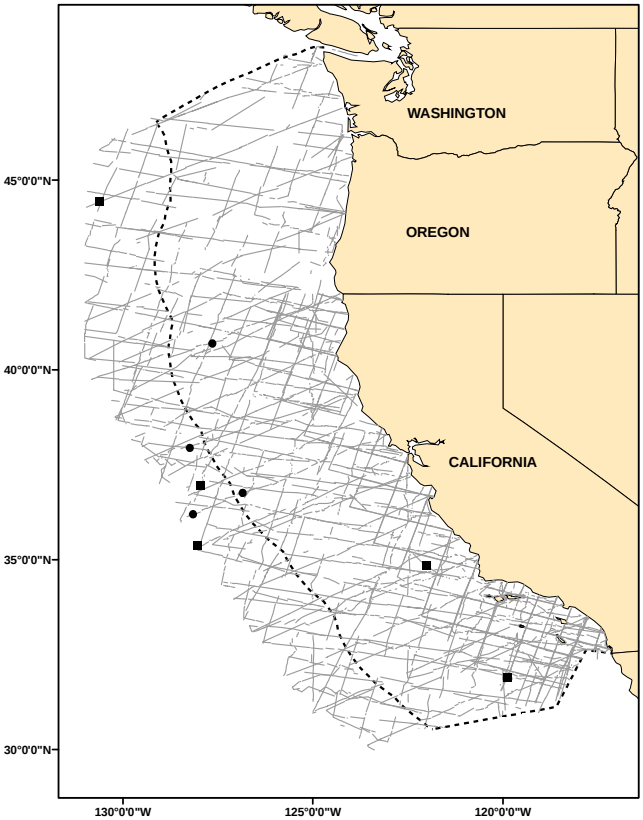

Figure 1. *Kogia* sightings based on aerial and shipboard surveys off California, Oregon and Washington, 1991- 2001 (see Appendix 2 for data sources and information on timing and location of survey effort). Key: ■ = *Kogia breviceps*; • = *Kogia* spp. Dashed line represents the U.S. EEZ, thin lines indicate completed transect effort of all surveys combined.

POPULATION SIZE

No information is available to estimate the population size of dwarf sperm whales off the U.S. west coast, as no sightings of this species have been documented despite numerous vessel surveys of this region (Barlow 1995; Barlow and Gerrodette 1996; Barlow and Forney 2007; Forney 2007). Based on previous sighting surveys and historical stranding data, it is likely that recent ship survey sightings were of pygmy sperm whales; *K. breviceps*.

Minimum Population Estimate

No information is available to obtain a minimum population estimate for dwarf sperm whales.

Current Population Trend

Due to the rarity of records for this species along the U.S. West coast, no information exists regarding trends in abundance of this population.

CURRENT AND MAXIMUM NET PRODUCTIVITY RATES

No information on current or maximum net productivity rates is available for this species.

POTENTIAL BIOLOGICAL REMOVAL

Based on this stock's unknown status and growth rate, the recovery factor (F_r) is 0.5, and ½R_{max} is the default value of 0.02. However, due to the lack of abundance estimates for this species, no potential biological removal (PBR) can be calculated.

ANNUAL HUMAN-CAUSED MORTALITY AND SERIOUS INJURY

Fishery Information

In the California drift gillnet fishery, no mortality of dwarf sperm whales or unidentified *Kogia* was observed during the most recent five years of monitoring, 2002-2006 (Carretta and Chivers 2004, Carretta et al. 2005a, 2005b, Carretta and Enriquez 2006, 2007). After the 1997 implementation of a Take Reduction Plan, which included skipper education workshops and required the use of pingers and minimum 6-fathom extenders, overall cetacean entanglement rates in the drift gillnet fishery dropped considerably (Barlow and Cameron 2003). However, because of interannual variability in entanglement rates and the rarity of *Kogia* entanglements, additional years of data will be required to fully evaluate the effectiveness of pingers for reducing mortality of dwarf sperm whales. Mean annual takes in Table 1 are based on 2002-2006 data. This results in an average estimated annual mortality of zero dwarf sperm whales.

Similar drift gillnet fisheries for swordfish and sharks exist along the entire Pacific coast of Baja California, Mexico and may take animals from this population. Quantitative data are available only for the Mexican swordfish drift gillnet fishery, which has increased from two vessels in 1986 to 29 vessels in 1992 (Sosa-Nishizaki et al. 1993). The total number of sets in this fishery in 1992 can be estimated from data provided by these authors to be approximately 2700, with an observed rate of marine mammal bycatch of 0.13 animals per set (10 marine mammals in 77 observed sets; Sosa-Nishizaki et al. 1993). This overall mortality rate is similar to that observed in California driftnet fisheries during 1990-95 (0.14 marine mammals per set; Julian and Beeson, 1998), but species-specific information is not available for the Mexican fisheries. Previous efforts to convert the Mexican swordfish driftnet fishery to a longline fishery have resulted in a mixed-fishery, with 20 vessels alternately using longlines or driftnets, 23 using driftnets only, 22 using longlines only, and seven with unknown gear type (Berdegué 2002).

STATUS OF STOCK

The status of dwarf sperm whales in California, Oregon and Washington waters relative to OSP is not known, and there are insufficient data to evaluate potential trends in abundance. No habitat issues are known to be of concern for this species, but in recent years questions have been raised regarding potential effects of human-made sounds on deep-diving cetacean species, such as dwarf sperm whales (Richardson et al. 1995). In particular, active sonar has been implicated in the mass stranding of beaked whales in the Mediterranean Sea (Frantzis 1998) and more recently in the Caribbean (U.S. Dept. of Commerce and Secretary of the Navy 2001). They are not listed as "threatened" or "endangered" under the Endangered Species Act nor as "depleted" under the MMPA. Given that this species rarely occurs off the U.S. west coast and current fishery mortality is zero, dwarf sperm whales off California, Oregon and Washington are not classified as a "strategic" stock under the MMPA.

Table 1. Summary of available information on the incidental mortality and injury of dwarf sperm whales and unidentified *Kogia* sp. (California/Oregon/Washington Stock) in commercial fisheries that might take this species. Coefficients of variation for mortality estimates are provided in parentheses. Mean annual takes are based on 2002-2006 data unless noted otherwise.

Fishery Name	Data Type	Year(s)	Percent Observer Coverage	Observed Mortality *K. breviceps /Kogia* sp.	*Estimated Annual Mortality of K. breviceps/Kogia* sp.	*Mean Annual Takes (CV in parentheses)*
CA/OR thresher shark/swordfish drift gillnet fishery	observer data	2002 2003 2004 2005 2006	22.1% 20.2% 20.6% 20.9% 18.5%	0 / 0 0 / 0 0 / 0 0 / 0 0 / 0	0 / 0 0 / 0 0 / 0 0 / 0 0 / 0	0
Minimum total annual takes						0

REFERENCES

Barlow, J. 1995. The abundance of cetaceans in California waters. Part I: Ship surveys in summer and fall of 1991. Fish. Bull. 93:1-14.

Barlow, J. and T. Gerrodette. 1996. Abundance of cetaceans in California waters based on 1991 and 1993 ship surveys. NOAA Technical Memorandum NMFS, NOAA-TM-NMFS-SWFSC-233.

Barlow, J. and G. A. Cameron. 2003. Field experiments show that acoustic pingers reduce marine mammal bycatch in the California drift gillnet fishery. Marine Mammal Science 19(2):265-283.

Barlow, J. and K.A. Forney. 2007. Abundance and population density of cetaceans in the California Current ecosystem. Fishery Bulletin 105:509-526.

Berdegué, J. 2002. Depredación de las especies pelágicas reservadas a la pesca deportiva y especies en peligro de extinción con uso indiscriminado de artes de pesca no selectivas (palangres, FAD's, trampas para peces y redes de agallar fijas y a la deriva) por la flota palangrera Mexicana. Fundación para la conservación de los picudos. A.C. Mazatlán, Sinaloa, 21 de septiembre.

Carretta, J.V. and L. Enriquez. 2007. Marine mammal and sea turtle bycatch in the California/Oregon thresher shark and swordfish drift gillnet fishery in 2006. Administrative Report LJ-07-06, available from Southwest Fisheries Science Center, 8604 La Jolla Shores Drive, La Jolla, CA 92037. 9p.

Carretta, J.V. and L. Enriquez. 2006. Marine mammal bycatch and estimated mortality in California commercial fisheries during 2005. Administrative Report LJ-06-07, available from Southwest Fisheries Science Center, 8604 La Jolla Shores Drive, La Jolla, CA 92037. 14p.

Carretta, J.V. and S.J. Chivers. 2004. Preliminary estimates of marine mammal mortality and biological sampling of cetaceans in California gillnet fisheries for 2003. Paper SC/56/SM1 presented to the IWC Scientific Committee, June 2004 (unpublished). [Available from Southwest Fisheries Science Center, National Marine Fisheries Service, 8604 La Jolla Shores Drive, La Jolla, CA 92037, USA].

Carretta, J.V., S.J. Chivers, and K. Danil. 2005a. Preliminary estimates of marine mammal bycatch, mortality, and biological sampling of cetaceans in California gillnet fisheries for 2004. Administrative Report LJ-05-10, available from Southwest Fisheries Science Center, 8604 La Jolla Shores Drive, La Jolla, California, 92037. 17 p.

Carretta, J.V., T. Price, D. Petersen, and R. Read. 2005b. Estimates of marine mammal, sea turtle, and seabird mortality in the California drift gillnet fishery for swordfish and thresher shark, 1996-2002. Marine Fisheries Review 66(2):21-30.

Caldwell, D. K. and M. C. Caldwell. 1989. Pygmy sperm whale Kogia breviceps (de Blainville, 1838): Dwarf sperm whale Kogia simus Owen, 1866. pp. 235-260 In: Ridgway, S. H. and R. Harrison (eds.), Handbook of Marine Mammals, Vol. 4. Academic Press.

Forney, K.A. 2007. Preliminary estimates of cetacean abundance along the U.S. west coast and within four National Marine Sanctuaries during 2005. U.S. Department of Commerce, NOAA Technical Memorandum NMFS-SWFSC-406. 27p.

Handley, C. O. Jr. 1966. A synopsis of the genus Kogia (pygmy sperm whales). pp. 62-69 In: K. S. Norris (ed.), Whales, dolphins and porpoises. University of California Press, Berkeley.

Jones, R. E. 1981. Food habits of smaller marine mammals from northern California. Proc. California Acad. Sci. 42:409-433.

Julian, F. and M. Beeson. 1998. Estimates of mammal, turtle and bird mortality for two California gillnet fisheries: 1990-1995. Fish. Bull. 96:271-284.

Nagorsen, D. W. and G. E. Stewart. 1983. A dwarf sperm whale (Kogia simus) from the Pacific coast of Canada. J. Mamm. 64:505-506.

Richardson, W. J., C. R. Greene, Jr., C. I. Malme, and D. H. Thompson. 1995. Marine Mammals and Noise. Academic Press, San Diego. 576 p.

Roest, A. I. 1970. Kogia simus and other cetaceans from San Luis Obispo County, California. J. Mammal. 51:410-417.

Ross, G. J. B. 1984. The smaller cetaceans of the south east coast of southern Africa. Ann. Cape Prov. Mus. Nat. Hist. 15:173-410.

Sosa-Nishizaki, O., R. De la Rosa-Pacheco, R. Castro-Longoria, M. Grijalva Chon, and J. De la Rosa Velez. 1993. Estudio biologico pesquero del pez (Xiphias gladius) y otras especies de picudos (marlins y pez vela). Rep. Int. CICESE, CTECT9306.

U.S. Department of Commerce and Secretary of the Navy. 2001. Joint Interim Report, Bahamas Marine Mammal Stranding Event of 15_16 March 2000. Available from NOAA, NMFS, Office of Protected Resources, Silver Spring, MD.

Revised 12/15/2008

SPERM WHALE (*Physeter macrocephalus*): California/Oregon/Washington Stock

STOCK DEFINITION AND GEOGRAPHIC RANGE

Sperm whales are widely distributed across the entire North Pacific and into the southern Bering Sea in summer but the majority are thought to be south of 40°N in winter (Rice 1974; Rice 1989; Gosho et al. 1984; Miyashita et al. 1995). For management, the International Whaling Commission (IWC) had divided the North Pacific into two management regions (Donovan 1991) defined by a zig-zag line which starts at 150°W at the equator, is 160°W between 40-50°N, and ends up at 180°W north of 50°N; however, the IWC has not reviewed this stock boundary in many years (Donovan 1991). Sperm whales are found year-round in California waters (Dohl et al. 1983; Barlow 1995; Forney et al. 1995), but they reach peak abundance from April through mid-June and from the end of August through mid-November (Rice 1974). They were seen in every season except winter (Dec.-Feb.) in Washington and Oregon (Green et al. 1992). Of 176 sperm whales that were marked with Discovery tags off southern California in winter 1962-70, only three were recovered by whalers: one off northern California in June, one off Washington in June, and another far off British Columbia in April (Rice 1974). Recent summer/fall surveys in the eastern tropical Pacific (Wade and Gerrodette 1993) show that although sperm whales are widely distributed in the tropics, their relative abundance tapers off markedly westward towards the middle of the tropical Pacific (near the IWC stock boundary at 150°W) and tapers off northward towards the tip of Baja California. The structure of sperm whale populations in the eastern tropical Pacific is not known, but the only photographic matches of known individuals from this area have been between the Galapagos Islands and coastal waters of South America (Dufault and Whitehead 1995) and between the Galapagos Islands and the southern Gulf of California (Jaquet et al. 2003), suggesting that the eastern tropical animals constitute a distinct stock. A recent survey designed specifically to investigate stock structure and abundance of sperm whales in the northeastern temperate Pacific revealed no apparent hiatus in distribution between the U.S. EEZ off California and areas farther west, out to Hawaii (Barlow and Taylor 2005). Recent analyses of genetic relationships of animals in the eastern Pacific found that mtDNA and microsatellite DNA of animals sampled in the California Current is significantly different from animals sampled further offshore and that genetic differences appeared larger in an east-west direction than in a north-south direction (Mesnick et al. 1999).

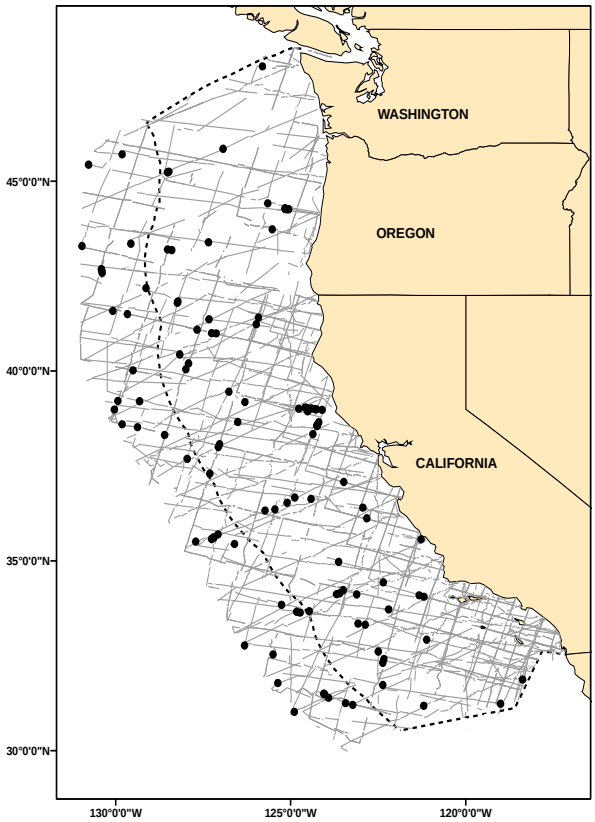

Figure 1. Sperm whale sighting locations based on aerial and shipboard surveys off California, Oregon, and Washington, 1991-2005. Dashed line represents the U.S. EEZ, thin lines indicate completed transect effort of all surveys combined. See Appendix 2 for data sources and information on timing and location of survey effort.

For the Marine Mammal Protection Act (MMPA) stock assessment reports, sperm whales within the Pacific U.S. EEZ are divided into three discrete, non-contiguous areas: 1) California, Oregon and Washington waters (this report), 2) waters around Hawaii, and 3) Alaska waters.

POPULATION SIZE

Barlow and Taylor (2001) estimated 1,407 (CV=0.39) sperm whales in California, Oregon, and Washington waters during summer/fall based on pooled 1993 and 1996 ship line transect surveys within 300 nmi of the coast and Barlow and Forney (2007) estimated 2,593 (CV= 0.30) sperm whales from a survey of the same area in 2001. A 2005 survey of this area resulted in an abundance estimate of 3,140 (CV=0.40) whales, which is corrected for diving animals not seen during surveys (Forney 2007). The most recent estimate of abundance for this stock is the geometric mean of the 2001 and 2005 summer/autumn ship survey estimates, or 2,853 (CV=0.25) sperm whales. A large 1982 abundance estimate for the entire eastern North Pacific (Gosho et al. 1984) was based on a CPUE method which is no longer accepted as valid by the International Whaling Commission. A combined visual and acoustic line-transect survey conducted in the eastern temperate North Pacific in spring 1997 resulted in estimates of 26,300 (CV=0.81) sperm whales based on visual sightings, and 32,100 (CV=0.36) based acoustic detections and visual group size estimates (Barlow and Taylor 2005). However, it is not known whether any or all of these animals routinely enter the U.S. EEZ. In the eastern tropical Pacific, the abundance of sperm whales has been estimated as 22,700 (95% C.I.=14,800-34,600; Wade and Gerrodette 1993), but this area does not include areas where sperm whales are taken by drift gillnet fisheries in the U.S. EEZ and there is no evidence of sperm whale movements from the eastern tropical Pacific to the U.S. EEZ. Barlow and Taylor (2001) also estimated 1,640 (CV=0.33) sperm whales off the west coast of Baja California, but again there is no evidence for interchange between these animals and those off California, Oregon and Washington.

Clearly, large populations of sperm whales exist in waters that are within several thousand miles west and south of the California, Oregon, and Washington region that is covered by this report; however, there is no evidence of sperm whale movements into this region from either the west or south and genetic data suggest that mixing to the west is extremely unlikely. There **is** limited evidence of sperm whale movement from California to northern areas off British Columbia, but there are no abundance estimates for this area. The most precise and recent estimate of sperm whale abundance for this stock is therefore 2,853 (CV=0.25) animals from the ship surveys conducted in 2001 (Barlow and Forney 2007) and 2005 (Forney 2007). This estimate is corrected for diving animals not seen during surveys.

Minimum Population Estimate

The minimum population estimate for sperm whales is taken as the lower 20th percentile of the log-normal distribution of abundance estimated from the 2001-2005 summer/fall ship surveys off California, Oregon and Washington (Barlow and Forney 2007; Forney 2007) or approximately 2,326.

Current Population Trend

Sperm whale abundance appears to have been rather variable off California between 1979/80 and 1991 (Barlow 1994) and between 1991 and 2005 (Barlow and Forney 2007). The last two estimates (for 2001 and 2005) are the highest estimates, but there has been no statistical analysis to detect trends in abundance. Although the population in the eastern North Pacific is expected to have grown since large-scale pelagic whaling stopped in 1980, the possible effects of large unreported catches are unknown (Yablokov 1994) and the ongoing incidental ship strikes and gillnet mortality make this uncertain.

CURRENT AND MAXIMUM NET PRODUCTIVITY RATES

There are no published estimates of the growth rate for any sperm whale population (Best 1993).

POTENTIAL BIOLOGICAL REMOVAL

The potential biological removal (PBR) level for the California portion of this stock is calculated as the minimum population size (2,326) <u>times</u> one half the default maximum net growth rate for cetaceans (½ of 4%) <u>times</u> a recovery factor of 0.2 (for a stock with N_{min} > 1,500, unknown population trend, and abundance estimate CV ≤ 0.50; Taylor et al. 2003), resulting in a PBR of 9.3.

HUMAN-CAUSED MORTALITY AND SERIOUS INJURY

[Information on historic whaling has been moved to the Status of Stock section.]

Fishery Information

The offshore drift gillnet fishery is the only fishery that is likely to take sperm whales from this stock. Detailed information on this fishery is provided in Appendix 1. A summary of known fishery mortality and injury for this stock of sperm whales from 2002-2006 is given in Table 1. After the 1997 implementation of a Take Reduction Plan, which included skipper education workshops and required the use of pingers and minimum 6-fathom extenders, overall cetacean entanglement rates in the drift gillnet fishery dropped considerably (Barlow and Cameron 2003). However, two sperm whales have been observed taken in nets with pingers (1996 and 1998). Because sperm whale entanglement is rare and because those nets which took sperm whales did not use the full mandated complement of pingers, it is difficult to evaluate whether pingers have any effect on sperm whale entanglement in drift gillnets. One sperm whale stranded dead in 2004 with 5 to 6-inch mesh nylon netting found in its stomach (NMFS Southwest Regional Office, unpublished data). The fishery source of this netting is unknown. Mean annual takes for this fishery (Table 1) are based on 2002-2006 data (Carretta and Chivers 2004, Carretta et al. 2005a, 2005b, Carretta and Enriquez 2006, 2007). This results in an average estimate of 0.2 (CV = not available) sperm whale deaths per year.

Table 1. Summary of available information on the incidental mortality and injury of sperm whales (CA/OR/WA stock) for commercial fisheries that might take this species (Carretta and Chivers 2004, Carretta et al. 2005a, 2005b). n/a indicates that data are not available. Mean annual takes are based on 2002-2006 data unless noted otherwise.

Fishery Name	Year(s)	Data Type	Percent Observer Coverage	Observed mortality (and injury in parentheses)	Estimated mortality (CV in parentheses)	Mean annual takes (CV in parentheses)
CA/OR thresher shark/swordfish drift gillnet fishery	2002	observer	22.1%	0	0	0 (n/a)
	2003		20.2%	0	0	
	2004		20.6%	0	0	
	2005		20.9%	0	0	
	2006		18.5%	0	0	
Unknown fishery	2002-2006	stranding	n/a	1	≥1	≥0.2
Total annual takes						≥0.2 (n/a)

Drift gillnet fisheries for swordfish and sharks exist along the entire Pacific coast of Baja California, Mexico and may take animals from this population. Quantitative data are available only for the Mexican swordfish drift gillnet fishery, which uses vessels, gear, and operational procedures similar to those in the U.S. drift gillnet fishery, although nets may be up to 4.5 km long (Holts and Sosa-Nishizaki 1998). The fleet increased from two vessels in 1986 to 31 vessels in 1993 (Holts and Sosa-Nishizaki 1998). The total number of sets in this fishery in 1992 can be estimated from data provided by these authors to be approximately 2700, with an observed rate of marine mammal bycatch of 0.13 animals per set (10 marine mammals in 77 observed sets; Sosa-Nishizaki et al. 1993). This overall mortality rate is similar to that observed in California driftnet fisheries during 1990-95 (0.14 marine mammals per set; Julian and Beeson, 1998), but species-specific information is not available for the Mexican fisheries. Previous efforts to convert the Mexican swordfish driftnet fishery to a longline fishery have resulted in a mixed-fishery, with 20 vessels alternately using longlines or driftnets, 23 using driftnets only, 22 using longlines only, and seven with unknown gear type (Berdegué 2002).

Ship Strikes

No sperm whale mortality has been attributed to ship strikes during the period 2002-2006.

STATUS OF STOCK

The only estimate of the status of North Pacific sperm whales in relation to carrying capacity (Gosho et al. 1984) is based on a CPUE method which is no longer accepted as valid. Whaling removed at least 436,000 sperm whales from the North Pacific between 1800 and the end of commercial whaling for this species in 1987 (Best 1976; Ohsumi 1980; Brownell 1998; Kasuya 1998). Of this total, an estimated 33,842 were taken by Soviet and Japanese pelagic whaling operations in the eastern North Pacific from the longitude of Hawaii to the U.S. West coast, between 1961 and 1976 (Allen 1980, IWC statistical Areas II and III), and approximately 1,000 were reported taken in land-based U.S. West coast whaling operations

between 1919 and 1971 (Ohsumi 1980; Clapham et al. 1997). There has been a prohibition on taking sperm whales in the North Pacific since 1988, but large-scale pelagic whaling stopped earlier, in 1980. As a result of this whaling, sperm whales are formally listed as "endangered" under the Endangered Species Act (ESA), and consequently the California to Washington stock is automatically considered as a "depleted" and "strategic" stock under the MMPA. The annual rate of kill and serious injury (0.2 per year) is less than the calculated PBR for this stock (9.3). Total human-caused mortality is less than 10% of the calculated PBR and, therefore, can be considered to be insignificant and approaching zero mortality and serious injury rate. Increasing levels of anthropogenic sound in the world's oceans has been suggested to be a habitat concern for whales, particularly for deep-diving whales like sperm whales that feed in the ocean's "sound channel".

REFERENCES

Allison, C. International Whaling Commission. The Red House, 135 Station Road, Impington, Cambridge, UK CB4 9NP.

Allen, K. R. 1980. Size distribution of male sperm whales in the pelagic catches. Rep. Int. Whal. Commn. Special Issue 2:51-56.

Barlow, J. 1994. Abundance of large whales in California coastal waters: a comparison of ship surveys in 1979/80 and in 1991. Rept. Int. Whal. Commn. 44:399-406.

Barlow, J. 1995. The abundance of cetaceans in California waters. Part I: Ship surveys in summer and fall of 1991. Fish. Bull. 93:1-14.

Barlow, J. 1997. Preliminary estimates of cetacean abundance off California, Oregon and Washington based on a 1996 ship survey and comparisons of passing and closing modes. Administrative Report LJ-97-11, Southwest Fisheries Science Center, National Marine Fisheries Service, P.O. Box 271, La Jolla, CA 92038. 25p.

Barlow, J. and B. L. Taylor. 2001. Estimates of large whale abundance off California, Oregon, Washington, and Baja California based on 1993 and 1996 ship surveys. Administrative Report LJ-01-03 available from Southwest Fisheries Science Center, National Marine Fisheries Service, P.O. Box 271, La Jolla, CA 92038. 12p.

Barlow, J. and G. A. Cameron. 2003. Field experiments show that acoustic pingers reduce marine mammal bycatch in the California drift gillnet fishery. Marine Mammal Science 19(2):265-283.

Barlow, J. and B.L. Taylor. 2005. Estimates of sperm whale abundance in the northeastern temperate Pacific from a combined acoustic and visual survey. Marine Mammal Science 21(3):429-445.

Barlow, J. and K.A. Forney. 2007. Abundance and population density of cetaceans in the California Current ecosystem. Fishery Bulletin 105:509-526.

Berdegué, J. 2002. Depredación de las especies pelágicas reservadas a la pesca deportiva y especies en peligro de extinción con uso indiscriminado de artes de pesca no selectivas (palangres, FAD's, trampas para peces y redes de agallar fijas y a la deriva) por la flota palangrera Mexicana. Fundación para la conservación de los picudos. A.C. Mazatlán, Sinaloa, 21 de septiembre.

Best, P. B. 1976. A review of world sperm whale stocks. Paper ACMRR/MM/SC/8 Rev. 1, FAO Scientific Consultation of Marine Mammals, Bergen, Norway.

Best, P. B. 1993. Increase rates in severely depleted stocks of baleen whales. ICES J. Mar. Sci. 50:169-186.

Brownell, R. L., Jr., A. V. Yablokov and V. A. Zemmsky. 1998. USSR pelagic catches of North Pacific sperm whales, 1949-1979: Conservation implications. Paper SC/50/CAWS27 presented to the International Whaling Commission, June 1998 (unpublished).

Carretta, J.V. and L. Enriquez. 2007. Marine mammal and sea turtle bycatch in the California/Oregon thresher shark and swordfish drift gillnet fishery in 2006. Administrative Report LJ-07-06, available from Southwest Fisheries Science Center, 8604 La Jolla Shores Drive, La Jolla, CA 92037. 9p.

Carretta, J.V. and L. Enriquez. 2006. Marine mammal bycatch and estimated mortality in California commercial fisheries during 2005. Administrative Report LJ-06-07, available from Southwest Fisheries Science Center, 8604 La Jolla Shores Drive, La Jolla, CA 92037. 14p.

Carretta, J.V. and S.J. Chivers. 2004. Preliminary estimates of marine mammal mortality and biological sampling of cetaceans in California gillnet fisheries for 2003. Paper SC/56/SM1 presented to the IWC Scientific Committee, June 2004 (unpublished). [Available from Southwest Fisheries

Science Center, National Marine Fisheries Service, 8604 La Jolla Shores Drive, La Jolla, CA 92037, USA].

Carretta, J.V., S.J. Chivers, and K. Danil. 2005a. Preliminary estimates of marine mammal bycatch, mortality, and biological sampling of cetaceans in California gillnet fisheries for 2004. Administrative Report LJ-05-10, available from Southwest Fisheries Science Center, 8604 La Jolla Shores Drive, La Jolla, California, 92037. 17 p.

Carretta, J.V., T. Price, D. Petersen, and R. Read. 2005b. Estimates of marine mammal, sea turtle, and seabird mortality in the California drift gillnet fishery for swordfish and thresher shark, 1996-2002. Marine Fisheries Review 66(2):21-30.

Clapham, P. J., S. Leatherwood, I. Szczepaniak, and R. L. Brownell, Jr. 1997. Catches of humpback and other whales from shore stations at Moss Landing and Trinidad, California, 1919-1926. Marine Mammal Science 13(3):368-394.

Cordaro, J. Southwest Region, NMFS, 501 West Ocean Blvd, Long Beach, CA 90802_4213.

Dohl, T. P., R. C. Guess, M. L. Duman, and R. C. Helm. 1983. Cetaceans of central and northern California, 1980-83: Status, abundance, and distribution. Final Report to the Minerals Management Service, Contract No. 14-12-0001-29090. 284p.

Donovan, G. P. 1991. A review of IWC stock boundaries. Rept. Int. Whal. Commn., Special Issue 13:39-68.

Dufault, S. and H. Whitehead. 1995. The geographic stock structure of female and immature sperm whales in the South Pacific. Rep. Int. Whal. Commn. 45:401-405.

Forney, K. A., J. Barlow, and J. V. Carretta. 1995. The abundance of cetaceans in California waters. Part II: Aerial surveys in winter and spring of 1991 and 1992. Fish. Bull. 93:15-26.

Forney, K.A., J. Barlow, M.M. Muto, M. Lowry, J. Baker, G. Cameron, J. Mobley, C. Stinchcomb, and J.V. Carretta. 2000. U.S. Pacific Marine Mammal Stock Assessments: 2000. U.S. Department of Commerce, NOAA Technical Memorandum NMFS-SWFSC-300. 276p.

Forney, K.A. 2007. Preliminary estimates of cetacean abundance along the U.S. west coast and within four National Marine Sanctuaries during 2005. U.S. Department of Commerce, NOAA Technical Memorandum NMFS-SWFSC-406. 27p.

Gosho, M. E., D. W. Rice, and J. M. Breiwick. 1984. The sperm whale. Mar. Fish. Rev. 46(4):54-64.

Green, G. A., J. J. Brueggeman, R. A. Grotefendt, C. E. Bowlby, M. L. Bonnell, K. C. Balcomb, III. 1992. Cetacean distribution and abundance off Oregon and Washington, 1989-1990. Ch. 1 In: J. J. Brueggeman (ed.). Oregon and Washington Marine Mammal and Seabird Surveys. Minerals Management Service Contract Report 14-12-0001-30426.

Hanan, D. A. 1986. California Department of Fish and Game coastal marine mammal study, annual report for the period July 1, 1983 - June 30, 1984. Admin. Rept. LJ-86-16 available from Southwest Fisheries Science Center, P.O. Box 271, La Jolla, CA. 55pp.

Hanan, D. A., D. B. Holts, and A. L. Coan, Jr. 1993. The California drift gill net fishery for sharks and swordfish, 1981-82 through 1990-91. Calif. Dept. Fish and Game Fish. Bull. No. 175. 95pp.

Heyning, J. E., and T. D. Lewis. 1990. Fisheries interactions involving baleen whales off southern California. Rep. int. Whal. Commn. 40:427-431.

Holts, D. and O. Sosa-Nishizaki. 1998. Swordfish, *Xiphias gladius*, fisheries of the eastern North Pacific Ocean. *In*: I. Barrett, O. Sosa-Nishizaki and N. Bartoo (eds.). Biology and fisheries of swordfish, *Xiphias gladius*. Papers from the International Symposium on Pacific Swordfish, Ensenada Mexico, 11-14 December 1994. U.S. Dep. Commer., NOAA Tech. Rep. NMFS 142, 276 pp.

Jaquet, N., D. Gendron, and A. Coakes. 2003. Sperm whales in the Gulf of California: residency, movements, behavior, and the possible influence of variation in food supply. Marine Mammal Science 19 (3): 545–562

Julian, F. 1997. Cetacean mortality in California gill net fisheries: Preliminary estimates for 1996. Paper SC/49/SM02 presented to the International Whaling Commission, September 1997 (unpublished). 13 pp.

Julian, F. and M. Beeson. 1998. Estimates of marine mammal, turtle, and seabird mortality for two California gillnet fisheries: 1990-95. Fishery Bulletin 96:271-284.

Kasuya, T. 1998. Evidence of statistical manipulations in Japanese coastal sperm whale fishery. Paper SC/50/CAWS10 presented to the International Whaling Commission, June 1998 (unpublished).

Leatherwood, S., K. Goodrich, A. L. Kinter, and R. M. Truppo. 1982. Respiration patterns and 'sightability' of whales. Rep. Int. Whal. Commn. 32:601-613.

Mesnick, S. L., B. L. Taylor, B. Nachenberg, A. Rosenberg, S. Peterson, J. Hyde, and A. E. Dizon. 1999. Genetic relatedness within groups and the definition of sperm whale stock boundaries from the coastal waters off California, Oregon and Washington. Admin. Rep. LJ-99-12. Southwest Fisheries Science Center, National Marine Fisheries Service, P.O. Box 271, La Jolla, CA. 10 pp.

Miyashita, T., H. Kato, and T. Kasuya (Eds.). 1995. Worldwide map of cetacean distribution based on Japanese sighting data. Volume 1. National Research Institute of Far Seas Fisheries, Shizuoka, Japan. 140pp.

Ohsumi, S. 1980. Catches of sperm whales by modern whaling in the North Pacific. Rep. Int. Whal. Commn. Special Issue 2: 11-18.

Rice, D.W. 1974. Whales and whale research in the eastern North Pacific. pp. 170-195 In: W.E. Schevill (ed.). The Whale Problem: A Status Report. Harvard Press, Cambridge, MA.

Rice, D. W. 1989. Sperm whale Physeter macrocephalus, Linnaeus 1758. pp. 177-233 In: S. H. Ridgway and R. J. Harrison (eds.). Handbook of Marine Mammals, Vol. 4. Academic Press, London.

Sosa-Nishizaki, O., R. De la Rosa Pacheco, R. Castro Longoria, M. Grijalva Chon, and J. De la Rosa Velez. 1993. Estudio biologico pesquero del pez (*Xiphias gladius*) y otras especies de picudos (marlins y pez vela). Rep. Int. CICESE, CTECT9306.

Taylor, B.L., M. Scott, J. Heyning, and J. Barlow. 2003. Suggested guidelines for recovery factors for endangered marine mammals. U.S. Department of Commerce, NOAA Technical Memorandum NMFS-SWFSC-354. 6p.

Wade, P. R. and T. Gerrodette. 1993. Estimates of cetacean abundance and distribution in the eastern tropical Pacific. Rept. Int. Whal. Commn. 43:477-493.

Revised 12/15/2008

HUMPBACK WHALE (*Megaptera novaeangliae*): California/Oregon/Washington Stock

STOCK DEFINITION AND GEOGRAPHIC RANGE

Although the International Whaling Commission (IWC) only considered one stock (Donovan 1991), there is now good evidence for multiple populations of humpback whales in the North Pacific (Johnson and Wolman 1984; Baker et al. 1990). Humpback whales in the North Pacific feed in coastal waters from California to Russia and in the Bering Sea. They migrate south to wintering destinations off Mexico, Central America, Hawaii, southern Japan, and the Philippines. Mitochondrial and nuclear genetic markers show that considerable structure exists in humpback whale populations in the North Pacific (Baker et al. 1998). Significant levels of mitochondrial and nuclear genetic differences were found between central California and Southeast Alaska feeding areas (Baker et al. 1998). Mitochondrial genetic differences are also found between feeding area in the Atlantic (Palsboll et al. 1995). The genetic exchange rate between California and Alaska is estimated to be less than 1 female per generation (Baker 1992). Two breeding areas (Hawaii and coastal Mexico) showed fewer genetic differences than did the two feeding areas (Baker 1992). Individually identified whales have been found to move between winter breeding areas in Hawaii and Mexico (Baker et al. 1990). There have been no individual matches between 597 humpbacks photographed in California and 617 humpbacks photographed in Alaska (Calambokidis et al. 1996). Only two of the 81 whales photographed in British Columbia have matched with a California catalog (Calambokidis et al. 1996), indicating that the U.S./Canada border is an approximate geographic boundary between feeding populations. Waters off northern Washington may be an area of mixing between the California/Oregon/Washington stock and a southern British Columbia stock. For humpback whales, maternally directed fidelity to specific feeding areas within an ocean basin appears to be so strong that genetic differences have evolved in both the Atlantic, where there is a single breeding area, and in the Pacific, where there are multiple breeding areas. Because fidelity appears to be greater in feeding areas than in breeding areas, the stock structure of humpback whales is defined based on feeding areas.

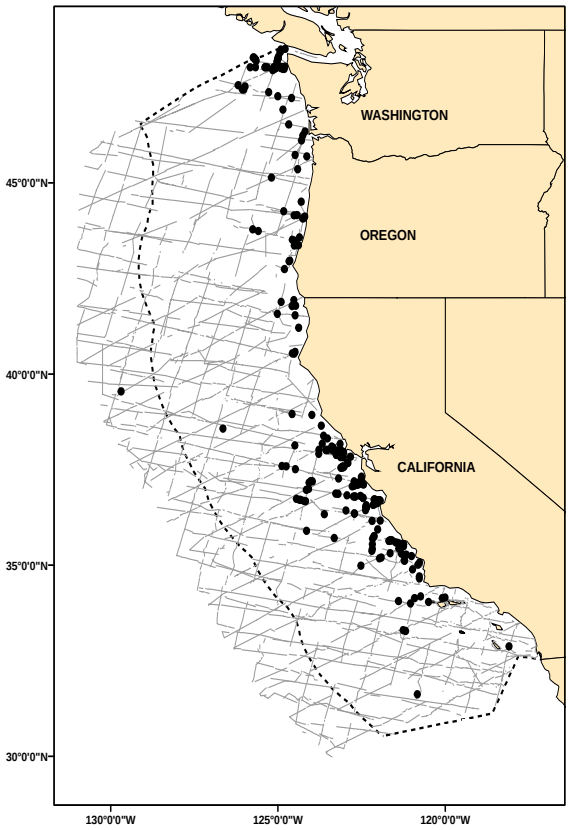

Figure 1. Humpback whale sightings based on shipboard surveys off California, Oregon, and Washington, 1991-2005. Dashed line represents the U.S. EEZ, thin lines indicate completed transect effort of all surveys combined. See Appendix 2 for data sources and information on timing and location of survey effort.

For the Marine Mammal Protection Act (MMPA) stock assessment reports, the California/Oregon/Washington Stock is defined to include humpback whales that feed off the west coast of the United States. The winter migratory destination of this stock is primarily in coastal waters of Mexico and Central America. Two other stocks are recognized in the U.S. MMPA stock assessment reports: the Central North Pacific Stock (with feeding areas from Southeast Alaska to the Alaska Peninsula) and the Western North Pacific Stock (with feeding areas from the Aleutian Islands, the Bering Sea, and Russia).

POPULATION SIZE

Based on whaling statistics, the pre-1905 population of humpback whales in the North Pacific was estimated to be 15,000 (Rice 1978), but this population was reduced by whaling to approximately 1,200 by 1966 (Johnson and Wolman 1984). The North Pacific total now almost certainly exceeds 6,000 humpback whales (Calambokidis et al. 1997). Barlow and Forney (2007) estimated 1,096 (CV= 0.22) humpbacks in California, Oregon, and Washington waters based on summer/fall ship line-transect surveys in 2001. Forney (2007) estimated 1,769 (CV=0.16) humpbacks in the same region based on a 2005 summer/fall ship line-transect survey, which included additional fine-scale coastal strata not included in the 2001 survey. The combined 2001 and 2005 line-transect estimate of abundance is the geometric mean of the two annual estimates, or 1,392 (CV=0.13). Calambokidis et al. (2004) estimated humpback whale abundance in these feeding areas from 1991 to 2003 using Petersen mark-recapture estimates based on photo-identification collections in adjacent pairs of years (Figure 2). These data show a general upward trend in abundance followed by a large (but not statistically significant) drop in the 1999/2000 and 2000/2001 estimates. The 2002/2003 mark-recapture population estimate (1,391, CV=0.22) is higher than any previous mark-recapture estimates and may indicate that the apparent decline in the previous two estimates exaggerates any real decline that might have occurred (Calambokidis et al. 2003) or that a real decline was followed by an influx of new whales from another area (Calambokidis et al. 2004). This latter view is substantiated by the greater fraction of new whales seen for the first time in 2003 (Calambokidis et al. 2004). In general, mark-recapture estimates are negatively biased due to heterogeneity in sighting probabilities (Hammond 1986); however, this bias is likely to be minimal because the above mark-recapture estimate is based on data from nearly half of the entire population (the 2002/2003 data contained 542 known individuals). The best estimate of abundance is the unweighted geometric mean of 2002/2003 mark-recapture and 2001-2005 line transect estimates, or 1,391 (CV=0.13) whales.

Minimum Population Estimate

The minimum population estimate for humpback whales in the California/Mexico stock is taken as the lower 20th percentile of the log-normal distribution of the unweighted mean estimate or approximately 1,250.

Current Population Trend

Ship surveys provide some indication that humpback whales increased in abundance in California coastal waters between 1979/80 and 1991 (Barlow 1994) and between 1991 and 2005 (Barlow and Forney 2007; Forney 2007), but this increase was not steady, and estimates showed a slight dip in 2001. Mark-recapture population estimates increased steadily from 1988/90 to 1997-98 at about 8% per year (Calambokidis et al. 1999), showed a decrease around 1999-2001, and then increased again in 2002-2003 (Figure 2, Calambokidis et al. 2004) The observed decrease in abundance between 1999-2001 may have been related to prevailing oceanographic conditions off the U.S. west coast. The apparent dip in the 1999/2000 and 2000/2001 estimates may indicate that population growth is slowing, but the subsequent increases in 2001/2002 and 2002/2003 casts some doubt on this explanation. Population estimates for the entire North Pacific have also increased substantially from 1,200 in 1966 to 6,000-8,000 circa 1992. Although these estimates are based on different methods and the earlier estimate is extremely uncertain, the growth rate implied by these estimates (6-7%) is consistent with the recently observed growth rate of the California/Oregon/Washington stock.

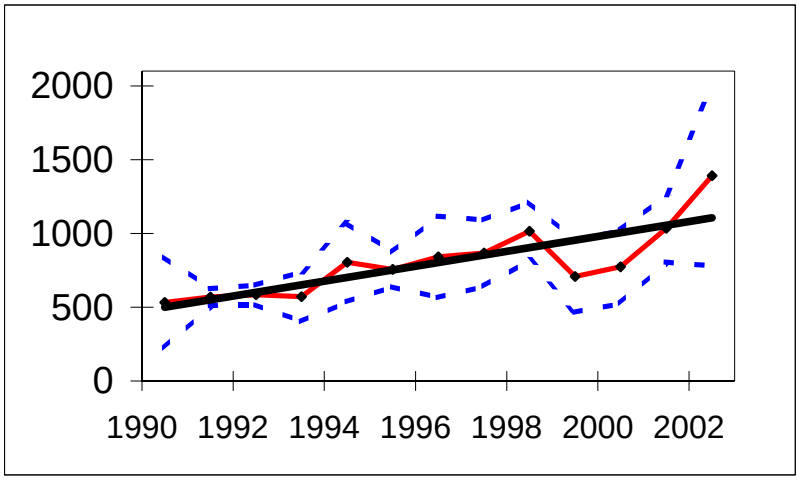

Figure 2. Mark-recapture estimates of the abundance of humpback whales feeding off California, Oregon, and Washington, based on photo-identification studies (Calambokidis et al. 2004). Dotted lines indicate +/- 2 standard errors for each estimate. Straight, bold line indicates linear regression.

CURRENT AND MAXIMUM NET PRODUCTIVITY RATES

The proportion of calves in the California/Oregon/Washington stock from 1986 to 1994 appeared much lower than previously measured for humpback whales in other areas (Calambokidis and Steiger 1994), but in 1995-97 a greater proportion of calves were identified, and the 1997 reproductive rates for this population are closer to those reported for humpback whale populations in other regions (Calambokidis et al. 1998). Despite the apparently low proportion of calves, two independent lines of evidence indicate that this stock was growing in the 1980s and early 1990s (Barlow 1994; Calambokidis et al. 2003) with a best estimate of 8% growth per year (Calambokidis et al. 1999). The current net productivity rate is unknown.

POTENTIAL BIOLOGICAL REMOVAL

The potential biological removal (PBR) level for this stock is calculated as the minimum population size (1,250) times one half the estimated population growth rate for this stock of humpback whales (½ of 8%) times a recovery factor of 0.1 (for an endangered species with N_{min} < 1,500), resulting in a PBR of 5. Because this stock spends approximately half its time outside the U.S. EEZ, the PBR allocation for U.S. waters is 2.5 whales per year.

HUMAN-CAUSED MORTALITY AND SERIOUS INJURY

Information on historic whaling has been moved to the Status of Stock section.

Fishery Information

A summary of known fishery mortality and injury for this stock of humpback whales for 2002-2006 is given in Table 1. A total of 14 humpback whales were observed entangled in fishing gear from 2002-2006 in California and Oregon. No entanglements were reported from the observer program that monitors the large-mesh swordfish and thresher shark drift gillnet fishery (Carretta and Chivers 2004, Carretta et al. 2005a, 2005b, Carretta and Enriquez 2006, 2007); however, a free-swimming humpback was observed entangled in gillnet gear of unknown origin in 2006 (NMFS, Southwest Regional Stranding Program, unpublished data). Ten humpbacks were reported entangled at sea in trap/pot fishery gear off California and Oregon during 2002-2006, including one animal that was later found dead in Oregon (Northwest Regional Stranding Program, unpublished data). One whale was entangled in sablefish trap gear and another in spot prawn trap gear (NMFS, Southwest Regional Stranding Program, unpublished data). The whale entangled in sablefish trap gear was successfully disentangled by divers who removed all the gear, and the animal swam away immediately following disentanglement. The remaining seven entanglements were attributed to unknown trap/pot gear or crab pot line. Two of the sightings involving crab pot gear were cow/calf pairs where the cow was entangled. Three additional whales were observed entangled in net/rope or other gear of unknown origin during this same period. Other unobserved fisheries may also result in injuries or deaths of humpback whales. Other than the humpback that died off Oregon in 2006 and the whale disentangled from the sablefish trap gear, the final status of the 12 remaining entangled whales is unknown. Due to the trailing gear, they are considered as serious injuries in Table 1. Including the 12 serious injuries and 1 mortality, total mean annual serious injury and mortality for the commercial fisheries listed in Table 1 is 2.6 per year for the period 2002-2006.

Drift gillnet fisheries for swordfish and sharks exist along the entire Pacific coast of Baja California, Mexico and may take animals from the same population. Quantitative data are available only for the Mexican swordfish drift gillnet fishery, which uses vessels, gear, and operational procedures similar to those in the U.S. drift gillnet fishery, although nets may be up to 4.5 km long (Holts and Sosa-Nishizaki 1998). The fleet increased from two vessels in 1986 to 31 vessels in 1993 (Holts and Sosa-Nishizaki 1998). The total number of sets in this fishery in 1992 can be estimated from data provided by these authors to be approximately 2700, with an observed rate of marine mammal bycatch of 0.13 animals per set (10 marine mammals in 77 observed sets; Sosa-Nishizaki et al. 1993). This overall mortality rate is similar to that observed in California driftnet fisheries during 1990-95 (0.14 marine mammals per set; Julian and Beeson, 1998), but species-specific information is not available for the Mexican fisheries. Previous efforts to convert the Mexican swordfish driftnet fishery to a longline fishery have resulted in a mixed-fishery, with 20 vessels alternately using longlines or driftnets, 23 using driftnets only, 22 using longlines only, and seven with unknown gear type (Berdegué 2002).

Table 1. Summary of available information on the incidental mortality and injury of humpback whales (eastern North Pacific stock) for commercial fisheries that might take this species (Carretta and Chivers 2004, Carretta et al. 2005a, 2005b). Injury includes any entanglement that does not result in immediate death and may include serious injury resulting in death. n/a indicates that data are not available. Mean annual takes are based on 2002-2006 data unless noted otherwise.

Fishery Name	Year(s)	Data Type	Percent Observer Coverage	Observed Mortality (and injury)	Estimated mortality	Mean Annual Takes
CA/OR thresher shark/swordfish drift gillnet fishery	2002 2003 2004 2005 2006	Observer	22.1% 20.2% 20.6% 20.9% 18.5%	0 0 0 0 0	0 0 0 0 0	0 (n/a)
CA angel shark/halibut and other species large mesh (>3.5") set gillnet fishery	1990-94 2002 2003 2004 2005 2006	No fishery-wide observer program since 1994	10-15% 0% 0% 0% 0% 0%	0,0,0,0,0 n/a	0,0,0,0,0 n/a	n/a
Pot or trap fisheries	2002-2006	Strandings & sightings	n/a	1 (9)	n/a	≥2.0
unidentified fisheries	2002-2006	Strandings& sightings	n/a	0 (3)	n/a	≥ 0.6
Total Annual Takes						≥2.6

Ship Strikes

Ship strikes were implicated in the deaths of at least two humpback whales in 1993, one in 1995, and one in 2000 (NMFS, Southwest Regional Office, unpubl. data). One humpback was reported injured as the result of a ship strike in 2005, but the fate of that animal is unknown and details are lacking to determine if it was a serious injury. During 2002-2006, there were an additional seven injuries and one mortality of unidentified large whales attributed to ship strikes. Additional mortality from ship strikes probably goes unreported because the whales do not strand or, if they do, they do not have obvious signs of trauma. Several humpback whales have been photographed in California with large gashes in their dorsal surface that appear to be from ship strikes (J. Calambokidis, pers. comm.). The average number of documented humpback whale deaths by ship strikes for 2002-2006 is zero per year, but it is apparent that animals struck by ships are unlikely to be reported.

Other human-caused mortality

There was no humpback whale mortality reported from non-commercial fishery sources for the period 2002-2006. The average number of humpback deaths from unknown anthropogenic sources is zero per year from 2002-2006.

STATUS OF STOCK

Approximately 15,000 humpback whales were taken from the North Pacific from 1919 to 1987 (Tonnessen and Johnsen 1982; C. Allison, IWC unpubl. Data), and, of these, approximately 8,000 were taken from the west coast of Baja California, California, Oregon and Washington (Rice 1978), presumably from this stock. Shore-based whaling apparently depleted the humpback whale stock off California twice: once prior to 1925 (Clapham et al. 1997) and again between 1956 and 1965 (Rice 1974). There has been a prohibition on taking humpback whales since 1966. As a result of commercial whaling, humpback whales were formally listed as "endangered" under the Endangered Species Act (ESA) in 1973. The species is still listed as "endangered", and consequently the California/Mexico stock is automatically considered as a "depleted" and "strategic" stock under the MMPA. The estimated annual mortality and injury due to entanglement (2.6/yr), other anthropogenic sources (zero), plus ship strikes (zero) in California exceeds the PBR allocation of 2.5 for U.S. waters. The 12 humpbacks that were entangled at sea and whose final status are unknown were either trailing pot or trap gear, buoys, or had netting wrapped around one or more body parts, and are considered seriously injured. Based on strandings and at sea observations, annual humpback whale mortality and serious injury in commercial fisheries is greater than 10% of the PBR; therefore, total fishery mortality and serious injury is not approaching zero mortality and serious injury rate. The eastern North Pacific stock appears to be increasing in abundance.

Habitat Concerns

Increasing levels of anthropogenic sound in the world's oceans (Andrew et al. 2002), such as those produced by shipping traffic, ATOC (Acoustic Thermometry of Ocean Climate) or LFA (Low Frequency Active)

sonar, have been suggested to be a habitat concern for whales, particularly for baleen whales that may communicate using low-frequency sound. Based on vocalizations (Richardson et al. 1995; Au et al. 2006), reactions to sound sources (Lien et al. 1990, 1992; Maybaum 1993), and anatomical studies (Hauser et al. 2001), humpback whales also appear to be sensitive to mid-frequency sounds, including those used in active sonar military exercises (Navy 2007).

REFERENCES

Allison, C. International Whaling Commission. The Red House, 135 Station Road, Impington, Cambridge, UK CB4 9NP.

Andrew, R. K., B. M. Howe, J. A. Mercer, and M. A. Dzieciuch. 2002. Ocean ambient sound: comparing the 1960's with the 1990's for a receiver off the California coast. Acoustic Research Letters Online 3:65-70.

Au, W.W.L., A.A. Pack, M.O. Lammers, L.M. Herman, M.H. Deakos, K. Andrews. Acoustic properties of humpback whale songs. J. Acoust. Soc. Am. 120 (2), August 2006.

Baker, C. S. 1992. Genetic variability and stock identity of humpback whales, world-wide. Final Contract Report to Int. Whal. Commn. 45pp.

Baker, C. S., L. Medrano-Gonzalez, J. Calambokidis, A. Perry, F. Pichler, H. Rosenbaum, J. M. Straley, J. Urban-Ramirez, M. Yamaguchi, and O. von Ziegesar. 1998. Population structure of nuclear and mitochondrial DNA variation among humpback whales in the North Pacific. Mol. Ecol. 7:695-708.

Baker, C. S., S. R. Palumbi, R. H. Lambertsen, M. T. Weinrich, J. Calambokidis, and S. J. O'Brien. 1990. Influence of seasonal migration on geographic distribution of mitochondrial DNA haplotypes in humpback whales. Nature 344(15):238-240.

Barlow, J. 1994. Abundance of large whales in California coastal waters: a comparison of ship surveys in 1979/80 and in 1991. Rept. Int. Whal. Commn. 44:399-406.

Barlow, J. and K.A. Forney. 2007. Abundance and population density of cetaceans in the California Current ecosystem. Fishery Bulletin 105:509-526.Berdegué, J. 2002. Depredación de las especies pelágicas reservadas a la pesca deportiva y especies en peligro de extinción con uso indiscriminado de artes de pesca no selectivas (palangres, FAD's, trampas para peces y redes de agallar fijas y a la deriva) por la flota palangrera Mexicana. Fundación para la conservación de los picudos. A.C. Mazatlán, Sinaloa, 21 de septiembre.

Barlow, J. and G. A. Cameron. 2003. Field experiments show that acoustic pingers reduce marine mammal bycatch in the California drift gillnet fishery. Marine Mammal Science 19(2):265-283.

Berzin, A. A., and A. A. Rovnin. 1966. The distribution and migrations of whales in the northeastern part of the Pacific, Chukchi and Bering Seas. Izvestiya Tikhookeanskogo Nauchno-Issledovatel'skogo Institut Rybnogo Khozyaistva I Okeanografii 58:179-207. (Translated by Bureau of Commercial Fisheries, U. S. Fish and Wildlife Service, Seattle, 1968, pp. 103-136 *In:* K. I. Panin (ed.), Soviet Research on Marine Mammals of the Far East).

Braham, H. W. 1991. Endangered whales: status update. A Report on the 5-year status of stocks review under the 1978 amendments to the U.S. Endangered Species Act. NMFS Unpublished Report.

Calambokidis, J., T. Chandler, E. Falcone, and A. Douglas. 2004. Research on large whales off California, Oregon and Washington in 2003. Contract Report to Southwest Fisheries Science Center, P.O. Box 271, La Jolla, CA 92038. 48p.

Calambokidis, J., T. Chandler, K. Rasmussen, G. H. Steiger, L. Schlender. 1998. Humpback and blue whale photographic identification: Report on research in 1997. Contract Report to Southwest Fisheries Science Center, P.O. Box 271, La Jolla, CA 92038. 41pp.

Calambokidis, J., T. Chandler, K. Rasmussen, G. H. Steiger, and L. Schlender. 1999. Humpback and blue whale photo-identification research off California, Oregon and Washington in 1998. Final Contract Report to Southwest Fisheries Science Center, National Marine Fisheries Service, P.O. Box 271, La Jolla, CA 92038. 35 pp.

Calambokidis, J., T. Chandler, L. Schlender, G. H. Steiger, and A. Douglas. 2003. Research on humpback and blue whale off California, Oregon and Washington in 2002. Final Contract Report to Southwest Fisheries Science Center, National Marine Fisheries Service, P.O. Box 271, La Jolla, CA 92038. 49 pp.

Calambokidis, J., and G. H. Steiger. 1994. Population assessment of humpback and blue whales using photo-identification from 1993 surveys off California. Final Contract Report to Southwest Fisheries Science Center, P.O. Box 271, La Jolla, CA 92038. 31pp.

Calambokidis, J., G. H. Steiger, J. R. Evenson, K. R. Flynn, K. C. Balcomb, D. E. Claridge, P. Bloedel, J. M. Straley, C. S. Baker, O. von Ziegesar, M. E. Dahlheim, J. M. Waite, J. D. Darling, G. Ellis, and G. A.

Green. 1996. Interchange and isolation of humpback whales in California and other North Pacific feeding grounds. Mar. Mamm. Sci. 12(2):215-226.

Calambokidis, J., G. H. Steiger, J. M. Straley, T. J. Quinn, II, L. M. Herman, S. Cerchio, D. R. Salden, M. Yamaguchi, F. Sato, J. Urbán R., J. Jacobsen, O. von Ziegesar, K. C. Balcomb, C. M. Gabriele, M. E. Dahlheim, N. Higashi, S. Uchida, J. K. B. Ford, Y. Miyamura, P. Ladrón de Guevara P., S. A. Mizroch, L. Schlender and K. Rasmussen. 1997. Abundance and population structure of humpback whales in the North Pacific Basin. Final Contract Report 50ABNF500113 to Southwest Fisheries Science Center, P.O. Box 271, La Jolla, CA 92038. 72p.

Calambokidis, J., G. H. Steiger, J. M. Straley, L. M. Herman, S. Cerchio, D. R. Salden, J. Urbán-R., J. K. Jacobsen, O. von Ziegesar, K. C. Balcomb, C. M. Gabriele, M. E. Dahlheim, S. Uchida, G. Ellis, Y. Miyamura, P. Ladrón de Guevara-P., M. Yamaguchi, F. Sata, S. A. Mizroch, L. Schlender, K. Rasmussen, J. Barlow, and T. J. Quinn II. 2001. Movements and population structure of humpback whales in the North Pacific. Mar. Mamm. Sci. 17(4):769-794.

Carretta, J.V. and L. Enriquez. 2007. Marine mammal and sea turtle bycatch in the California/Oregon thresher shark and swordfish drift gillnet fishery in 2006. Administrative Report LJ-07-06, available from Southwest Fisheries Science Center, 8604 La Jolla Shores Drive, La Jolla, CA 92037. 9p.

Carretta, J.V. and L. Enriquez. 2006. Marine mammal bycatch and estimated mortality in California commercial fisheries during 2005. Administrative Report LJ-06-07, available from Southwest Fisheries Science Center, 8604 La Jolla Shores Drive, La Jolla, CA 92037. 14p.

Carretta, J.V. and S.J. Chivers. 2004. Preliminary estimates of marine mammal mortality and biological sampling of cetaceans in California gillnet fisheries for 2003. Paper SC/56/SM1 presented to the IWC Scientific Committee, June 2004 (unpublished). [Available from Southwest Fisheries Science Center, National Marine Fisheries Service, 8604 La Jolla Shores Drive, La Jolla, CA 92037, USA] 21p.

Carretta, J.V., S.J. Chivers, and K. Danil. 2005a. Preliminary estimates of marine mammal bycatch, mortality, and biological sampling of cetaceans in California gillnet fisheries for 2004. Administrative Report LJ-05-10, available from Southwest Fisheries Science Center, 8604 La Jolla Shores Drive, La Jolla, California, 92037. 17 p.

Carretta, J.V., T. Price, D. Petersen, and R. Read. 2005b. Estimates of marine mammal, sea turtle, and seabird mortality in the California drift gillnet fishery for swordfish and thresher shark, 1996-2002. Marine Fisheries Review 66(2):21-30.

Clapham, P. J., S. Leatherwood, I. Szczepaniak, and R. L. Brownell, Jr. 1997. Catches of humpback and other whales from shore stations at Moss Landing and Trinidad, California, 1919-1926. Marine Mammal Science 13(3):368-394.

Cordaro, J. Southwest Region, NMFS, 501 West Ocean Blvd, Long Beach, CA 90802_4213.

Darling, J. D. 1991. Humpback whales in Japanese waters. Ogasawara and Okinawa. Fluke identification catalog 1987-1990. Final Contract Report, World Wildlife Fund for Nature, Japan. 22 pp.

Dohl, T. P., R. C. Guess, M. L. Duman, and R. C. Helm. 1983. Cetaceans of central and northern California, 1980-83: Status, abundance, and distribution. Final Report to the Minerals Management Service, Contract No. 14-12-0001-29090. 284p.

Donovan, G. P. 1991. A review of IWC stock boundaries. Rept. Int. Whal. Commn., Special Issue 13:39-68.

Forney, K. A., J. Barlow, and J. V. Carretta. 1995. The abundance of cetaceans in California waters. Part II: Aerial surveys in winter and spring of 1991 and 1992. Fish. Bull. 93:15-26.

Forney, K.A. 2007. Preliminary estimates of cetacean abundance along the U.S. west coast and within four National Marine Sanctuaries during 2005. U.S. Department of Commerce, NOAA Technical Memorandum NMFS-SWFSC-406. 27 p.

Green, G. A., J. J. Brueggeman, R. A. Grotefendt, C. E. Bowlby, M. L. Bonnell, K. C. Balcomb, III. 1992. Cetacean distribution and abundance off Oregon and Washington, 1989-1990. Ch. 1 In: J. J. Brueggeman (ed.). Oregon and Washington Marine Mammal and Seabird Surveys. Minerals Management Service Contract Report 14-12-0001-30426.

Hammond, P. S. 1986. Estimating the size of naturally marked whale populations using capture-recapture techniques. Rept. Int. Whal. Commn., Special Issue 8:253-282.

Hauser, D.S., D.A. Helweg, and P.W.B. Moore, 2001. A bandpass filter-bank model of auditory sensitivity in the humpback whale. Aquatic Mammals 27:82-91.

Heyning, J. E., and T. D. Lewis. 1990. Fisheries interactions involving baleen whales off southern California. Rep. int. Whal. Commn. 40:427-431.

Holts, D. Southwest Fisheries Science Center, National Marine Fisheries Service, P.O. Box 271, La Jolla, CA 92038.

Holts, D. and O. Sosa-Nishizaki. 1998. Swordfish, *Xiphias gladius*, fisheries of the eastern North Pacific Ocean. *In*: I. Barrett, O. Sosa-Nishizaki and N. Bartoo (eds.). Biology and fisheries of swordfish, *Xiphias gladius*. Papers from the International Symposium on Pacific Swordfish, Ensenada Mexico, 11-14 December 1994. U.S. Dep. Commer., NOAA Tech. Rep. NMFS 142, 276 p.

Johnson, J. H., and A. A. Wolman. 1984. The humpback whale, Megaptera novaeangliae. Mar. Fish. Rev. 46(4):30-37.

Lien, J., S. Todd and J. Guigne. 1990. Inferences about perception in large cetaceans, especially humpback whales, from incidental catches in fixed fishing gear, enhancement of nets by "alarm" devices, and the acoustics of fishing gear. P. 347-362 *in* J.A. Thomas, R.A. Kastelein and A.Ya. Supin (eds.), Marine mammal sensory systems. Plenum, New York.

Lien, J., W. Barney, S. Todd, R. Seton and J. Guzzwell. 1992. Effects of adding sounds to cod traps on the probability of collisions by humpback whales. P. 701-708 *in* J.A. Thomas, R.A. Kastelein and A.Ya. Supin (eds.), Marine mammal sensory systems. Plenum, New York.

Maybaum, H.L. 1993. Responses of humpback whales to sonar sounds. J. Acoust. Soc. Am. 94(3, Pt. 2): 1848-1849.

Nishiwaki, M. 1966. Distribution and migration of the larger cetaceans in the North Pacific as shown by Japanese whaling results. Pp. 172-191 *In:* K. S. Norris (ed.), Whales, Dolphins and Porpoises. University of California Press, Berkeley, CA. Academic Press, New York.

Norris, T. F., M. McDonald, and J. Barlow. 1999. Acoustic detections of singing humpback whales (Megaptera novaeangliae) in the eastern North Pacific during their northbound migration. J. Acoust. Soc. Am. 106(1):506-514.

Perry, A., C. S. Baker, L. M. Herman. 1990. Population characteristics of individually identified humpback whales in the central and eastern North Pacific: a summary and critique. Rep. Int. Whal. Commn. (Special Issue 12):307-317.

Rice, D. W. 1974. Whales and whale research in the eastern North Pacific. pp. 170-195 In: W. E. Schevill (ed.). The Whale Problem: A Status Report. Harvard Press, Cambridge, MA.

Rice, D. W. 1978. The humpback whale in the North Pacific: distribution, exploitation, and numbers. pp. 29-44 In: K. S. Norris and R. R. Reeves (eds.). Report on a Workshop on Problems Related to Humpback Whales (Megaptera novaeangliae) in Hawaii. Contr. Rept. to U. S. Marine Mammal Commn. NTIS PB-280-794. 90pp.

Richardson, W.J., C.R. Greene, C.I. Malme, and D.H. Thomson. 1995. Marine mammals and noise. Academic Press.

Sosa-Nishizaki, O., R. De la Rosa Pacheco, R. Castro Longoria, M. Grijalva Chon, and J. De la Rosa Velez. 1993. Estudio biologico pesquero del pez (*Xiphias gladius*) y otras especies de picudos (marlins y pez vela). Rep. Int. CICESE, CTECT9306.

Steiger, G. H., J. Calambokidis, R. Sears, K. C. Balcomb, and J. C. Cubbage. 1991. Movement of humpback whales between California and Costa Rica. Mar. Mamm. Sci. 7:306-310.

Tonnessen, J. N., and A. O. Johnsen. 1982. The History of Modern Whaling. Univ. Calif. Press, Berkeley and Los Angeles. 798pp.7:306-310.

Urbán R., J., C. Alverez F., M. Salinas Z., J. Jacobson, K. C. Balcomb III, A. Jaramillo L., P. L. de Guevara P., and A. Aguayo L. 1999. Population size of humpback whale, *Megaptera novaeangliae*, in waters off the Pacific coast of Mexico.

U.S. Department of the Navy (Navy). 2007. Composite Training Unit Exercises and Joint Task Force Exercises Draft Final Environmental Assessment/Overseas Environmental Assessment. Prepared for the Commander, U.S. Pacific Fleet and Commander, Third Fleet. February 2007.

Revised 12/15/2008

BLUE WHALE (*Balaenoptera musculus*): Eastern North Pacific Stock

STOCK DEFINITION AND GEOGRAPHIC RANGE

The International Whaling Commission (IWC) has formally considered only one management stock for blue whales in the North Pacific (Donovan 1991), but this ocean is thought to include more than one population (Ohsumi and Wada 1972; Braham 1991), possibly as many as five (Reeves et al. 1998). Blue whales in the North Pacific produce two distinct, stereotypic calls that have been termed the northwestern and northeastern call types, and it has been proposed that these represent two distinct populations with some degree of geographic overlap (Stafford et al. 2001). The northeastern call predominates in the Gulf of Alaska, the U.S. West Coast, and the eastern tropical Pacific, and the northwestern call predominates from south of the Aleutian Islands to the Kamchatka Peninsula in Russia (Stafford et al. 2001). Both call types are represented in lower latitudes in the central North Pacific but differ in their seasonal patterns (Stafford et al. 2001). Gilpatrick and Perryman (submitted) showed that blue whales from California to Central America are on average about two meters shorter than blue whales from the central and western north Pacific regions. Mate et al. (1999) used satellite tags to show that the eastern tropical Pacific is a migratory destination for blue whales that were tagged off southern California, and photographs of blue whales on the Costa Rica Dome in the eastern tropical Pacific have matched individuals that had been previously photographed off California (Calambokidis, pers. comm.). Photographs of blue whales in California have also been matched to individuals photographed off the Queen Charlotte Islands in northern British Columbia (Calambokidis, pers. comm.) and to one individual photographed in the northern Gulf of Alaska (Calambokidis and Barlow, pers. comm.).

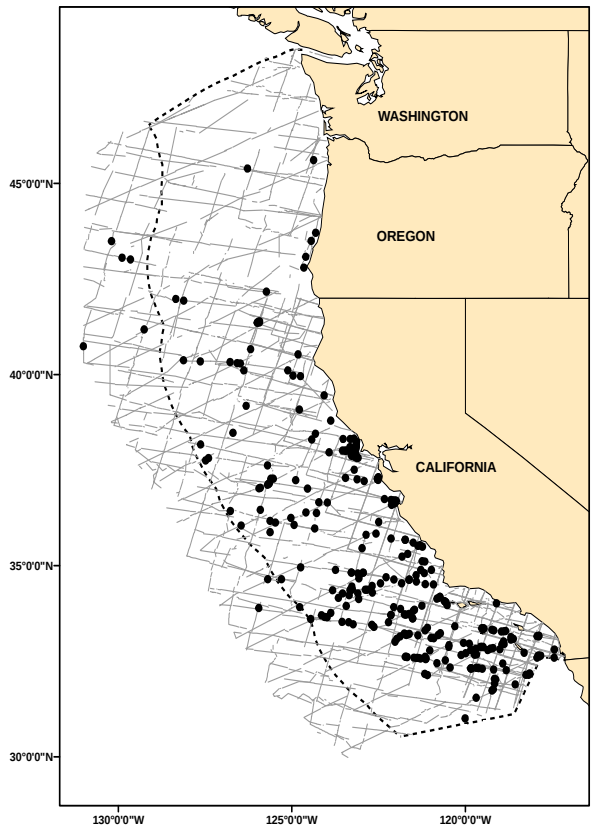

Figure 1. Blue whale sighting locations based on aerial and summer/autumn shipboard surveys off California, Oregon, and Washington, 1991-2005 (see Appendix 2 for data sources and information on timing and location of surveys). Dashed line represents the U.S. EEZ; thin lines represent completed transect effort for all surveys combined.

For the Marine Mammal Protection Act (MMPA) stock assessment reports, the Eastern North Pacific Stock of blue whales includes animals found in the eastern North Pacific from the northern Gulf of Alaska to the eastern tropical Pacific. This definition is consistent with both the distribution of the northeastern call type and with the known range of photographically identified individuals. Based on locations where the northeastern call type has been recorded, some individuals in this stock may range as far west as Wake Island and as far south as the Equator (Stafford et al. 1999, 2001). The U.S. West Coast is certainly one of the most important feeding areas in summer and fall (Figure 1), but, increasingly, blue whales from this stock have been found feeding to the north and south of this area during summer and fall. Most of this stock is believed to migrate south to spend the winter and spring in high productivity areas off Baja California, in the Gulf of California, and on the Costa Rica Dome. Given that these migratory destinations are areas of high productivity and given the observations of feeding in these areas, blue whales can be assumed to feed year round. Some individuals from this stock may be present year-round on the Costa Rica Dome (Reilly and Thayer 1990).

However, it is also possible that some Southern Hemisphere blue whales might occur north of the equator during the austral winter. One other stock of North Pacific blue whales (in Hawaiian waters) is recognized in the Marine Mammal Protection Act (MMPA) Stock Assessment Reports.

POPULATION SIZE

The size of the feeding stock of blue whales off the U.S. West Coast was estimated recently by both line-transect and mark-recapture methods. Barlow and Forney (2007) estimated 603 (CV=0.29) blue whales off California, Oregon, and Washington based on ship line-transect surveys in 2001 and Forney (2007), estimated 721 (CV=0.27) from a 2005 line-transect survey of the same area. The unweighted geometric mean of the 2001 and 2005 line transect estimates is 659 (CV=0.20) whales. Calambokidis et al. (2007) used photographic mark-recapture and estimated population sizes of 2,117 0.34) based on 2004-2006 photographs of left sides and 3,568 0.42) based on right sides. The average of the mark-recapture estimates is 2,842 (CV=0.41) whales. Mark-recapture estimates are often negatively biased by individual heterogeneity in sighting probabilities (Hammond 1986); however, Calambokidis et al. 2007 minimize such effects by selecting one sample that was taken randomly with respect to distance from the coast. Similarly, the line-transect estimates may also be negatively biased because some blue whales in this stock are outside of the study area at the time of survey (Calambokidis and Barlow 2004). The best estimate of blue whale abundance is the unweighted geometric mean of the line-transect and mark-recapture estimates, or 1,368 (CV= 0.22).

Minimum Population Estimate

The minimum population estimate for blue whales is taken as the lower 20th percentile of the log-normal distribution of abundance estimated from the combined mark-recapture and line-transect estimates, or approximately 1,136.

Current Population Trend

There is some indication that blue whales increased in abundance in California coastal waters between 1979/80 and 1991 (regression $p<0.05$, Barlow 1994) and between 1991 and 1996 (not significant, Barlow 1997). Although this may be due to an increase in the stock as a whole, it could also be the result of an increased use of California as a feeding area. The size of the apparent increase in abundance seen by Barlow (1994) is too large to be accounted for by population growth alone. Also, Larkman and Veit (1998) did not detect any increase along consistently surveyed tracklines in the Southern California Bight from 1987 to 1995. Although the population in the North Pacific is expected to have grown since being given IWC protected status in 1966, there is no evidence showing that the eastern North Pacific stock is currently growing. Estimates from line transect surveys declined between 1991-2005 (Figure 2), which is probably due to interannual variability in the fraction of the population that utilizes California waters during the summer and autumn.

CURRENT AND MAXIMUM NET PRODUCTIVITY RATES

No information exists on the rate of growth of blue whale populations in the Pacific (Best 1993).

POTENTIAL BIOLOGICAL REMOVAL

The potential biological removal (PBR) level for this stock is calculated as the minimum population size (1,136) times one half the default maximum net growth rate for cetaceans (½ of 4%) times a recovery factor of 0.1 (for an endangered species which has a minimum abundance less than 1,500), resulting in a PBR of 2.0. Because this stock spends approximately half its time outside the U.S. EEZ, the PBR allocation for U.S. waters is half this total, or 1.0 whale per year.

HUMAN-CAUSED MORTALITY AND SERIOUS INJURY

[Information on historic whaling has been moved to the Status of Stock section]

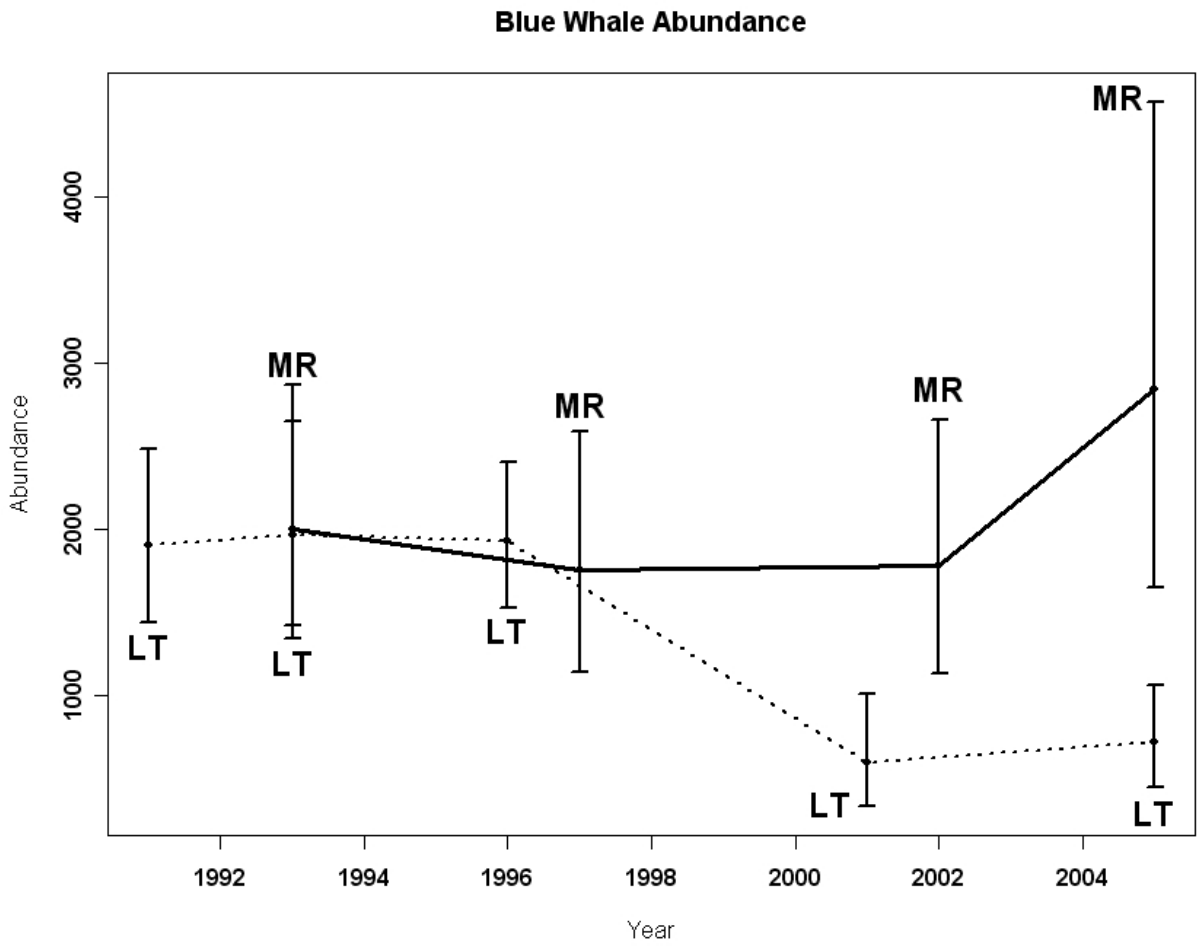

Figure 2. Estimates of abundance from vessel-based line transect (LT) and mark-recapture (MR) surveys conducted in California waters, 1991-2005 (Barlow and Forney 2007; Calambokidis et al. 2003; Calambokidis and Barlow 2004; Forney 2007; Calambokidis et al. 2007). The four line transect estimates are based on annual surveys conducted in 1991, 1993, 1996, 2001, and 2005, respectively. The three mark-recapture estimates are based on 1991-1993, 1995-1997, 2000-2002, and 2004-2006 pooled estimates, respectively.

Fisheries Information

The offshore drift gillnet fishery is the only fishery that is likely to take blue whales from this stock, but no fishery mortality or serious injuries have been observed (Table 1). Detailed information on this fishery is provided in Appendix 1. After the 1997 implementation of a Take Reduction Plan, which included skipper education workshops and required the use of pingers and minimum 6-fathom extenders, overall cetacean entanglement rates in the drift gillnet fishery dropped considerably (Barlow and Cameron 1999). Mean annual takes for this fishery (Table 1) are based only on 2002-2006 data (Carretta and Chivers 2004, Carretta et al. 2005a, 2005b, Carretta and Enriquez 2006, 2007). This results in an average estimate of zero blue whales taken annually. Some gillnet mortality of large whales may go unobserved because whales swim away with a portion of the net; however, fishermen report that large rorquals (blue and fin whales) usually swim through nets without entangling and with very little damage to the nets.

Drift gillnet fisheries for swordfish and sharks exist along the entire Pacific coast of Baja California, Mexico and may take animals from the same population. Quantitative data are available only for the Mexican swordfish drift gillnet fishery, which uses vessels, gear, and operational procedures similar to those in the U.S. drift gillnet fishery, although nets may be up to 4.5 km long (Holts and Sosa-Nishizaki 1998). The fleet increased from two vessels in 1986 to 31 vessels in 1993 (Holts and Sosa-Nishizaki 1998). The total number of sets in this fishery in 1992 can be estimated from data provided by these authors to be approximately 2700, with an observed rate of

marine mammal bycatch of 0.13 animals per set (10 marine mammals in 77 observed sets; Sosa-Nishizaki et al. 1993). This overall mortality rate is similar to that observed in California driftnet fisheries during 1990-95 (0.14 marine mammals per set; Julian and Beeson, 1998), but species-specific information is not available for the Mexican fisheries. Previous efforts to convert the Mexican swordfish driftnet fishery to a longline fishery have resulted in a mixed-fishery, with 20 vessels alternately using longlines or driftnets, 23 using driftnets only, 22 using longlines only, and seven with unknown gear type (Berdegué 2002).

Table 1. Summary of available information on the incidental mortality and injury of blue whales (Eastern North Pacific stock) for commercial fisheries that might take this species (Carretta and Chivers 2004, Carretta et al. 2005a, 2005b). Mean annual takes are based on 2002-2006 data unless noted otherwise.

Fishery Name	Year(s)	Data Type	Percent Observer Coverage	Observed Mortality (and injury)	Estimated mortality (CV in parentheses)	Mean Annual Takes (CV in parentheses)
CA/OR thresher shark/swordfish drift gillnet fishery	2002	observer	22.1%	0	0	0 (n/a)
	2003		20.2%	0	0	
	2004		20.6%	0	0	
	2005		20.9%	0	0	
	2006		18.5%	0	0	
Total Annual Takes						0 (n/a)

Ship Strikes

Ship strikes were implicated in the deaths of blue whales in 1980, 1986, 1987, 1993, 2002 and 2004 (J. Cordaro, Southwest Region, NMFS and J. Heyning, pers. comm.). In addition, there was one blue whale injured as the result of a ship strike in 2003 (blood observed in the water). During 2002-2006, there were an additional twelve injuries and one mortality of unidentified large whales attributed to ship strikes. Additional mortality from ship strikes probably goes unreported because the whales do not strand or, if they do, they do not always have obvious signs of trauma. Several blue whales have been photographed in California with large gashes in their dorsal surface that appear to be from ship strikes (J. Calambokidis, pers. comm.). Blue whale mortality and injuries attributed to ship strikes in California waters averaged 0.6 per year for 2002-2006.

STATUS OF STOCK

The reported take of North Pacific blue whales by commercial whalers totaled 9,500 between 1910 and 1965 (Ohsumi and Wada 1972). Approximately 3,000 of these were taken from the west coast of North America from Baja California, Mexico to British Columbia, Canada (Tonnessen and Johnsen 1982; Rice 1992; Clapham et al. 1997; Rice 1974). Blue whales in the North Pacific were given protected status by the IWC in 1966, but Doroshenko (2000) reported that a small number of blue whales were taken illegally by Soviet whalers after that date. As a result of commercial whaling, blue whales were formally listed as "endangered" under the Endangered Species Act (ESA) in 1973. They are still listed as “endangered”, and consequently the Eastern North Pacific stock is automatically considered as a "depleted" and "strategic" stock under the MMPA. The annual incidental mortality and injury rate (0.6/year) from ship strikes is less than the calculated PBR (1.0) for this stock, but this rate does not include unidentified large whales struck by vessels, some of which may have been blue whales. To date, no blue whale mortality has been associated with California gillnet fisheries; therefore, total fishery mortality is approaching zero mortality and serious injury rate.

Habitat Concerns

Increasing levels of anthropogenic sound in the world’s oceans (Andrew et al. 2002) have been suggested to be a habitat concern for blue whales (Reeves et al. 1998).

REFERENCES

Andrew, R. K., B. M. Howe, J. A. Mercer, and M. A. Dzieciuch. 2002. Ocean ambient sound: comparing the 1960’s with the 1990’s for a receiver off the California coast. Acoustic Research Letters Online 3:65-70.

Barlow, J. 1994. Abundance of large whales in California coastal waters: a comparison of ship surveys in 1979/80 and in 1991. Rept. Int. Whal. Commn. 44:399-406.

Barlow, J. 1997. Preliminary estimates of cetacean abundance off California, Oregon, and Washington based on a 1996 ship survey and comparisons of passing and closing modes. Admin. Rept. LJ-97-11. Southwest Fisheries Science Center, National Marine Fisheries Service, P.O. Box 271, La Jolla, CA. 25 pp.

Barlow, J. 2003. Preliminary estimates of cetacean abundance off the U.S. West Coast: 1991-2001. Administrative Report LJ-03-03. Available from Southwest Fisheries Science Center, National Marine Fisheries Service, 8604 La Jolla Shores Dr., La Jolla, CA. 26 pp.

Barlow, J., R. W. Baird, J. E. Heyning, K. Wynne, A. M. Manville, II, L. F. Lowry, D. Hanan, J. Sease, and V. N. Burkanov. 1994. A review of cetacean and pinniped mortality in coastal fisheries along the west coast of the U.S. and Canada and the east coast of the Russian Federation. Rep. Int. Whal. Commn, Special Issue 15:405-425.

Barlow, J. and G. A. Cameron. 1999. Field experiments show that acoustic pingers reduce marine mammal bycatch in the California drift gillnet fishery. Report SC/51/SM2 to the Scientific Committee of the International Whaling Commission, May 1999. 20pp.

Barlow, J. and K.A. Forney. 2007. Abundance and population density of cetaceans in the California Current ecosystem. Fishery Bulletin 105:509-526.

Best, P. B. 1993. Increase rates in severely depleted stocks of baleen whales. ICES J. Mar. Sci. 50:169-186.

Braham, H. W. 1991. Endangered whales: status update. A Report on the 5-year status of stocks review under the 1978 amendments to the U.S. Endangered Species Act. NMFS Unpublished Report.

Calambokidis, J., T. Chandler, L. Schlender, G. H. Steiger, and A. Douglas. 2003. Research on humpback and blue whale off California, Oregon and Washington in 2002. Final Contract Report to Southwest Fisheries Science Center, National Marine Fisheries Service, P.O. Box 271, La Jolla, CA 92038. 49 pp.

Calambokidis, J. and J. Barlow. 2004. Abundance of blue and humpback whales in the eastern North Pacific estimated by capture-recapture and line-transect methods. Marine Mammal Science 21(1):63-85.

Calambokidis, J., A. Douglas, E. Falcone, and L. Schlender. 2007. Abundance of blue whales off the US West Coast using photo identification. Contract Report AB133F06SE3906 to Southwest Fisheries Science Center, 8604 La Jolla Shores Drive, La Jolla, CA 92037. 13p.

Carretta, J.V. and L. Enriquez. 2007. Marine mammal and sea turtle bycatch in the California/Oregon thresher shark and swordfish drift gillnet fishery in 2006. Administrative Report LJ-07-06, available from Southwest Fisheries Science Center, 8604 La Jolla Shores Drive, La Jolla, CA 92037. 9p.

Carretta, J.V. and L. Enriquez. 2006. Marine mammal bycatch and estimated mortality in California commercial fisheries during 2005. Administrative Report LJ-06-07, available from Southwest Fisheries Science Center, 8604 La Jolla Shores Drive, La Jolla, CA 92037. 14p.

Carretta, J.V. and S.J. Chivers. 2004. Preliminary estimates of marine mammal mortality and biological sampling of cetaceans in California gillnet fisheries for 2003. Paper SC/56/SM1 presented to the IWC Scientific Committee, June 2004 (unpublished). [Available from Southwest Fisheries Science Center, National Marine Fisheries Service, 8604 La Jolla Shores Drive, La Jolla, CA 92037, USA].

Carretta, J.V., S.J. Chivers, and K. Danil. 2005a. Preliminary estimates of marine mammal bycatch, mortality, and biological sampling of cetaceans in California gillnet fisheries for 2004. Administrative Report LJ-05-10, available from Southwest Fisheries Science Center, 8604 La Jolla Shores Drive, La Jolla, California, 92037. 17 p.

Carretta, J.V., T. Price, D. Petersen, and R. Read. 2005b. Estimates of marine mammal, sea turtle, and seabird mortality in the California drift gillnet fishery for swordfish and thresher shark, 1996-2002. Marine Fisheries Review 66(2):21-30.

Clapham, P. J., S. Leatherwood, I. Szczepaniak, and R. L. Brownell, Jr. 1997. Catches of humpback and other whales from shore stations at Moss Landing and Trinidad, California, 1919-1926. Marine Mammal Science 13(3):368-394.

Donovan, G. P. 1991. A review of IWC stock boundaries. Rept. Int. Whal. Commn., Special Issue 13:39-68.

Doroshenko, N. V. 2000. Soviet whaling for blue, gray, bowhead and right whales in the North Pacific Ocean, 1961-1979. Pages 96-103 *in* Soviet Whaling Data (1949-1979). Center for Russian Environmental Policy, Moscow. [In Russian and English].

Forney, K.A. 2007. Preliminary estimates of cetacean abundance along the U.S. west coast and within four National Marine Sanctuaries during 2005. U.S. Department of Commerce NOAA Technical Memorandum, NOAA-TM-NMFS-SWFSC-406. 27p.

Gilpatrick, J. W., Jr. and W. L. Perryman. (submitted). Geographic variation in external morphology of North Pacific and Southern Hemisphere blue whales (*Balaenoptera musculus*).

Hammond, P. S. 1986. Estimating the size of naturally marked whale populations using capture-recapture techniques. Rept. Int. Whal. Commn., Special Issue 8:253-282.

Hanan, D. A. 1986. California Department of Fish and Game coastal marine mammal study, annual report for the period July 1, 1983 - June 30, 1984. Admin. Rep. LJ-86-16. Southwest Fisheries Science Center, National Marine Fisheries Service, P.O. Box 271, La Jolla, CA. 55 pp.

Hanan, D. A., D. B. Holts, and A. L. Coan, Jr. 1993. The California drift gill net fishery for sharks and swordfish, 1981-82 through 1990-91. Calif. Dept. Fish and Game Fish. Bull. No. 175. 95 pp.

Heyning, J. E., and T. D. Lewis. 1990. Fisheries interactions involving baleen whales off southern California. Rep. int. Whal. Commn. 40:427-431.

Holts, D. Southwest Fisheries Science Center, National Marine Fisheries Service, P.O. Box 271, La Jolla, CA 92038.

Holts, D. and O. Sosa-Nishizaki. 1998. Swordfish, *Xiphias gladius*, fisheries of the eastern North Pacific Ocean. *In*: I. Barrett, O. Sosa-Nishizaki and N. Bartoo (eds.). Biology and fisheries of swordfish, *Xiphias gladius*. Papers from the International Symposium on Pacific Swordfish, Ensenada Mexico, 11-14 December 1994. U.S. Dep. Commer., NOAA Tech. Rep. NMFS 142, 276 p.

Larkman, V. E. and R. R. Veit. 1998. Seasonality and abundance of blue whales off southern California. CalCOFI Rep. 39:236-239.

Mate, B. R., B. A. Lagerquist, and J. Calambokidis. 1999. Movements of North Pacific blue whales during their feeding season off southern California and their southern fall migration. Mar. Mamm. Sci. 15(4):1246-1257.

Mizroch, S. A., D. W. Rice, and J. M. Breiwick. 1984. The blue whale, Balaenoptera musculus. Mar. Fish. Rev. 46:15-19.

Ohsumi, S. and S. Wada. 1972. Stock assessment of blue whales in the North Pacific. Working Paper for the 24th Meeting of the International Whaling Commission. 20 pp.

Reilly, S. B. and V. G. Thayer. 1990. Blue whale (Balaenoptera musculus) distribution in the eastern tropical Pacific. Mar. Mamm. Sci. 6(4):265-277.

Reeves, R. R., P. J. Clapham, R. L. Brownell, Jr., and G. K. Silber. 1998. Recovery plan for the blue whale (Balaenoptera musculus). Office of Protected Resources, NMFS, NOAA, Silver Spring, Maryland. 30 pp.

Sosa-Nishizaki, O., R. De la Rosa Pacheco, R. Castro Longoria, M. Grijalva Chon, and J. De la Rosa Velez. 1993. Estudio biologico pesquero del pez (*Xiphias gladius*) y otras especies de picudos (marlins y pez vela). Rep. Int. CICESE, CTECT9306.

Stafford, K. M., S. L. Nieukirk, and C. G. Fox. 1999. An acoustic link between blue whales in the eastern tropical Pacific and the Northeast Pacific. Mar. Mamm. Sci. 15(4):1258-1268.

Stafford, K. M., S. L. Nieukirk, and C. G. Fox. 2001. Geographic and seasonal variation of blue whale calls in the North Pacific. Journal Cetacean Research and Management. 3:65-76.

Tonnessen, J. N., and A. O. Johnsen. 1982. The History of Modern Whaling. Univ. Calif. Press, Berkeley and Los Angeles. 798 pp.

Wade, P. R. and T. Gerrodette. 1993. Estimates of cetacean abundance and distribution in the eastern tropical Pacific. Rept. Int. Whal. Commn. 43:477-493.

Yablokov, A. V. 1994. Validity of whaling data. Nature 367:108.

Revised 12/15/2008

FIN WHALE (*Balaenoptera physalus*): California/Oregon/Washington Stock

STOCK DEFINITION AND GEOGRAPHIC RANGE

The International Whaling Commission (IWC) recognized two stocks of fin whales in the North Pacific: the East China Sea and the rest of the North Pacific (Donovan 1991). Mizroch et al. (1984) cites evidence for additional fin whale subpopulations in the North Pacific. From whaling records, fin whales that were marked in winter 1962-70 off southern California were later taken in commercial whaling operations between central California and the Gulf of Alaska in summer (Mizroch et al. 1984). More recent observations show aggregations of fin whales year-round in southern/central California (Dohl et al. 1983; Barlow 1997; Forney et al. 1995), year-round in the Gulf of California (Tershy et al. 1993), in summer in Oregon (Green et al. 1992; McDonald 1994), and in summer/autumn in the Shelikof Strait/Gulf of Alaska (Brueggeman et al. 1990). Acoustic signals from fin whale are detected year-round off northern California, Oregon and Washington, with a concentration of vocal activity between September and February (Moore et al. 1998). Fin whales appear very scarce in the eastern tropical Pacific in summer (Wade and Gerrodette 1993) and winter (Lee 1993).

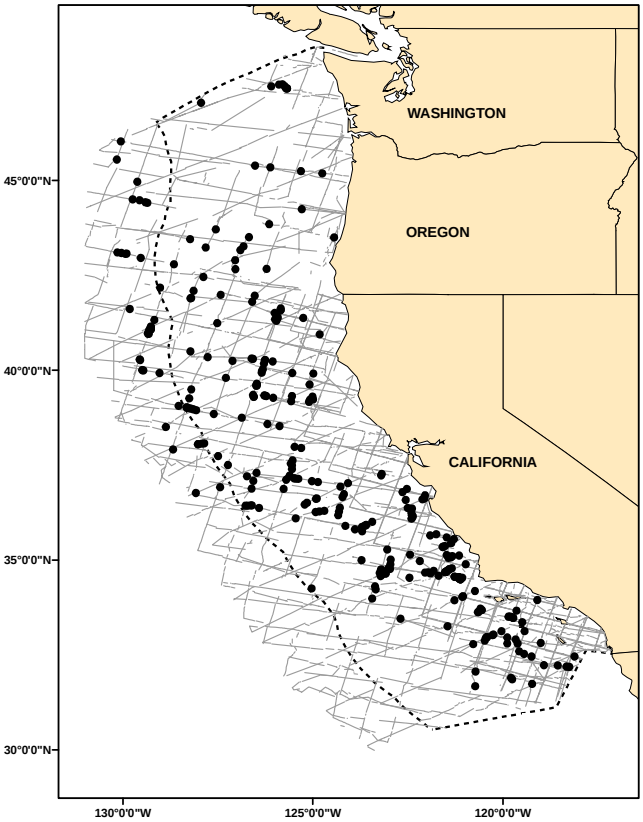

Figure 1. Fin whale sighting locations based on aerial and shipboard surveys off California, Oregon, and Washington, 1991-2005 (see Appendix 2 for data sources and information on timing and location of surveys). Dashed line represents the U.S. EEZ; thin lines indicate completed transect effort of all surveys combined.

There is still insufficient information to accurately determine population structure, but from a conservation perspective it may be risky to assume panmixia in the entire North Pacific. In the North Atlantic, fin whales were locally depleted in some feeding areas by commercial whaling (Mizroch et al. 1984), in part because subpopulations were not recognized. This assessment will cover the stock of fin whales which is found along the coasts of California, Oregon, and Washington. Because fin whale abundance appears lower in winter/spring in California (Dohl et al. 1983; Forney et al. 1995) and in Oregon (Green et al. 1992), it is likely that the distribution of this stock extends seasonally outside these coastal waters. Genetic studies of the fin whales have shown that the population in the Gulf of California is isolated from fin whales in the rest of the eastern North Pacific and is an evolutionary unique population (Bérubé et al. 2002). The Marine Mammal Protection Act (MMPA) stock assessment reports recognize three stocks of fin whales in the North Pacific: 1) the California/Oregon/Washington stock (this report), 2) the Hawaii stock, and 3) the Alaska stock.

POPULATION SIZE

The initial pre-whaling population of fin whales in the North Pacific was estimated to be 42,000-45,000 (Ohsumi and Wada 1974). In 1973, the North Pacific population was estimated to have been reduced to 13,620-18,680 (Ohsumi and Wada 1974), of which 8,520-10,970 were estimated to belong to the eastern Pacific stock. A minimum of 148 individually-identified fin whales are found in the Gulf of California (Tershy et al. 1990). Recently 2,118 (CV=0.18) fin whales were estimated to be off California, Oregon and Washington based on ship surveys in summer/autumn of 2001 (Barlow and Forney 2007) A 2005 ship survey of the same area resulted in an abundance estimate of 3,281 (CV=0.25) fin whales (Forney 2007). The best estimate of fin whale abundance in California, Oregon, and Washington waters out to 300 nmi is the geometric mean of line transect estimates from summer/autumn ship surveys conducted in 2001 (Barlow and Forney 2007) and 2005 (Forney 2007), or 2,636 (CV = 0.15) whales. This is probably an underestimate because it almost certainly excludes some fin whales which could not be identified in the field and which were recorded as "unidentified rorqual" or "unidentified large whale".

Minimum Population Estimate

The minimum population estimate for fin whales is taken as the lower 20th percentile of the log-normal distribution of abundance estimated from 2001 and 2005 summer/fall ship surveys (Barlow 2003; Forney 2007) or approximately 2,316.

Current Population Trend

There is some indication that fin whales have increased in abundance in California coastal waters between 1979/80 and 1991 (Barlow 1994) and between 1991 and 1996 (Barlow 1997), but these trends are not significant. Although the population in the North Pacific is expected to have grown since receiving protected status in 1976, the possible effects of continued unauthorized take (Yablokov 1994) and incidental ship strikes and gillnet mortality make this uncertain. There is no evidence of a population trend from recent line-transect abundance surveys conducted in 1996, 2001, and 2005 in California, Oregon, and Washington waters out to 300 nmi. Estimates from these three surveys have been 2,042 (CV= 0.13); 2,118 (CV= 0.18); and 3,281 (CV=0.25) whales, respectively (Barlow and Forney 2007; Forney 2007).

CURRENT AND MAXIMUM NET PRODUCTIVITY RATES

There are no estimates of the growth rate of fin whale populations in the North Pacific (Best 1993).

POTENTIAL BIOLOGICAL REMOVAL

The potential biological removal (PBR) level for this stock is calculated as the minimum population size (2,316) times one half the default maximum net growth rate for cetaceans (½ of 4%) times a recovery factor of 0.3 (for an endangered species, with N_{min} > 1,500 and CV_{Nmin} < 0.50), resulting in a PBR of 14.

HUMAN-CAUSED MORTALITY AND SERIOUS INJURY

Information on historic whaling has been moved to the Status of Stock section.

Fisheries Information

The offshore drift gillnet fishery is the only fishery that is likely to take fin whales from this stock, and one fin whale death has been observed since 1990 when NMFS began observing the fishery . Detailed information on this fishery is provided in Appendix 1. After the 1997 implementation of a Take Reduction Plan, which included skipper education workshops and required the use of pingers and minimum 6-fathom extenders, overall cetacean entanglement rates in the drift gillnet fishery dropped considerably (Barlow and Cameron 2003). Mean annual takes for this fishery (Table 1) are based on 2002-2006 data (Carretta and Chivers 2004, Carretta et al. 2005a, 2005b, Carretta and Enriquez 2006, 2007). This results in an average estimate of zero fin whales taken annually. Some gillnet mortality of large whales may go unobserved because whales swim away with a portion of the net; however, fishermen report that large rorquals (blue and fin whales) usually swim through nets without entangling and with very little damage to the nets.

Drift gillnet fisheries for swordfish and sharks exist along the entire Pacific coast of Baja California, Mexico and may take animals from this population. Quantitative data are available only for the Mexican swordfish drift gillnet fishery, which uses vessels, gear, and operational procedures similar to

those in the U.S. drift gillnet fishery, although nets may be up to 4.5 km long (Holts and Sosa-Nishizaki 1998). The fleet increased from two vessels in 1986 to 31 vessels in 1993 (Holts and Sosa-Nishizaki 1998). The total number of sets in this fishery in 1992 can be estimated from data provided by these authors to be approximately 2700, with an observed rate of marine mammal bycatch of 0.13 animals per set (10 marine mammals in 77 observed sets; Sosa-Nishizaki et al. 1993). This overall mortality rate is similar to that observed in California driftnet fisheries during 1990-95 (0.14 marine mammals per set; Julian and Beeson, 1998), but species-specific information is not available for the Mexican fisheries. Previous efforts to convert the Mexican swordfish driftnet fishery to a longline fishery have resulted in a mixed-fishery, with 20 vessels alternately using longlines or driftnets, 23 using driftnets only, 22 using longlines only, and seven with unknown gear type (Berdegué 2002).

Table 1. Summary of available information on the incidental mortality and injury of fin whales (CA/OR/WA stock) for commercial fisheries that might take this species (Carretta and Chivers 2004, Carretta et al. 2005a, 2005b).

Fishery Name	Year(s)	Data Type	Percent Observer Coverage	Observed mortality (and injury in parentheses)	Estimated mortality (CV in parentheses)	Mean annual takes (CV in parentheses)
CA/OR thresher shark/swordfish drift gillnet fishery	2002	observer	22.1%	0	0	0 (n/a)
	2003		20.2%	0	0	
	2004		20.6%	0	0	
	2005		20.9%	0	0	
	2006		18.5%	0	0	
Total annual takes						0 (n/a)

Ship Strikes

Ship strikes were implicated in the deaths of seven fin whales and the injury of another from 2002 to 2006, NMFS, unpublished stranding data). During 2002-2006, there were an additional twelve injuries and one mortality of unidentified large whales attributed to ship strikes. Additional mortality from ship strikes probably goes unreported because the whales do not strand or, if they do, they do not always have obvious signs of trauma. The average observed annual mortality and injury due to ship strikes is 1.6 fin whales per year for the period 2002-2006.

STATUS OF STOCK

Fin whales in the entire North Pacific were estimated to be at less than 38% (16,625 out of 43,500) of historic carrying capacity (Mizroch et al. 1984). The initial abundance has never been estimated separately for the "west coast" stock, but this stock was also probably depleted by whaling. Approximately 46,000 fin whales were taken from the North Pacific by commercial whalers between 1947 and 1987 (C. Allison, IWC, pers. comm.). Approximately 5,000 fin whales were taken from the west coast of North America from 1919 to 1965 (Rice 1974; Tonnessen and Johnsen 1982; Clapham et al. 1997). Fin whales in the North Pacific were given protected status by the IWC in 1976. Fin whales are formally listed as "endangered" under the Endangered Species Act (ESA), and consequently the California to Washington stock is automatically considered as a "depleted" and "strategic" stock under the MMPA. The total incidental mortality due to fisheries (zero) and ship strikes (1.6/yr) is less than the calculated PBR (14). Total fishery mortality is less than 10% of PBR and, therefore, may be approaching zero mortality and serious injury rate. There is some indication that the population may be growing. Increasing levels of anthropogenic sound in the world's oceans has been suggested to be a habitat concern for whales, particularly for baleen whales that may communicate using low-frequency sound (Croll *et al.* 2002).

REFERENCES

Barlow, J. 1994. Abundance of large whales in California coastal waters: a comparison of ship surveys in 1979/80 and in 1991. Rept. Int. Whal. Commn. 44:399-406.

Barlow, J. 1997. Preliminary estimates of cetacean abundance off California, Oregon, and Washington based on a 1996 ship survey and comparisons of passing and closing modes. Admin. Rept. LJ-97-11 available from Southwest Fisheries Science Center, P.O. Box 271, La Jolla, CA. 25 pp.

Barlow, J. and G. A. Cameron. 2003. Field experiments show that acoustic pingers reduce marine mammal bycatch in the California drift gillnet fishery. Marine Mammal Science 19(2):265-283.

Barlow, J. and K.A. Forney. 2007. Abundance and population density of cetaceans in the California Current ecosystem. Fishery Bulletin 105:509-526.

Berdegué, J. 2002. Depredación de las especies pelágicas reservadas a la pesca deportiva y especies en peligro de extinción con uso indiscriminado de artes de pesca no selectivas (palangres, FAD's, trampas para peces y redes de agallar fijas y a la deriva) por la flota palangrera Mexicana. Fundación para la conservación de los picudos. A.C. Mazatlán, Sinaloa, 21 de septiembre.

Bérubé, M., J. Urban-R., A. E. Dizon, R. L. Brownell, and P. J. Palsbøll. 2002. Genetic identification of a small and highly isolated population of fin whales (*Balaenoptera physalus*) in the Sea of Cortez, México. Conservation Genetics 3:183-190.

Best, P. B. 1993. Increase rates in severely depleted stocks of baleen whales. ICES J. Mar. Sci. 50:169-186.

Brueggeman, J. J., G. A. Green, K. C. Balcomb, C. E. Bowlby, R. A. Grotefendt, K. T. Briggs, M. L. Bonnell, R. G. Ford, D. H. Varoujean, D. Heinemann, and D. G. Chapman. 1990. Oregon-Washington Marine Mammal and Seabird Survey: Information synthesis and hypothesis formulation. U.S. Department of the Interior, OCS Study MMS 89-0030.

Carretta, J.V. and L. Enriquez. 2007. Marine mammal and sea turtle bycatch in the California/Oregon thresher shark and swordfish drift gillnet fishery in 2006. Administrative Report LJ-07-06, available from Southwest Fisheries Science Center, 8604 La Jolla Shores Drive, La Jolla, CA 92037. 9p.

Carretta, J.V. and L. Enriquez. 2006. Marine mammal bycatch and estimated mortality in California commercial fisheries during 2005. Administrative Report LJ-06-07, available from Southwest Fisheries Science Center, 8604 La Jolla Shores Drive, La Jolla, CA 92037. 14p.

Carretta, J.V. and S.J. Chivers. 2004. Preliminary estimates of marine mammal mortality and biological sampling of cetaceans in California gillnet fisheries for 2003. Paper SC/56/SM1 presented to the IWC Scientific Committee, June 2004 (unpublished). [Available from Southwest Fisheries Science Center, National Marine Fisheries Service, 8604 La Jolla Shores Drive, La Jolla, CA 92037, USA].

Carretta, J.V., S.J. Chivers, and K. Danil. 2005a. Preliminary estimates of marine mammal bycatch, mortality, and biological sampling of cetaceans in California gillnet fisheries for 2004. Administrative Report LJ-05-10, available from Southwest Fisheries Science Center, 8604 La Jolla Shores Drive, La Jolla, California, 92037. 17 p.

Carretta, J.V., T. Price, D. Petersen, and R. Read. 2005b. Estimates of marine mammal, sea turtle, and seabird mortality in the California drift gillnet fishery for swordfish and thresher shark, 1996-2002. Marine Fisheries Review 66(2):21-30.

Clapham, P. J., S. Leatherwood, I. Szczepaniak, and R. L. Brownell, Jr. 1997. Catches of humpback and other whales from shore stations at Moss Landing and Trinidad, California, 1919-1926. Mar. Mamm. Sci. 13(3):368-394.

Croll, D.A., C.W. Clark, A. Acevedo, B. Tershy, S. Flores, J. Gedamke, and J. Urban. 2002. Only male fin whales sing loud songs. Nature 417:809

Dohl, T. P., R. C. Guess, M. L. Duman, and R. C. Helm. 1983. Cetaceans of central and northern California, 1980-83: Status, abundance, and distribution. Final Report to the Minerals Management Service, Contract No. 14-12-0001-29090. 284p.

Donovan, G. P. 1991. A review of IWC stock boundaries. Rept. Int. Whal. Commn., Special Issue 13:39-68.

Forney, K. A., J. Barlow, and J. V. Carretta. 1995. The abundance of cetaceans in California waters. Part II: Aerial surveys in winter and spring of 1991 and 1992. Fish. Bull. 93:15-26.

Forney, K. A., J. Barlow, M. M. Muto, M. Lowry, J. Baker, G. Cameron, J. Mobley, C. Stinchcomb, and J. V. Carretta. 2000. U.S. Pacific Marine Mammal Stock Assessments: 2000. U.S. Dep. Commer. NOAA Technical Memorandum NOAA-TM-NMFS-SWFSC-300. 276p.

Forney, K.A. 2007. Preliminary estimates of cetacean abundance along the U.S. west coast and within four National Marine Sanctuaries during 2005. U.S. Department of Commerce, NOAA Technical Memorandum NMFS-SWFSC-406. 27p.

Green, G. A., J. J. Brueggeman, R. A. Grotefendt, C. E. Bowlby, M. L. Bonnell, K. C. Balcomb, III. 1992. Cetacean distribution and abundance off Oregon and Washington, 1989-1990. Ch. 1 In: J. J. Brueggeman (ed.). Oregon and Washington Marine Mammal and Seabird Surveys. Minerals Management Service Contract Report 14-12-0001-30426.

Heyning, J. E., and T. D. Lewis. 1990. Fisheries interactions involving baleen whales off southern California. Rep. int. Whal. Commn. 40:427-431.

Holts, D. and O. Sosa-Nishizaki. 1998. Swordfish, *Xiphias gladius*, fisheries of the eastern North Pacific Ocean. *In*: I. Barrett, O. Sosa-Nishizaki and N. Bartoo (eds.). Biology and fisheries of swordfish, *Xiphias gladius*. Papers from the International Symposium on Pacific Swordfish, Ensenada Mexico, 11-14 December 1994. U.S. Dep. Commer., NOAA Tech. Rep. NMFS 142, 276p.

Julian, F. and M. Beeson. 1998. Estimates for marine mammal, turtle, and seabird mortality for two California gillnet fisheries: 1990-95. Fish. Bull. 96:271-284.

Lee, T. 1993. Summary of cetacean survey data collected between the years of 1974 and 1985. U.S. Dep. Commer. NOAA Tech. Memo. NMFS-SWFSC-181. 184 pp.

McDonald, M. A., J. A. Hildebrand, and S. C. Webb. 1994. Blue and fin whales observed on a seafloor array in the Northeast Pacific. (unpubl. ms.).

Mizroch, S. A., D. W. Rice, and J. M. Breiwick. 1984. The fin whale, Balaenoptera physalus. Mar. Fish. Rev. 46:20-24.

Moore, S. E., K. M. Stafford, M. E. Dahlheim, C. G. Fox, H. W. Braham, J. J. Polovina, and D. E. Bain. 1998. Seasonal variation in reception of fin whale calls at five geographic areas in the North Pacific. Mar. Mamm. Sci. 14(3):617-627.

Ohsumi, S. and S. Wada. 1974. Status of whale stocks in the North Pacific, 1972. Rept. Int. Whal. Commn. 25:114-126.

Rice, D. W. 1974. Whales and whale research in the eastern North Pacific. pp. 170-195 In: W. E. Schevill (ed.). The Whale Problem: A Status Report. Harvard Press, Cambridge, MA.

Sosa-Nishizaki, O., R. De la Rosa Pacheco, R. Castro Longoria, M. Grijalva Chon, and J. De la Rosa Velez. 1993. Estudio biologico pesquero del pez (*Xiphias gladius*) y otras especies de picudos (marlins y pez vela). Rep. Int. CICESE, CTECT9306.

Tershy, B. R., D. Breese, and C. S. Strong. 1990. Abundance, seasonal distribution and population composition of balaenopterid whales in the Canal de Ballenas, Gulf of California, Mexico. Rept. Int. Whal. Commn., Special Issue 12:369-375.

Tershy, B. R., J. Urbán-R., D. Breese, L. Rojas-B., and L. T. Findley. 1993. Are fin whales resident to the Gulf of California? Rev. Invest. Cient., Univ. Auton. de Baja California Sur. 1:69-71.

Tonnessen, J. N., and A. O. Johnsen. 1982. The History of Modern Whaling. Univ. Calif. Press, Berkeley and Los Angeles. 798pp.

Wade, P. R. and T. Gerrodette. 1993. Estimates of cetacean abundance and distribution in the eastern tropical Pacific. Rept. Int. Whal. Commn. 43:477-493.

Yablokov, A. V. 1994. Validity of whaling data. Nature 367:108.

Revised 12/15/2008

SEI WHALE (*Balaenoptera borealis*): Eastern North Pacific Stock

STOCK DEFINITION AND GEOGRAPHIC RANGE

The International Whaling Commission (IWC) only considers one stock of sei whales in the North Pacific (Donovan 1991), but some evidence exists for multiple populations (Masaki 1977; Mizroch et al. 1984; Horwood 1987). Sei whales are distributed far out to sea in temperate regions of the world and do not appear to be associated with coastal features. Whaling effort for this species was distributed continuously across the North Pacific between 45-55°N (Masaki 1977). Two sei whales that were tagged off California were later killed off Washington and British Columbia (Rice 1974) and the movement of tagged animals has been noted in many other regions of the North Pacific. Sei whales are now rare in California waters (Dohl et al. 1983; Barlow 1997; Forney et al. 1995; Mangels and Gerrodette 1994), but were the fourth most common whale taken by California coastal whalers in the 1950s-1960s (Rice 1974). They are extremely rare south of California (Wade and Gerrodette 1993; Lee 1993). Lacking additional information on sei whale population structure, sei whales in the eastern North Pacific (east of longitude 180°) will be considered as a separate stock.

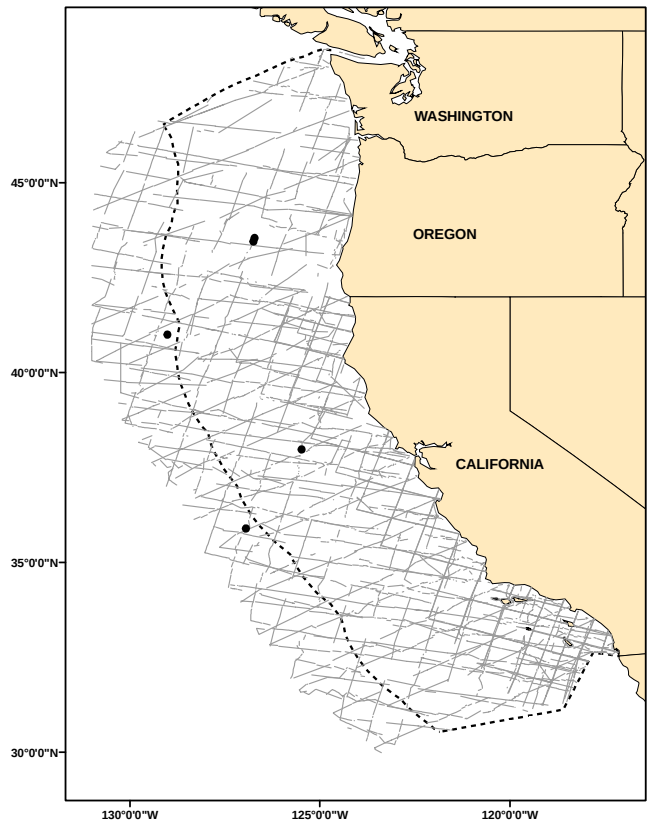

Figure 1. Sei whale sighting locations based on aerial and shipboard surveys off California, Oregon, and Washington, 1991-2005 (see Appendix 2 for data sources and information on timing and location of surveys). Dashed line represents the U.S. EEZ; thin lines indicate completed transect effort of all surveys combined.

POPULATION SIZE

Ohsumi and Wada (1974) estimate the pre-whaling abundance of sei whales to be 58,000-62,000 in the North Pacific. Later, Tillman (1977) used a variety of different methods to estimate the abundance of sei whales in the North Pacific and revised this pre-whaling estimate to 42,000. His estimates for the year 1974 ranged from 7,260 to 12,620. All methods depend on using the history of catches and trends in CPUE or sighting rates; there have been no direct estimates of sei whale abundance in the entire (or eastern) North Pacific based on sighting surveys. Only five confirmed sightings of sei whales were made in California, Oregon, and Washington waters during extensive ship and aerial surveys between 1991-2005 (Hill and Barlow 1992; Carretta and Forney 1993; Mangels and Gerrodette 1994; VonSaunder and Barlow 1999; Barlow 2003; Forney 2007). Green et al. (1992) did not report any sightings of sei whales in aerial surveys of Oregon and Washington. Abundance estimates for the two most recent line transect surveys of California, Oregon, and Washington waters out to 300 nmi are 29 (CV=1.00) and 74 (CV=0.88) sei whales, respectively (Barlow and Forney 2007 , Forney 2007). The best estimate of abundance for California, Oregon, and Washington waters out to 300 nmi is the unweighted geometric mean of the 2001 and 2005 estimates, or 46 (CV = 0.61) sei whales (Barlow and Forney 2007 ; Forney 2007).

Minimum Population Estimate

The minimum population estimate for sei whales is taken as the lower 20th percentile of the log-normal distribution of abundance estimated from 2001 and 2005 shipboard line-transect surveys, or approximately 28.

Current Population Trend

There are no data on trends in sei whale abundance in the eastern North Pacific waters. Although the population in the North Pacific is expected to have grown since being given protected status in 1976, the possible effects of continued unauthorized take (Yablokov 1994) and incidental ship strikes and gillnet mortality make this uncertain.

CURRENT AND MAXIMUM NET PRODUCTIVITY RATES

There are no estimates of the growth rate of sei whale populations in the North Pacific (Best 1993).

POTENTIAL BIOLOGICAL REMOVAL

The potential biological removal (PBR) level for this stock is calculated as the minimum population size (28) times one half the default maximum net growth rate for cetaceans (½ of 4%) times a recovery factor of 0.1 (for an endangered species), resulting in a PBR of 0.05.

HUMAN-CAUSED MORTALITY AND SERIOUS INJURY

[Information on historic whaling has been moved to the Status of Stock section]

Fishery Information

The offshore drift gillnet fishery is the only fishery that is likely to take sei whales from this stock, but no fishery mortality or serious injuries have been observed (Table 1). Detailed information on this fishery is provided in Appendix 1. After the 1997 implementation of a Take Reduction Plan, which included skipper education workshops and required the use of pingers and minimum 6-fathom extenders, overall cetacean entanglement rates in the drift gillnet fishery dropped considerably (Barlow and Cameron 2003). Mean annual takes for this fishery (Table 1) are based on 2002-2006 data (Carretta and Chivers 2004, Carretta et al. 2005a, 2005b, Carretta and Enriquez 2006, 2007). This results in an average estimate of zero sei whales taken annually. However, some gillnet mortality of large whales may go unobserved because whales swim away with a portion of the net.

Table 1. Summary of available information on the incidental mortality and injury of sei whales (eastern North Pacific stock) for commercial fisheries that might take this species. n/a indicates that data are not available. Mean annual takes are based on 2002-2006 data unless noted otherwise.

Fishery Name	Year(s)	Data Type	Percent Observer Coverage	Observed mortality (and injury in parentheses)	Estimated mortality (CV in parentheses)	Mean annual takes (CV in parentheses)
CA/OR thresher shark/swordfish drift gillnet fishery	2002	observer	22.1%	0	0	0 (n/a)
	2003		20.2%	0	0	
	2004		20.6%	0	0	
	2005		20.9%	0	0	
	2006		18.5%	0	0	
Total annual takes						0 (n/a)

Ship Strikes

One ship strike mortality was reported in Washington in 2003 (NMFS Northwest Regional Office, unpublished data). . During 2002-2006, there were an additional twelve injuries and one mortality of unidentified large whales attributed to ship strikes. Additional mortality from ship strikes probably goes unreported because the whales do not strand or, if they do, they do not always have obvious signs of trauma. The average observed annual mortality due to ship strikes is 0.2 sei whales per year for the period 2002-2006.

STATUS OF STOCK

Previously, sei whales were estimated to have been reduced to 20% (8,600 out of 42,000) of their pre-whaling abundance in the North Pacific (Tillman 1977). The initial abundance has never been reported separately for the eastern North Pacific stock, but this stock was also probably depleted by whaling. The reported take of North Pacific sei whales by commercial whalers totaled 61,500 between 1947 and 1987 (C. Allison, IWC, pers. comm.). Of these, at least 410 were taken by-shore-based whaling stations in central California between 1919 and 1965 (Rice 1974; Clapham et al. 1997). There has been an IWC prohibition on taking sei whales since 1976, and commercial whaling in the U.S. has been prohibited since 1972. Sei whales are formally listed as "endangered" under the Endangered Species Act (ESA), and consequently the eastern North Pacific stock is automatically considered as a "depleted" and "strategic" stock under the Marine Mammal Protection Act (MMPA). Total estimated fishery mortality is zero and therefore is approaching zero mortality and serious injury rate. The total incidental mortality due to ship strikes (0.2/yr) is greater than the calculated PBR (0.05). Increasing levels of anthropogenic sound in the world's oceans has been suggested to be a habitat concern for whales, particularly for baleen whales that may communicate using low-frequency sound (Croll *et al.* 2002).

REFERENCES

Barlow, J. 1997. Preliminary estimates of cetacean abundance off California, Oregon, and Washington based on a 1996 ship survey and comparisons of passing and closing modes. Admin. Rept. LJ-97-11. Southwest Fisheries Science Center, National Marine Fisheries Service, P.O. Box 271, La Jolla, CA. 25 pp.

Barlow, J., R. W. Baird, J. E. Heyning, K. Wynne, A. M. Manville, II, L. F. Lowry, D. Hanan, J. Sease, and V. N. Burkanov. 1994. A review of cetacean and pinniped mortality in coastal fisheries along the west coast of the U.S. and Canada and the east coast of the Russian Federation. Rep. Int. Whal. Commn, Special Issue 15:405-425.

Barlow, J. and G. A. Cameron. 2003. Field experiments show that acoustic pingers reduce marine mammal bycatch in the California drift gillnet fishery. Marine Mammal Science 19(2):265-283.

Barlow, J. 2003. Preliminary estimates of the abundance of cetaceans along the U.S. west coast: 1991_2001. Southwest Fisheries Science Center Administrative Report LJ_03_03. Available from SWFSC, 8604 La Jolla Shores Dr., La Jolla CA 92037. 31p.

Barlow, J. and K.A. Forney. 2007. Abundance and population density of cetaceans in the California Current ecosystem. Fishery Bulletin 105:509-526.

Berdegué, J. 2002. Depredación de las especies pelágicas reservadas a la pesca deportiva y especies en peligro de extinción con uso indiscriminado de artes de pesca no selectivas (palangres, FAD's, trampas para peces y redes de agallar fijas y a la deriva) por la flota palangrera Mexicana. Fundación para la conservación de los picudos. A.C. Mazatlán, Sinaloa, 21 de septiembre.

Best, P. B. 1993. Increase rates in severely depleted stocks of baleen whales. ICES J. Mar. Sci. 50:169-186.

Carretta, J.V. and L. Enriquez. 2007. Marine mammal and sea turtle bycatch in the California/Oregon thresher shark and swordfish drift gillnet fishery in 2006. Administrative Report LJ-07-06, available from Southwest Fisheries Science Center, 8604 La Jolla Shores Drive, La Jolla, CA 92037. 9p.

Carretta, J.V. and L. Enriquez. 2006. Marine mammal bycatch and estimated mortality in California commercial fisheries during 2005. Administrative Report LJ-06-07, available from Southwest Fisheries Science Center, 8604 La Jolla Shores Drive, La Jolla, CA 92037. 14p.

Carretta, J. V. and K. A. Forney. 1993. Report on two aerial surveys for marine mammals in California coastal waters utilizing a NOAA DeHavilland Twin Otter Aircraft: March 9-April7, 1991 and February 8-April 6, 1992. U.S. Dep. Commer. NOAA Tech. Memo. NMFS-SWFSC-185. 77 pp.

Carretta, J.V. and S.J. Chivers. 2004. Preliminary estimates of marine mammal mortality and biological sampling of cetaceans in California gillnet fisheries for 2003. Paper SC/56/SM1 presented to the IWC Scientific Committee, June 2004 (unpublished). [Available from Southwest Fisheries Science Center, National Marine Fisheries Service, 8604 La Jolla Shores Drive, La Jolla, CA 92037, USA].

Carretta, J.V., S.J. Chivers, and K. Danil. 2005a. Preliminary estimates of marine mammal bycatch, mortality, and biological sampling of cetaceans in California gillnet fisheries for 2004. Administrative Report LJ-05-10, available from Southwest Fisheries Science Center, 8604 La Jolla Shores Drive, La Jolla, California, 92037. 17 p.

Carretta, J.V., T. Price, D. Petersen, and R. Read. 2005b. Estimates of marine mammal, sea turtle, and seabird mortality in the California drift gillnet fishery for swordfish and thresher shark, 1996-2002. Marine Fisheries Review 66(2):21-30.

Clapham, P. J., S. Leatherwood, I. Szczepaniak, and R. L. Brownell, Jr. 1997. Catches of humpback and other whales from shore stations at Moss Landing and Trinidad, California, 1919-1926. Mar. Mamm. Sci. 13(3):368-394.

Croll, D.A., C.W. Clark, A. Acevedo, B. Tershy, S. Flores, J. Gedamke, and J. Urban. 2002. Only male fin whales sing loud songs. Nature 417:809

Dohl, T. P., R. C. Guess, M. L. Duman, and R. C. Helm. 1983. Cetaceans of central and northern California, 1980-83: Status, abundance, and distribution. Final Report to the Minerals Management Service, Contract No. 14-12-0001-29090. 284 pp.

Donovan, G. P. 1991. A review of IWC stock boundaries. Rept. Int. Whal. Commn., Special Issue 13:39-68.

Forney, K. A., J. Barlow, and J. V. Carretta. 1995. The abundance of cetaceans in California waters. Part II: Aerial surveys in winter and spring of 1991 and 1992. Fish. Bull. 93:15-26.

Forney, K.A. 2007. Preliminary estimates of cetacean abundance along the U.S. west coast and within four National Marine Sanctuaries during 2005. U.S. Department of Commerce NOAA Technical Memorandum, NOAA-TM-NMFS-SWFSC-406. 27p.

Green, G. A., J. J. Brueggeman, R. A. Grotefendt, C. E. Bowlby, M. L. Bonnell, K. C. Balcomb, III. 1992. Cetacean distribution and abundance off Oregon and Washington, 1989-1990. Ch. 1 In: J. J. Brueggeman (ed.). Oregon and Washington Marine Mammal and Seabird Surveys. Minerals Management Service Contract Report 14-12-0001-30426.

Hanan, D. A. 1986. California Department of Fish and Game coastal marine mammal study, annual report for the period July 1, 1983 - June 30, 1984. Admin. Rept. LJ-86-16. Southwest Fisheries Science Center, National Marine Fisheries Service, P.O. Box 271, La Jolla, CA. 55pp.

Hanan, D. A., D. B. Holts, and A. L. Coan, Jr. 1993. The California drift gill net fishery for sharks and swordfish, 1981-82 through 1990-91. Calif. Dept. Fish and Game Fish. Bull. No. 175. 95pp.

Heyning, J. E., and T. D. Lewis. 1990. Fisheries interactions involving baleen whales off southern California. Rep. Int. Whal. Commn. 40:427-431.

Hill, P. S. and J. Barlow. 1992. Report of a marine mammal survey of the California coast aboard the research vessel McARTHUR July 28-November 5, 1991. U.S. Dep. Commer. NOAA Tech. Memo. NMFS-SWFSC-169. 103 pp.

Holts, D. and O. Sosa-Nishizaki. 1998. Swordfish, *Xiphias gladius*, fisheries of the eastern North Pacific Ocean. *In*: I. Barrett, O. Sosa-Nishizaki and N. Bartoo (eds.). Biology and fisheries of swordfish, *Xiphias gladius*. Papers from the International Symposium on Pacific Swordfish, Ensenada Mexico, 11-14 December 1994. U.S. Dep. Commer., NOAA Tech. Rep. NMFS 142, 276 p.

Horwood, J. 1987. The Sei Whale: Population Biology, Ecology and Management. Croom Helm, London, U.K. 375pp.

Lee, T. 1993. Summary of cetacean survey data collected between the years of 1974 and 1985. U.S. Dep. Commer. NOAA Tech. Memo. NMFS-SWFSC-181. 184 pp.

Mangels, K. F. and T. Gerrodette. Report of cetacean sightings during a marine mammal survey in the eastern Pacific Ocean and the Gulf of California aboard the NOAA ships *McArthur* and *David Starr Jordan* July 28 - November 6, 1993. U.S. Dep. Commer. NOAA Tech. Memo. NMFS-SWFSC-221. 88 pp.

Masaki, Y. 1977. The separation of the stock units of sei whales in the North Pacific. Rept. Int. Whal. Commn., Special Issue 1:71-77.

Mizroch, S. A., D. W. Rice, and J. M. Breiwick. 1984. The sei whale, Balaenoptera borealis. Mar. Fish. Rev. 46:25-29.

Ohsumi, S. and S. Wada. 1974. Status of whale stocks in the North Pacific, 1972. Rept. Int. Whal. Commn. 25:114-126.

Rice, D. W. 1974. Whales and whale research in the eastern North Pacific. pp. 170-195 In: W. E. Schevill (ed.). The Whale Problem: A Status Report. Harvard Press, Cambridge, MA.

Tillman, M. F. 1977. Estimates of population size for the North Pacific sei whale. Rept. Int. Whal. Commn., Special Issue 1:98-106.

Von Saunder, A. and J. Barlow. 1999. A report of the Oregon, California and Washington Line-transect Experiment (ORCAWALE) conducted in west coast waters during summer/fall 1996. U.S. Dep. Commer. NOAA Tech. Memo. NMFS-SWFSC-264. 40 pp.

Wade, P. R. and T. Gerrodette. 1993. Estimates of cetacean abundance and distribution in the eastern tropical Pacific. Rept. Int. Whal. Commn. 43:477-493.

Yablokov, A. V. 1994. Validity of whaling data. Nature 367:108.

Revised 12/15/2008

MINKE WHALE (*Balaenoptera acutorostrata*): California/Oregon/Washington Stock

STOCK DEFINITION AND GEOGRAPHIC RANGE

The International Whaling Commission (IWC) recognizes 3 stocks of minke whales in the North Pacific: one in the Sea of Japan/East China Sea, one in the rest of the western Pacific west of 180°N, and one in the "remainder" of the Pacific (Donovan 1991). The "remainder" stock only reflects the lack of exploitation in the eastern Pacific and does not imply that only one population exists in that area (Donovan 1991). In the "remainder" area, minke whales are relatively common in the Bering and Chukchi seas and in the Gulf of Alaska, but are not considered abundant in any other part of the eastern Pacific (Leatherwood et al. 1982; Brueggeman et al. 1990). In the Pacific, minke whales are usually seen over continental shelves (Brueggeman et al. 1990). In the extreme north, minke whales are believed to be migratory, but in inland waters of Washington and in central California they appear to establish home ranges (Dorsey et al. 1990). Minke whales occur year-round in California (Dohl et al. 1983; Forney et al. 1995; Barlow 1997) and in the Gulf of California (Tershy et al. 1990). Minke whales are present at least in summer/fall along the Baja California peninsula (Wade and Gerrodette 1993). Because the "resident" minke whales from California to Washington appear behaviorally distinct from migratory whales further north, minke whales in coastal waters of California, Oregon, and Washington (including Puget Sound) are considered as a separate stock. Minke whales in Alaskan waters are considered in a separate stock assessment report.

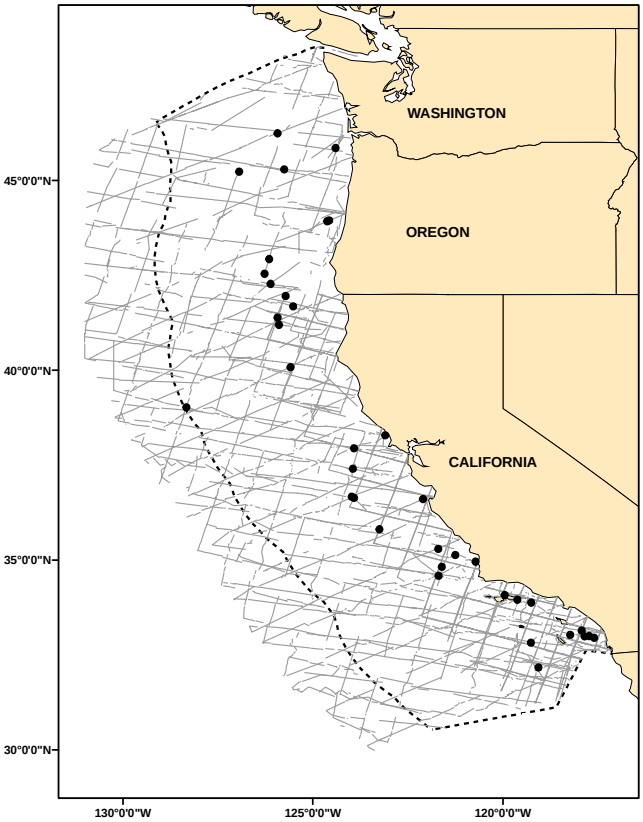

Figure 1. Minke whale sighting locations based on aerial and shipboard surveys off California, Oregon, and Washington, 1991- 2005 (see Appendix 2 for data sources and information on timing and location of surveys). Dashed line represents the U.S. EEZ; thin lines indicate completed transect effort of all surveys combined.

POPULATION SIZE

No estimates have been made for the number of minke whales in the entire North Pacific. The number of minke whales off California Oregon, and Washington is estimated to be the geometric mean of two recent ship line transect surveys conducted in summer and autumn of 2001 and 2005 (Barlow and Forney 2007 ; Forney 2007); or 806 (CV = 0.63) whales. Two minke whales were seen during 1996 aerial surveys in Washington and British Columbia inland waters (Calambokidis et al. 1997), but no abundance estimates are available for this area.

Minimum Population Estimate

The minimum population estimate for minke whales is taken as the lower 20th percentile of the log-normal distribution of abundance estimated from 2001 and 2005 summer/fall ship surveys in California, Oregon, and Washington waters (Barlow and Forney 2007; Forney 2007) or approximately 495.

Current Population Trend

There are no data on trends in minke whale abundance in waters of California, Oregon and/or Washington.

CURRENT AND MAXIMUM NET PRODUCTIVITY RATES

There are no estimates of the growth rate of minke whale populations in the North Pacific (Best 1993).

POTENTIAL BIOLOGICAL REMOVAL

The potential biological removal (PBR) level for this stock is calculated as the minimum population size (495) times one half the default maximum net growth rate for cetaceans (½ of 4%) times a recovery factor of 0.5 (for a stock of unknown status), resulting in a PBR of 5 whales.

HUMAN-CAUSED MORTALITY AND SERIOUS INJURY

Information on historic whaling has been moved to the Status of Stock section.

Table 1. Summary of available information on the incidental mortality and injury of minke whales (CA/OR/WA stock) for commercial fisheries that might take this species (Pierce et al. 1996; Cameron and Forney 1999, 2000 Carretta and Chivers 2004, Carretta et al. 2005a, 2005b, Carretta and Enriquez 2006, 2007). Mean annual takes are based on 2002-2006 data unless noted otherwise.

Fishery Name	Year(s)	Data Type	Percent Observer Coverage	Observed mortality (and injury in parentheses)	Estimated mortality (CV in parentheses)	Mean annual takes (CV in parentheses)
CA/OR thresher shark/swordfish drift gillnet fishery	2002 2003 2004 2005 2006	observer	22.1% 20.2% 20.6% 20.9% 18.5%	0 0 0 0 0	0 0 0 0 0	0 (n/a)
WA Puget Sound Region salmon drift gillnet fishery (areas 7 and 7A)	2000-2004	Self-reports	0%	0	0	n/a
CA angel shark/halibut and other species large mesh (>3.5") set gillnet fishery	2002 2003 2004 2005 2006		0% 0% 0% 0% <1%	0	0	n/a
Total annual takes						0

Fishery Information

Minke whales may occasionally be caught in coastal set gillnets off California, in salmon drift gillnet in Puget Sound, Washington, and in offshore drift gillnets off California and Oregon. A summary of known fishery mortality and injury for this stock of minke whales is given in Table 1 for the period 2002-2006. Detailed information on this fishery is provided in Appendix 1. After the 1997 implementation of a Take Reduction Plan, which included skipper education workshops and required the use of pingers and minimum 6-fathom extenders, overall cetacean entanglement rates in the drift gillnet fishery dropped considerably (Barlow and Cameron 2003). Mean annual takes for this fishery (Table 1) are based on data (Carretta and Chivers 2004, Carretta et al. 2005a, 2005b, Carretta and Enriquez 2006, 2007). This results in an average estimate of zero minke whales taken annually. In 1999, a whale skin sample was retrieved from a large hole that had been punched through a drift gillnet (trip DN-SD-0941). The sample was later identified as a minke whale using genetic sequencing methods. Total fishery mortality for minke whales

was not estimated for the 1980-86 California Department of Fish and Game observer program for the drift gillnet fishery, but based on the 2 observed deaths in 1% of the total sets, the total mortality during this time may have been on the order of 200 minke whales or 40 per year.

Drift gillnet fisheries for swordfish and sharks exist along the entire Pacific coast of Baja California, Mexico and may take animals from this population. Quantitative data are available only for the Mexican swordfish drift gillnet fishery, which uses vessels, gear, and operational procedures similar to those in the U.S. drift gillnet fishery, although nets may be up to 4.5 km long (Holts and Sosa-Nishizaki 1998). The fleet increased from two vessels in 1986 to 31 vessels in 1993 (Holts and Sosa-Nishizaki 1998). The total number of sets in this fishery in 1992 can be estimated from data provided by these authors to be approximately 2700, with an observed rate of marine mammal bycatch of 0.13 animals per set (10 marine mammals in 77 observed sets; Sosa-Nishizaki et al. 1993). This overall mortality rate is similar to that observed in California driftnet fisheries during 1990-95 (0.14 marine mammals per set; Julian and Beeson, 1998), but species-specific information is not available for the Mexican fisheries. Previous efforts to convert the Mexican swordfish driftnet fishery to a longline fishery have resulted in a mixed-fishery, with 20 vessels alternately using longlines or driftnets, 23 using driftnets only, 22 using longlines only, and seven with unknown gear type (Berdegué 2002).

Ship Strikes

Ship strikes were implicated in the death of one minke whale in 1977 (J. Heyning and J. Cordaro, pers. comm.). The reported minke whale mortality due to ship strikes is zero for the period 2000-2004. Additional mortality from ship strikes probably goes unreported because the whales do not strand or, if they do, they do not always have obvious signs of trauma.

STATUS OF STOCK

The estimated take of western North Pacific minke whales by commercial whalers was approximately 31,000 from 1930 to 1987 (C. Allison, IWC, pers. comm.). Minke whales were not harvested commercially in the eastern North Pacific (Rice 1974; Clapham et al. 1997) . Reported aboriginal takes of minke whales in Alaska totaled 7 between 1930 and 1987 (C. Allison, IWC, pers. comm.). Minke whales are not listed as "endangered" under the Endangered Species Act and are not considered "depleted" under the MMPA. The greatest uncertainty in their status is whether entanglement in commercial gillnets and ship strikes could have reduced this relatively small population. Because of this, the status of the west-coast stock is considered "unknown". The annual mortality due to fisheries (0.0/yr) and ship strikes (0.0/yr) is less than the calculated PBR for this stock (5.4), so they are not considered a "strategic" stock under the MMPA. Fishery mortality is less than 10% of the PBR; therefore, total fishery mortality is approaching zero mortality and serious injury rate. There is no information on trends in the abundance of this stock. Increasing levels of anthropogenic sound in the world's oceans has been suggested to be a habitat concern for whales, particularly for baleen whales that may communicate using low-frequency sound.

REFERENCES

Barlow, J. 1997. Preliminary estimates of cetacean abundance off California, Oregon, and Washington based on a 1996 ship survey and comparisons of passing and closing modes. Admin. Rep. LJ-97-11. Southwest Fisheries Science Center, National Marine Fisheries Service, P.O. Box 271, La Jolla, CA 92038. 25 pp.

Barlow, J., K. A. Forney, P. S. Hill, R. L. Brownell, Jr., J. V. Carretta, D. P. DeMaster, F. Julian, M. S. Lowry, T. Ragen, and R. R. Reeves. 1997. U.S. Pacific Marine Mammal Stock Assessments: 1996. U.S. Dep. Commer. NOAA Tech. Memo. NMFS_SWFSC-248. 223 pp.

Barlow, J., R. W. Baird, J. E. Heyning, K. Wynne, A. M. Manville, II, L. F. Lowry, D. Hanan, J. Sease, and V. N. Burkanov. 1994. A review of cetacean and pinniped mortality in coastal fisheries along the west coast of the U.S. and Canada and the east coast of the Russian Federation. Rep. Int. Whal. Commn, Special Issue 15:405-425.

Barlow, J. and G. A. Cameron. 2003. Field experiments show that acoustic pingers reduce marine mammal bycatch in the California drift gillnet fishery. Marine Mammal Science 19(2):265-283.

Barlow, J. and K.A. Forney. 2007. Abundance and population density of cetaceans in the California Current ecosystem. Fishery Bulletin 105:509-526.

Berdegué, J. 2002. Depredación de las especies pelágicas reservadas a la pesca deportiva y especies en peligro de extinción con uso indiscriminado de artes de pesca no selectivas (palangres, FAD's, trampas para peces y redes de agallar fijas y a la deriva) por la flota palangrera Mexicana. Fundación para la conservación de los picudos. A.C. Mazatlán, Sinaloa, 21 de septiembre.

Best, P. B. 1993. Increase rates in severely depleted stocks of baleen whales. ICES J. Mar. Sci. 50:169-186.

Brueggeman, J. J., G. A. Green, K. C. Balcomb, C. E. Bowlby, R. A. Grotefendt, K. T. Briggs, M. L. Bonnell, R. G. Ford, D. H. Varoujean, D. Heinemann, and D. G. Chapman. 1990. Oregon-Washington Marine Mammal and Seabird Survey: Information synthesis and hypothesis formulation. U.S. Department of the Interior, OCS Study MMS 89-0030.

Calambokidis, J., S. Osmek, and J. L. Laake. 1997. Aerial surveys for marine mammals in Washington and British Columbia inside waters. Final Contract Report to National Marine Mammal Laboratory, Seattle, WA.

Carretta, J.V. and L. Enriquez. 2007. Marine mammal and sea turtle bycatch in the California/Oregon thresher shark and swordfish drift gillnet fishery in 2006. Administrative Report LJ-07-06, available from Southwest Fisheries Science Center, 8604 La Jolla Shores Drive, La Jolla, CA 92037. 9p.

Carretta, J.V. and L. Enriquez. 2006. Marine mammal bycatch and estimated mortality in California commercial fisheries during 2005. Administrative Report LJ-06-07, available from Southwest Fisheries Science Center, 8604 La Jolla Shores Drive, La Jolla, CA 92037. 14p.

Carretta, J.V. and S.J. Chivers. 2004. Preliminary estimates of marine mammal mortality and biological sampling of cetaceans in California gillnet fisheries for 2003. Paper SC/56/SM1 presented to the IWC Scientific Committee, June 2004 (unpublished). [Available from Southwest Fisheries Science Center, National Marine Fisheries Service, 8604 La Jolla Shores Drive, La Jolla, CA 92037, USA].

Carretta, J.V., S.J. Chivers, and K. Danil. 2005a. Preliminary estimates of marine mammal bycatch, mortality, and biological sampling of cetaceans in California gillnet fisheries for 2004. Administrative Report LJ-05-10, available from Southwest Fisheries Science Center, 8604 La Jolla Shores Drive, La Jolla, California, 92037. 17 p.

Carretta, J.V., T. Price, D. Petersen, and R. Read. 2005b. Estimates of marine mammal, sea turtle, and seabird mortality in the California drift gillnet fishery for swordfish and thresher shark, 1996-2002. Marine Fisheries Review 66(2):21-30.Dohl, T. P., R. C. Guess, M. L. Duman, and R. C. Helm. 1983. Cetaceans of central and northern California, 1980-83: Status, abundance, and distribution. Final Report to the Minerals Management Service, Contract No. 14-12-0001-29090. 284p.

Donovan, G. P. 1991. A review of IWC stock boundaries. Rept. Int. Whal. Commn., Special Issue 13:39-68.

Dorsey, E. M., S. J. Stern, A. R. Hoelzel, and J. Jacobsen. 1990. Minke whale (Balaenoptera acutorostrata) from the west coast of North America: individual recognition and small-scale site fidelity. Rept. Int. Whal. Commn., Special Issue 12:357-368.

Forney, K. A., J. Barlow, and J. V. Carretta. 1995. The abundance of cetaceans in California waters. Part II: Aerial surveys in winter and spring of 1991 and 1992. Fish. Bull. 93:15-26.

Forney, K.A. 2007. Preliminary estimates of cetacean abundance along the U.S. west coast and within four National Marine Sanctuaries during 2005. U.S. Department of Commerce NOAA Technical Memorandum, NOAA-TM-NMFS-SWFSC-406. 27p.

Green, G. A., J. J. Brueggeman, R. A. Grotefendt, C. E. Bowlby, M. L. Bonnell, K. C. Balcomb, III. 1992. Cetacean distribution and abundance off Oregon and Washington, 1989-1990. Ch. 1 In: J. J. Brueggeman (ed.). Oregon and Washington Marine Mammal and Seabird Surveys. Minerals Management Service Contract Report 14-12-0001-30426.

Hanan, D. A. 1986. California Department of Fish and Game coastal marine mammal study, annual report for the period July 1, 1983 - June 30, 1984. Admin. Rept. LJ-86-16. Southwest Fisheries Science Center, National Marine Fisheries Service, P.O. Box 271, La Jolla, CA. 55 pp.

Hanan, D. A., D. B. Holts, and A. L. Coan, Jr. 1993. The California drift gill net fishery for sharks and swordfish, 1981-82 through 1990-91. Calif. Dept. Fish and Game Fish. Bull. No. 175. 95 pp.

Heyning, J. E., and T. D. Lewis. 1990. Fisheries interactions involving baleen whales off southern California. Rep. Int. Whal. Commn. 40:427-431.

Holts, D. and O. Sosa-Nishizaki. 1998. Swordfish, *Xiphias gladius*, fisheries of the eastern North Pacific Ocean. *In*: I. Barrett, O. Sosa-Nishizaki and N. Bartoo (eds.). Biology and fisheries of swordfish, *Xiphias gladius*. Papers from the International Symposium on Pacific Swordfish, Ensenada Mexico, 11-14 December 1994. U.S. Dep. Commer., NOAA Tech. Rep. NMFS 142, 276 p.

Julian, F. and M. Beeson. 1998. Estimates for marine mammal, turtle, and seabird mortality for two California gillnet fisheries: 1990-95. Fish. Bull. 96:271-284.

Leatherwood, S., R. R. Reeves, W. F. Perrin, and W. E. Evans. 1982. Whales, dolphins, and porpoises of the eastern North Pacific and adjacent Arctic waters: A guide to their identification. NOAA Technical Rept. NMFS Circular 444. 245pp.

Pierce, D. J., M. Alexandersdottie, S. J. Jeffries, P. Erstad, W. Beattie, and A. Chapman. 1996. Interactions of marbled murrelets and marine mammals with the 1994 Puget Sound sockeye gill net fishery. Final Report, Wash. Dept. Fish and Wildlife, Olympia, WA. 21pp.

Rice, D. W. 1974. Whales and whale research in the eastern North Pacific. pp. 170-195 In: W. E. Schevill (ed.). The Whale Problem: A Status Report. Harvard Press, Cambridge, MA.

Sosa-Nishizaki, O., R. De la Rosa Pacheco, R. Castro Longoria, M. Grijalva Chon, and J. De la Rosa Velez. 1993. Estudio biologico pesquero del pez (*Xiphias gladius*) y otras especies de picudos (marlins y pez vela). Rep. Int. CICESE, CTECT9306.

Tershy, B. R., D. Breese, and C. S. Strong. 1990. Abundance, seasonal distribution and population composition of balaenopterid whales in the Canal de Ballenas, Gulf of California, Mexico. Rept. Int. Whal. Commn., Special Issue 12:369-375.

Von Saunder, A. and J. Barlow. 1999. A report of the Oregon, California and Washington Line-transect Experiment (ORCAWALE) conducted in west coast waters during summer/fall 1996. U.S. Dep. Commer. NOAA Tech. Memo. NMFS-SWFSC-264. 40 pp.

Wade, P. R. and T. Gerrodette. 1993. Estimates of cetacean abundance and distribution in the eastern tropical Pacific. Rept. Int. Whal. Commn. 43:477-493.

Revised 03/15/2005

ROUGH-TOOTHED DOLPHIN (*Steno bredanensis*): Hawaiian Stock

STOCK DEFINITION AND GEOGRAPHIC RANGE

Rough-toothed dolphins are found throughout the world in tropical and warm-temperate waters (Miyazaki and Perrin 1994). They are present around all the main Hawaiian islands (Shallenberger 1981; Tomich 1986) and have been observed at least as far northwest as French Frigate Shoals (Nitta and Henderson 1993). Recent sighting locations of rough-toothed dolphins during a 2002 shipboard survey of waters within the U.S. Exclusive Economic Zone (EEZ) of the Hawaiian Islands are shown in Figure 1. Eight strandings have been reported from Maui, Oahu, and the island of Hawaii (Nitta 1991; Maldini 2005). Nothing is known about stock structure for this species in the North Pacific. Photographic identification studies around the main Hawaiian islands have not demonstrated any inter-island movement of this species (R.W. Baird, pers. comm.). For the Marine Mammal Protection Act (MMPA) stock assessment reports, there is a single Pacific management stock including only animals found within the U.S. EEZ of the Hawaiian Islands.

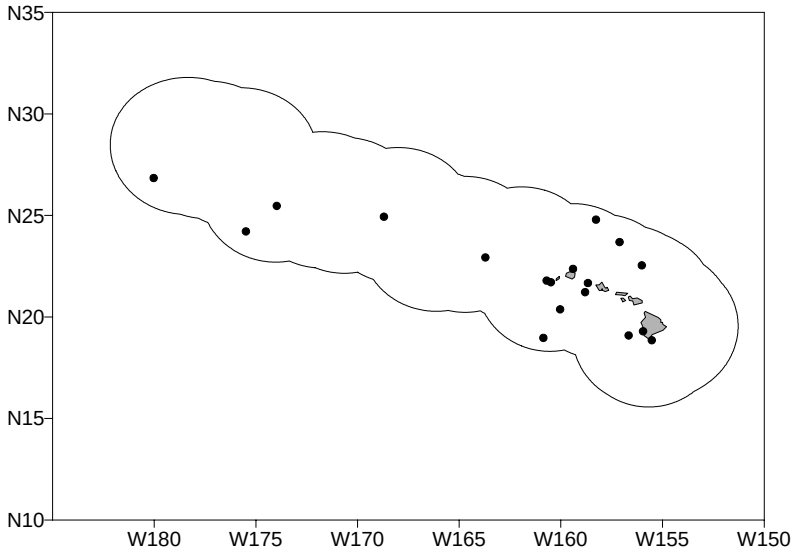

Figure 1. Rough-toothed dolphin sighting locations during the 2002 shipboard cetacean survey of U.S. EEZ waters surrounding the Hawaiian Islands (Barlow 2003; see Appendix 2 for details on timing and location of survey effort). Outer line represents approximate boundary of survey area and U.S. EEZ.

POPULATION SIZE

A population estimate for this species has been made in the eastern tropical Pacific (Wade and Gerrodette 1993), but it is not known whether these animals are part of the same population that occurs around the Hawaiian Islands. As part of the Marine Mammal Research Program of the Acoustic Thermometry of Ocean Climate (ATOC) study, a total of twelve aerial surveys were conducted within about 25 nmi of the main Hawaiian Islands in 1993, 1995 and 1998. An abundance estimate of 123 (CV=0.63) rough-toothed dolphins was calculated from the combined survey data (Mobley et al. 2000). This study underestimated the total number of rough-toothed dolphins within the U.S. EEZ off Hawaii, because areas around the Northwestern Hawaiian Islands (NWHI) and beyond 25 nautical miles from the main islands were not surveyed. Furthermore, the data on which this estimate was based are now over 5 years old. A 2002 shipboard line-transect survey of the entire Hawaiian Islands EEZ resulted in an abundance estimate of 19,904 (CV=0.52) rough-toothed dolphins (Barlow 2003). This is currently the best available abundance estimate for this stock.

Minimum Population Estimate

The log-normal 20th percentile of the 2002 abundance estimate for Hawaiian Islands EEZ waters is 13,184 rough-toothed dolphins.

Current Population Trend

No data are available on current population trend.

CURRENT AND MAXIMUM NET PRODUCTIVITY RATES

No data are available on current or maximum net productivity rate.

POTENTIAL BIOLOGICAL REMOVAL

The potential biological removal (PBR) level for this stock is calculated as the minimum population size (13,184) times one half the default maximum net growth rate for cetaceans (½ of 4%) times a recovery factor of 0.50 (for a stock of unknown status with no known fishery mortality or serious injury; Wade and Angliss 1997), resulting in a PBR of 132 rough-toothed dolphins per year.

HUMAN-CAUSED MORTALITY AND SERIOUS INJURY

Fishery Information

Information on fishery-related mortality and serious injury of cetaceans in Hawaiian waters is limited, but the gear types used in Hawaiian fisheries are responsible for marine mammal mortality and serious injury in other fisheries throughout U.S. waters. Gillnets appear to capture marine mammals wherever they are used, and float lines from lobster traps and longlines can be expected to occasionally entangle whales (Perrin et al. 1994).

Interactions with cetaceans have been reported for all Hawaiian pelagic fisheries, and some of these interactions involved rough-toothed dolphins (Nitta and Henderson 1993). None were observed hooked or entangled in the Hawaii-based longline fishery between 1994 and 2002, with approximately 4-25% of all effort observed (Forney 2004). Rough-toothed dolphins are known to take bait and catch from Hawaiian sport and commercial fisheries operating near the main islands and in a portion of the northwestern islands (Shallenberger 1981; Schlais 1984; Nitta and Henderson 1993), and they have been specifically reported to interact with the day handline fishery for tuna (palu-ahi) and the troll fishery for billfish and tuna (Schlais 1984; Nitta and Henderson 1993). Interaction rates between dolphins and the NWHI bottomfish fishery have been estimated based on studies conducted in 1990-1993, indicating that an average of 2.67 dolphin interactions, most likely involving bottlenose and rough-toothed dolphins, occurred for every 1000 fish brought on board (Kobayashi and Kawamoto 1995). Fishermen claim interactions with dolphins who steal bait and catch are increasing. It is not known whether these interactions result in serious injury or mortality of dolphins.

STATUS OF STOCK

The status of rough-toothed dolphins in Hawaiian waters relative to OSP is unknown, and there are insufficient data to evaluate trends in abundance. No habitat issues are known to be of concern for this species. They are not listed as “threatened” or “endangered” under the Endangered Species Act (1973), nor as “depleted” under the MMPA. Although information on rough-toothed dolphins in Hawaiian waters is limited, this stock would not be considered strategic under the 1994 amendments to the MMPA given the absence of reported fisheries related mortality or serious injury. However, there is no systematic monitoring of gillnet fisheries that may take this species, and the potential effects of interactions with the bottomfish fishery in the NWHI are not known. Insufficient information is available to determine whether the total fishery mortality and serious injury for rough-toothed dolphins is insignificant and approaching zero mortality and serious injury rate.

REFERENCES

Barlow, J. 2003. Cetacean abundance in Hawaiian waters during summer/fall 2002. Admin. Rep. LJ-03-13. Southwest Fisheries Science Center, National Marine Fisheries Service, 8604 La Jolla Shores Drive, La Jolla, CA 92037.

Forney, K.A. 2004. Estimates of cetacean mortality and injury in two U.S. Pacific longline fisheries, 1994_2002. Admin. Rep. LJ-04-07. Southwest Fisheries Science Center, National Marine Fisheries Service, 8604 La Jolla Shores Drive, La Jolla, CA 92037. 17 pp.

Kobayashi, D. R. and K. E. Kawamoto. 1995. Evaluation of shark, dolphin, and monk seal interactions with Northwestern Hawaiian Island bottomfishing activity: a comparison of two time periods and an estimate of economic impacts. Fisheries Research 23: 11-22.

Maldini, D., L. Mazzuca, and S. Atkinson. 2005. Odontocete stranding patterns in the Main Hawaiian Islands (1937-2002): How do they compare with live animal surveys? Pacific Science 59(1):55-67.

Miyazaki, N. and W. F. Perrin. 1994. Rough-toothed dolphin *Steno bredanensis* (Lesson, 1828). *In*: S. H. Ridgway and R. Harrison (eds.), Handbook of Marine Mammals, Vol.5: The First Book of Dolphins, pp. 1-21. Academic Press, 416 pp.

Mobley, J. R. , Jr, S. S. Spitz, K. A. Forney, R. A. Grotefendt, and P. H. Forestall. 2000. Distribution and abundance of odontocete species in Hawaiian waters: preliminary results of 1993-98 aerial surveys Admin. Rep. LJ-00-14C. Southwest Fisheries Science Center, National Marine Fisheries Service, P.O. Box 271, La Jolla, CA 92038. 26 pp.

Nitta, E. 1991. The marine mammal stranding network for Hawaii: an overview. *In*: J.E. Reynolds III, D.K. Odell (eds.), Marine Mammal Strandings in the United States, pp.56-62. NOAA Tech. Rep. NMFS 98, 157 pp.

Nitta, E. and J. R. Henderson. 1993. A review of interactions between Hawaii's fisheries and protected species. Mar. Fish. Rev. 55(2):83-92.

Perrin, W.F., G. P. Donovan and J. Barlow. 1994. Gillnets and Cetaceans. Rep. Int. Whal. Commn., Special Issue 15, 629 pp.

Schlais, J.F. 1984. Thieving dolphins: A growing problem in Hawaii's fisheries. Sea Front. 30(5):293-298.

Shallenberger, E.W. 1981. The status of Hawaiian cetaceans. Final report to U.S. Marine Mammal Commission. MMC-77/23, 79pp.

Tomich, P. Q. 1986. Mammals in Hawaii: A Synopsis and Notational Bibliography. Bishop Museum Press, Hawaii, 375 pp.

Wade, P. R. and R. P. Angliss. 1997. Guidelines for Assessing Marine Mammal Stocks: Report of the GAMMS Workshop April 3-5, 1996, Seattle, Washington. U. S. Dep. Commer., NOAA Tech. Memo. NMFS-OPR-12. 93 pp.

Wade, P. R. and T. Gerrodette. 1993. Estimates of cetacean abundance and distribution in the eastern tropical Pacific. Rep. Int. Whal. Commn. 43:477-493.

Revised 03/15/2005

RISSO'S DOLPHIN (*Grampus griseus*): Hawaiian Stock

STOCK DEFINITION AND GEOGRAPHIC RANGE

Risso's dolphins are found in tropical to warm-temperate waters worldwide (Kruse et al. 1999). Although they have been considered rare in Hawaiian waters (Shallenberger (1981), six sightings were made during a 2002 survey of the U.S. Exclusive Economic Zone (EEZ) of the Hawaiian Islands (Figure 1). There are five stranding records from the main islands (Nitta 1991; Maldini 2005). For the Marine Mammal Protection Act (MMPA) stock assessment reports, Risso's dolphins within the Pacific U.S. EEZ are divided into two discrete, non-contiguous areas: 1) Hawaiian waters (this report), and 2) waters off California, Oregon and Washington.

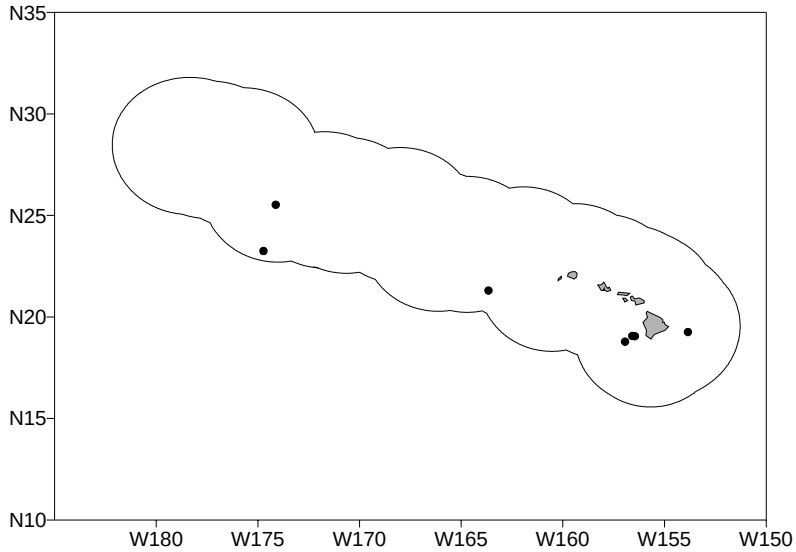

Figure 1. Risso's dolphin sighting locations during the 2002 shipboard cetacean survey of U.S. EEZ waters surrounding the Hawaiian Islands (Barlow 2003; see Appendix 2 for details on timing and location of survey effort). Outer line represents approximate boundary of survey area and U.S. EEZ.

POPULATION SIZE

Population estimates have been made off Japan (Miyashita 1993) and in the eastern tropical Pacific (Wade and Gerrodette 1993), but it is not known whether these animals are part of the same population that occurs around the Hawaiian Islands and in the central North Pacific. As part of the Marine Mammal Research Program of the Acoustic Thermometry of Ocean Climate (ATOC) study, a total of twelve aerial surveys were conducted within about 25 nmi of the main Hawaiian Islands in 1993, 1995 and 1998 (Mobley et al. 2000). Only one sighting of a single Risso's dolphin was made, and no abundance estimate was calculated. A 2002 shipboard line-transect survey of the entire Hawaiian Islands EEZ resulted in an abundance estimate of 2,351 (CV=0.65) Risso's dolphins (Barlow 2003). This is currently the best available abundance estimate for this stock.

Minimum Population Estimate

The log-normal 20th percentile of the 2002 abundance estimate is 1,426 Risso's dolphins.

Current Population Trend

No data are available on current population trend.

CURRENT AND MAXIMUM NET PRODUCTIVITY RATES

No data are available on current or maximum net productivity rate for Hawaiian animals.

POTENTIAL BIOLOGICAL REMOVAL

The potential biological removal (PBR) level for this stock is calculated as the minimum population size (1,426) times one half the default maximum net growth rate for cetaceans (½ of 4%) times a recovery factor of 0.50 (for a stock of unknown status with no known fishery mortality or serious injury within the U.S. EEZ of the Hawaiian Islands; Wade and Angliss 1997), resulting in a PBR of 14 Risso's dolphins per year.

HUMAN CAUSED MORTALITY AND SERIOUS INJURY

Fishery Information

Information on fishery-related mortality and serious injury of cetaceans in Hawaiian waters is limited, but the gear types used in Hawaiian fisheries are responsible for marine mammal mortality and serious injury in other

fisheries throughout U.S. waters. Gillnets appear to capture marine mammals wherever they are used, and float lines from lobster traps and longlines can be expected to occasionally entangle whales (Perrin et al. 1994).

Interactions with cetaceans have been reported for all Hawaiian pelagic fisheries (Nitta and Henderson 1993), and some of these interactions involved Risso's dolphins. Between 1994 and 2002, seven Risso's dolphins were observed hooked or entangled in the Hawaii-based longline fishery outside of U.S. EEZ waters, with approximately 4-25% of all effort observed (Table 1; Figure 2; Forney 2004). During the 905 observed trips with 11,014 sets, the average interaction rate of Risso's dolphins was one animal per 129 fishing trips, or one animal per 1,573 sets. All Risso's dolphins caught were considered seriously injured (Forney 2004), based on an evaluation of the observer's description of the interaction and following established guidelines for assessing serious injury in marine mammals (Angliss and Demaster 1998). Average 5-yr estimates of annual mortality and serious injury for 1998-2002 are 8.2 (CV = 0.66) Risso's dolphins outside of U.S. EEZs, and none within the Hawaiian Islands EEZ. Several additional unidentified cetaceans, which may have been Risso's dolphins, were also taken in this fishery (Figure 2, Forney 2004) in international waters and U.S. EEZ waters of Palmyra Island. In 2001, regulations in the Hawaii-based longline fishery prohibited swordfish style fishing methods north of the equator in an effort to reduce sea turtle mortality (NMFS 2001); however, a portion of the Hawaii-based fleet subsequently moved to California and continued to fish in international waters of the North Pacific, in roughly the same areas as previously. No Risso's dolphins were observed taken in the California-based longline fishery during 2001 and 2002, with roughly 5.5% observer coverage (Forney 2004). Preliminary data for 2003 indicate one Risso's dolphin was hooked and released alive in international waters (NMFS/SWR, unpublished data). Since 2001, the Hawaii-based longline fishery has undergone further regulatory changes, but potential impacts of these changes on the rate of Risso's dolphin takes are unknown.

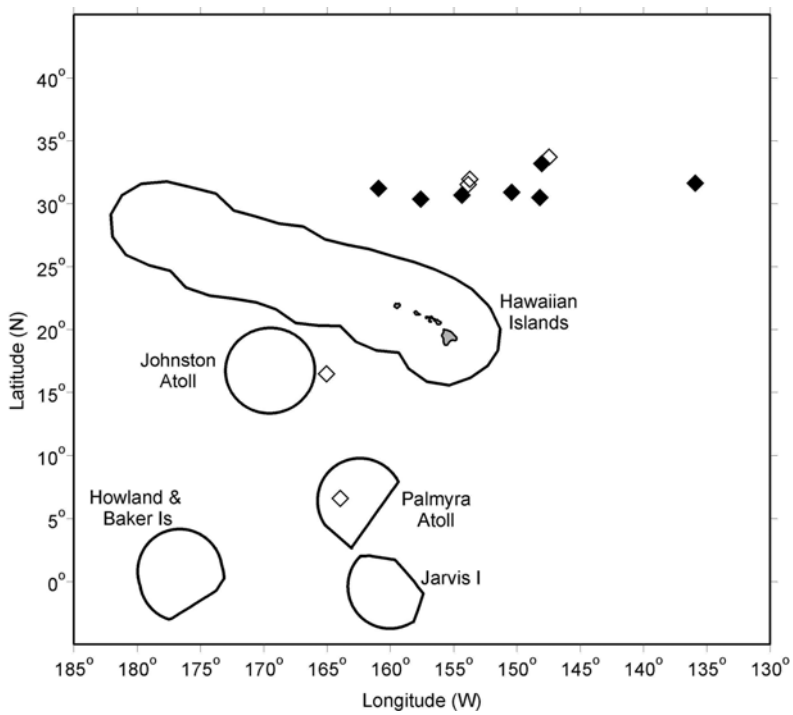

Figure 2. Locations of Risso's dolphin takes (filled diamonds) and possible takes of this species (open diamonds) in the Hawaii-based longline fishery, 1994-2002. Solid lines represent the U.S. EEZs. Set locations in this fishery are summarized in Appendix 1.

Table 1. Summary of available information on incidental mortality and serious injury of Risso's dolphin (Hawaii stock) in commercial fisheries, within and outside of U.S. EEZs (Forney 2004). Mean annual takes are based on 1998-2002 data unless otherwise indicated; n/a = not available.

Fishery Name	Year	Data Type	Percent Observer Coverage	Mortality and Serious Injury outside of U.S. EEZ			Mortality and Serious Injury within Hawaiian Islands EEZ		
				Observed	Estimated (CV)	Mean Annual Takes (CV)	Observed	Estimated (CV)	Mean Annual Takes (CV)
Hawaii-based longline fishery	1998	observer data	4.6%	0	0 (-)	8.2 (0.66)	0	0 (-)	0 (-)
	1999		3.5%	1	29 (1.0)		0	0 (-)	
	2000		11.8%	1	8 (1.0)		0	0 (-)	
	2001		22.7%	1	4 (1.0)		0	0 (-)	
	2002		24.9%	0	0 (-)		0	0 (-)	

Fishery Name	Year	Data Type	Percent Observer Coverage	Mortality and Serious Injury outside of U.S. EEZ			Mortality and Serious Injury within Hawaiian Islands EEZ		
				Observed	Estimated (CV)	Mean Annual Takes (CV)	Observed	Estimated (CV)	Mean Annual Takes (CV)
California-based longline fishery	2001 2002 2003	observer data observer data	5.5% (2001-02) n/a	0 0 1	0 (-) 0 (-) n/a	0[1]			
Minimum total annual takes within U.S. EEZ waters									0 (-)

[1]Mean annual takes for the California-based longline fishery are based on 2001-2002.

Interaction rates between dolphins and the NWHI bottomfish fishery have been estimated based on studies conducted in 1990-1993, indicating that an average of 2.67 dolphin interactions, most likely involving bottlenose and rough-toothed dolphins, occurred for every 1000 fish brought on board (Kobayashi and Kawamoto 1995). Fishermen claim interactions with dolphins who steal bait and catch are increasing. It is not known whether these interactions result in serious injury or mortality of dolphins, nor whether Risso's dolphins are involved.

STATUS OF STOCK

The status of Risso's dolphins in Hawaiian waters relative to OSP is unknown, and there are insufficient data to evaluate trends in abundance. No habitat issues are known to be of concern for this species. They are not listed as "threatened" or "endangered" under the Endangered Species Act (1973), nor as "depleted" under the MMPA. The Hawaiian stock of Risso's dolphin is not considered strategic under the 1994 amendments to the MMPA given the absence of reported fisheries related mortality within the U.S. EEZs. The potential effect of injuries sustained by Risso's dolphins in U.S. pelagic longline fisheries in international waters is not known. Insufficient information is available to determine whether the total fishery mortality and serious injury for Risso's dolphins is insignificant and approaching zero mortality and serious injury rate.

REFERENCES

Angliss, R. P. and D. P. DeMaster. 1998. Differentiating Serious and Non_Serious Injury of Marine Mammals Taken Incidental to Commercial Fishing Operations: Report of the Serious Injury Workshop 1_2 April 1997, Silver Spring, Maryland. U. S. Dep. Commer., NOAA Tech. Memo. NMFS-OPR-13. 48 pp.

Barlow, J. 2003. Cetacean abundance in Hawaiian waters during summer/fall 2002. Admin. Rep. LJ-03-13. Southwest Fisheries Science Center, National Marine Fisheries Service, 8604 La Jolla Shores Drive, La Jolla, CA 92037.

Forney, K.A. 2004. Estimates of cetacean mortality and injury in two U.S. Pacific longline fisheries, 1994_2002. Admin. Rep. LJ-04-07. Southwest Fisheries Science Center, National Marine Fisheries Service, 8604 La Jolla Shores Drive, La Jolla, CA 92037. 17 pp.

Kruse, S. K., D. K. Caldwell, and M. C. Caldwell. 1999. Risso's dolphin *Grampus griseus.* Pages 183-212 *In*: S. H. Ridgway and R. Harrison (eds.), Handbook of Marine Mammals, Volume 6. Academic Press, San Diego.

Kobayashi, D. R. and K. E. Kawamoto. 1995. Evaluation of shark, dolphin, and monk seal interactions with Northwestern Hawaiian Island bottomfishing activity: a comparison of two time periods and an estimate of economic impacts. Fisheries Research 23: 11-22.

Maldini, D., L. Mazzuca, and S. Atkinson. 2005. Odontocete stranding patterns in the Main Hawaiian Islands (1937-2002): How do they compare with live animal surveys? Pacific Science 59(1):55-67.

Miyashita, T. 1993. Abundance of dolphin stocks in the western North Pacific taken by the Japanese drive fishery. Rep. Int. Whal. Commn. 43:417-437.

Mobley, J. R. , Jr, S. S. Spitz, K. A. Forney, R. A. Grotefendt, and P. H. Forestall. 2000. Distribution and abundance of odontocete species in Hawaiian waters: preliminary results of 1993-98 aerial surveys Admin. Rep. LJ-00-14C. Southwest Fisheries Science Center, National Marine Fisheries Service, P.O. Box 271, La Jolla, CA 92038. 26 pp.

Nitta, E. 1991. The marine mammal stranding network for Hawaii: an overview. *In*: J.E. Reynolds III, D.K. Odell (eds.), Marine Mammal Strandings in the United States, pp.56-62. NOAA Tech. Rep. NMFS 98, 157 pp.

Nitta, E. and J. R. Henderson. 1993. A review of interactions between Hawaii's fisheries and protected species. Mar. Fish. Rev. 55(2):83-92.

NMFS, Southwest Region, Observer Program, 501 W. Ocean Blvd, Long Beach, CA, 90802.

NMFS 2001. Western Pacific Pelagic Fisheries Biological Opinion. Available from Pacific Islands Region, 1602 Kapiolani Blvd, Suite 1110, Honolulu, HI 96814 (http://swr.nmfs.noaa.gov/pir).

Perrin, W.F., G. P. Donovan and J. Barlow. 1994. Gillnets and Cetaceans. Rep. Int. Whal. Commn., Special Issue 15, 629 pp.

Shallenberger, E.W. 1981. The status of Hawaiian cetaceans. Final report to U.S. Marine Mammal Commission. MMC-77/23, 79pp.

Wade, P. R. and R. P. Angliss. 1997. Guidelines for Assessing Marine Mammal Stocks: Report of the GAMMS Workshop April 3-5, 1996, Seattle, Washington. U. S. Dep. Commer., NOAA Tech. Memo. NMFS-OPR-12. 93 pp.

Wade, P. R. and T. Gerrodette. 1993. Estimates of cetacean abundance and distribution in the eastern tropical Pacific. Rep. Int. Whal. Commn. 43:477-493.

Revised 12/15/2006

BOTTLENOSE DOLPHIN (*Tursiops truncatus*): Hawaiian Stock

STOCK DEFINITION AND GEOGRAPHIC RANGE

Bottlenose dolphins are widely distributed throughout the world in tropical and warm-temperate waters. The species is primarily coastal in much of its range, but there are populations in some offshore deepwater areas as well. Separate offshore and coastal forms have been identified along continental coasts in several areas (Ross and Cockcroft 1990; Van Waerebeek et al. 1990), and there is some evidence that similar onshore-offshore forms may exist in Hawaiian waters (Martien et al 2005; Baird et al, in prep).

Bottlenose dolphins are common throughout the Hawaiian Islands, from the island of Hawaii to Kure Atoll (Shallenberger 1981). Twelve strandings have been reported within the main Hawaiian Islands (Nitta 1991, Maldini 2003). Recent sighting locations based on a 2002 shipboard survey of waters within the U.S. Exclusive Economic Zone (EEZ) of the Hawaiian Islands are shown in Figure 1. In the Hawaiian Islands, they are found in shallow inshore waters and deep water (Baird et al. 2003).

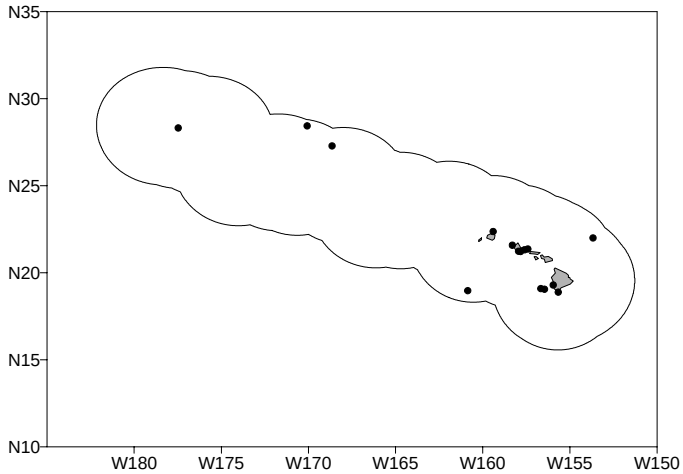

Figure 1. Bottlenose dolphin sighting locations during the 2002 shipboard cetacean survey of U.S. EEZ waters surrounding the Hawaiian Islands (Barlow 2006; see Appendix 2 for details on timing and location of survey effort). Outer line represents approximate boundary of survey area and U.S. EEZ.

In their analysis of sightings of bottlenose dolphins in the eastern tropical Pacific (ETP), Scott and Chivers (1990) noted that there was a large hiatus between the westernmost sightings and the Hawaiian Islands. These data suggest that bottlenose dolphins in Hawaiian waters, belong to a separate stock from those in the ETP. Recent nearshore photo-identification studies off Oahu, Maui, Lanai, Kauai, Niihau, and Hawaii suggest limited movement of bottlenose dolphins between islands and into offshore waters (Baird et al. 2002; 2003). Further analyses of these data (Baird et al., in prep), along with recent genetic analyses (Martien et al. 2005) suggest that up to five different stocks of bottlenose dolphins may exist in Hawaiian EEZ waters: 1) the "4-Island Region" (Molokaʻi, Lanaʻi, Maui, Kahoʻolawe) 2) Oahu, 3) Kauai, Niihau & Hawaii, 4) Offshore Kauai & Niihau and 5) Offshore Oahu. However, the limited number of bottlenose dolphin groups sampled in these studies preclude any strong inference regarding stock structure within the Hawaiian EEZ at this time. Estimates of abundance and potential biological removals will be presented separately for the 4-Island Region, which currently is the only region with detailed information. For the Marine Mammal Protection Act (MMPA) stock assessment reports, bottlenose dolphins within the Pacific U.S. EEZ are divided into three stocks: 1) Hawaiian Stock (this report), 2) California, Oregon and Washington offshore stock, and 3) California coastal stock.

POPULATION SIZE

Population estimates have been made in Japanese waters (Miyashita 1993) and the eastern tropical Pacific (Wade and Gerrodette 1993), but it is not known whether these animals are part of the same population that occurs around the Hawaiian Islands. Photographic mark-recapture studies off Maui and Lanai estimated 134 (95% C.I. 107-180) bottlenose dolphins inhabiting that area (Baird et al. 2002). More recently, a minimum of 235 distinct bottlenose dolphins were identified around all the main Hawaiian Islands (Baird et al. 2006). As part of the Marine Mammal Research Program of the Acoustic Thermometry of Ocean Climate (ATOC) study, a total of twelve aerial surveys were conducted within about 25 nmi of the main Hawaiian Islands in 1993, 1995 and 1998. An abundance estimate of 743 (CV=0.56) bottlenose dolphins was calculated from the combined survey data (Mobley et al. 2000). This abundance underestimates the total number of bottlenose dolphins within the U.S. EEZ off Hawaii, because areas around the Northwestern Hawaiian Islands (NWHI) and beyond 25 nautical miles from the main islands were not surveyed. Furthermore, the data on which this estimate was based are now over 5 years old. A 2002 shipboard line-transect survey of the entire Hawaiian Islands EEZ resulted in an abundance estimate of 3,215 (CV= 0.59) bottlenose dolphins (Barlow 2006). This is currently the best available abundance estimate for the Hawaiian Islands EEZ stock. If the bottlenose dolphins in the 4-Island Region comprise a distinct stock, the most recent available

estimate is the number of individuals identified during photo-identification studies between 1999 and 2003, 141 dolphins (Baird et al., in prep).

Minimum Population Estimate

The log-normal 20th percentile of the 2002 abundance estimate is 2,029 bottlenose dolphins. The minimum population estimate for bottlenose dolphins in the Four-Island Region, based on photo-identification methods, is 68 dolphins (the number or of unique individuals identified between 1999 and 2003; Baird et al. 2003).

Current Population Trend

No data are available on current population trend.

CURRENT AND MAXIMUM NET PRODUCTIVITY RATES

No data are available on current or maximum net productivity rate for this species in Hawaiian waters.

POTENTIAL BIOLOGICAL REMOVAL

The potential biological removal (PBR) level for this stock is calculated as the minimum population size (2,029) times one half the default maximum net growth rate for cetaceans (½ of 4%) times a recovery factor of 0.40 (for a stock of unknown status with a Hawaiian Islands EEZ fishery mortality and serious injury rate CV > 0.80; Wade and Angliss 1997), resulting in a PBR of 16 bottlenose dolphins per year. If bottlenose dolphins in the 4-Island Region comprise a separate stock, the PBR would be the minimum population estimate (141) times one half the default maximum net growth rate for cetaceans (½ of 4%) times a recovery factor of 0.50 (for a stock of unknown status with no reported fishery mortality during the last five years; Wade and Angliss 1997), resulting in a PBR of 1.4 bottlenose dolphins per year.

HUMAN CAUSED MORTALITY AND SERIOUS INJURY

Fishery Information

Information on fishery-related mortality of cetaceans in Hawaiian waters is limited, but the gear types used in Hawaiian fisheries are responsible for marine mammal mortality and serious injury in other fisheries throughout U.S. waters. Gillnets appear to capture marine mammals wherever they are used, and float lines from lobster traps and longlines can be expected to occasionally entangle whales (Perrin et al. 1994). In Hawaii, some mortality of bottlenose dolphins has been observed in inshore gillnets, but no estimate of annual human-caused mortality and serious injury is available, because these fisheries are not observed or monitored.

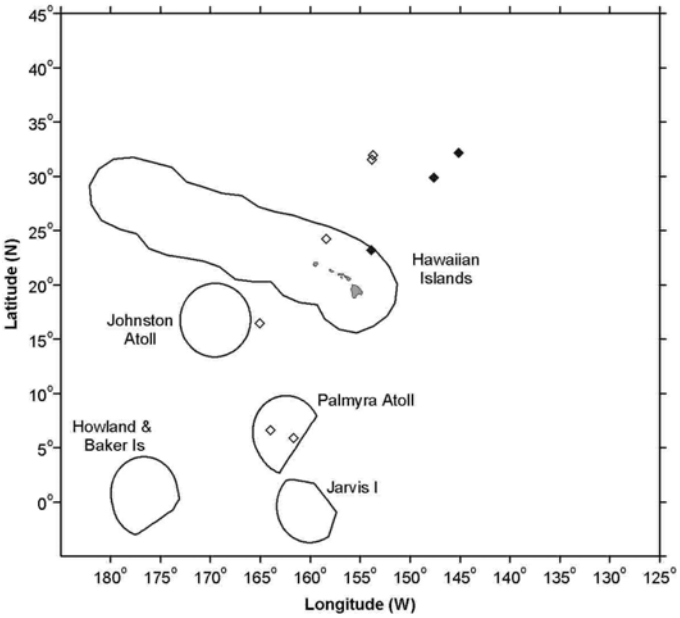

Figure 2. Locations of observed bottlenose dolphin takes (filled diamonds) and possible takes of this species (open diamonds) in the Hawaii-based longline fishery, 1994-2004. Solid lines represent the U. S. EEZ. Set locations in this fishery are summarized in Appendix 1.

Interactions with cetaceans have been reported for all Hawaiian pelagic fisheries, and some of these interactions involved bottlenose dolphins (Nitta and Henderson 1993). Between 1994 and 2002 three bottlenose dolphins were observed hooked or entangled in the Hawaii-based longline fishery, with approximately 4-26% of all effort observed (Table 1; Forney and Kobayashi 2005). During 18,353 observed sets, the average interaction rate of bottlenose dolphins was 0.16 animals per 1,000 sets. One of the bottlenose dolphins was killed, and the other two were considered seriously injured (Forney and Kobayashi 2005), based on an evaluation of the observer's description of the interaction and following established guidelines for assessing serious injury in marine mammals (Angliss and Demaster 1998). Average 5-yr estimates of annual mortality and serious injury for 2000-2004 are 0.8 (CV = 1.00) bottlenose dolphins within the Hawaiian Islands EEZ, and none outside of U.S. EEZs. Six additional unidentified

cetaceans, which may have been bottlenose dolphins, were also taken in this fishery (Figure 2, Forney and Kobayashi 2005). Since 2001, the Hawaii-based longline fishery has undergone a series of regulatory changes, primarily to protect sea turtles (NMFS 2001). Potential impacts of these regulatory changes on the rate of bottlenose dolphin takes are unknown.

Bottlenose dolphins are one of the species commonly reported to take bait and catch from several Hawaiian sport and commercial fisheries (Nitta and Henderson 1993; Schlais 1984). Observations of bottlenose dolphins taking bait or catch have also been made in the day handline fishery (palu-ahi) for tuna, the handline fishery for mackerel scad, the troll fishery for billfish and tuna, and the inshore set gillnet fishery (Nitta and Henderson 1993). Nitta and Henderson (1993) indicated that bottlenose dolphins remove bait and catch from handlines used to catch bottomfish off the island of Hawaii and Kaula Island and on several banks of the Northwestern Hawaiian Islands. Fishermen claim interactions with dolphins that steal bait and catch are increasing. Interaction rates between dolphins and the NWHI bottomfish fishery have been estimated based on studies conducted in 1990-1993, indicating that an average of 2.67 dolphin interactions, most likely involving bottlenose and rough-toothed dolphins, occurred for every 1000 fish brought on board (Kobayashi and Kawamoto 1995). It is not known whether these interactions result in serious injury or mortality of dolphins. Beginning in the early 1970s the National Marine Fisheries Service received reports of fishermen shooting at bottlenose dolphins to deter them from taking fish catches (Nitta and Henderson 1993). Nitta and Henderson (1993) also reported that one bottlenose dolphin calf was removed from small-mesh set gillnet off Maui in 1991 and expressed surprise that bottlenose dolphins are "rarely reported entangled or raiding set gill nets in Hawaii," considering that they so often remove fish from fishing lines. One bottlenose dolphin entangled in a gillnet was reported stranded on Maui in 1998 (NMFS/PIR, unpublished data; Maldini 2003).

Table 1. Summary of available information on incidental mortality and serious injury of bottlenose dolphins (Hawaii stock) in commercial and gillnet fisheries, within and outside of the U.S. EEZs (Forney and Kobayashi 2005; NMFS/PIR unpublished data). Mean annual takes are based on 2000-2004 data unless otherwise indicated; n/a = not available.

Fishery Name	Year	Data Type	Percent Observer Coverage	Mortality and Serious Injury outside of U.S. EEZs			Mortality and Serious Injury within Hawaiian Islands EEZ		
				Observed	Estimated (CV)	Mean Annual Takes (CV)	Observed	Estimated (CV)	Mean Annual Takes (CV)
Hawaii-based longline fishery	2000	observer data	11.0%	0	0 (-)	0 (-)	0	0 (-)	0.8 (1.0)
	2001		23.0%	0	0 (-)		0	0 (-)	
	2002		24.8%	0	0 (-)		0	0 (-)	
	2003		21.9%	0	0 (-)		1	4 (1.0)	
	2004		25.7%	0	0 (-)		0	0 (-)	
Minimum total annual takes within U.S. EEZ waters									0.8 (1.0)

STATUS OF STOCK

The status of bottlenose dolphins in Hawaiian waters relative to OSP is unknown, and there are insufficient data to evaluate trends in abundance. No habitat issues are known to be of concern for this species. They are not listed as “threatened” or “endangered” under the Endangered Species Act (1973), nor as “depleted” under the MMPA. The Hawaiian stock of bottlenose dolphins is not considered strategic under the 1994 amendments to the MMPA, because the estimated rate of fisheries related mortality or serious injury within the Hawaiian Islands EEZ (0.8 animals per year) is less than the PBR (16). However, there is no systematic monitoring of gillnet fisheries that may take this species, and the potential effects of interactions with the Hawaii-based longline fishery in international waters or the bottomfish fishery in the NWHI are not known. Insufficient information is available to determine whether the total fishery mortality and serious injury for bottlenose dolphins is insignificant and approaching zero mortality and serious injury rate.

REFERENCES

Angliss, R. P. and D. P. DeMaster. 1998. Differentiating Serious and Non-Serious Injury of Marine Mammals Taken Incidental to Commercial Fishing Operations: Report of the Serious Injury Workshop 1-2 April 1997, Silver Spring, Maryland. U. S. Dep. Commer., NOAA Tech. Memo. NMFS-OPR-13. 48 pp.

Baird, R. W., A. M. Gorgone, and D. L. Webster. 2002. An examination of movements of bottlenose dolphins between islands in the Hawaiian Island Chain. Report prepared under contract # 40JGNF110270 to the Southwest Fisheries Science Center, National Marine Fisheries Service, 8604 La Jolla Shores Drive, La

Jolla, CA 92037, USA. 10p.
Baird, R.W., McSweeney D.J., Webster, D.L., Gorgone, A.M., and Ligon, A.D. 2003. Studies of odontocete population structure in Hawaiian waters: Results of a survey through the main Hawaiian Islands in May and June 2003. Report prepared under contract #AB133F-02-CN-0106 to the Southwest Fisheries Science Center, National Marine Fisheries Service, 8604 La Jolla Shores Drive, La Jolla, CA 92037, USA. 25 pp.
Baird, R.W., G.S. Schorr, D.L. Webster, S.D. Mahaffy, A.B. Douglas, A.M. Gorgone, and D.J. McSweeney. 2006. A survey for odontocete cetaceans off Kaua'i and Ni'ihau, Hawai'i, during October and November 2005: evidence for population structure and site fidelity. Report prepared under contract #AB133F05SE519 to Pacific Islands Fisheries Science Center, National Marine Fisheries Service, 2570 Dole Street, Honolulu, HI 96822, USA. 16p.
Barlow, J. 2006. Cetacean abundance in Hawaiian waters estimated from a summer/fall survey in 2002. Marine Mammal Science 22: 446–464.
Forney, K.A. 2004. Estimates of cetacean mortality and injury in two U.S. Pacific longline fisheries, 1994-2002. Admin. Rep. LJ-04-07. Southwest Fisheries Science Center, National Marine Fisheries Service, 8604 La Jolla Shores Drive, La Jolla, CA 92037.
Forney, K.A. and D. Kobayashi. 2005. Updated estimates of mortality and injury of cetaceans in the Hawaii-based longline fishery, 1994-2004. Draft report. Document PSRG-07 presented to the Pacific Scientific Review Group, November 16-17, 2005. Available from Southwest Fisheries Science Center, National Marine Fisheries Service, 8604 La Jolla Shores Drive, La Jolla, CA 92037.
Kobayashi, D. R. and K. E. Kawamoto. 1995. Evaluation of shark, dolphin, and monk seal interactions with Northwestern Hawaiian Island bottomfishing activity: a comparison of two time periods and an estimate of economic impacts. Fisheries Research 23: 11-22.
Maldini, D. 2003. Abundance and distribution patterns of Hawaiian odontocetes: focus on O'ahu. Doctoral dissertation, University of Hawai'i at Manoa. 122 pp.
Martien, K., R.W. Baird, and K. Robertson. 2005. Population structure of bottlenose dolphins around the main Hawaiian Islands. Document PSRG-08 presented to the Pacific Scientific Review Group, January 3-5, 2005. Available from Southwest Fisheries Science Center, National Marine Fisheries Service, 8604 La Jolla Shores Drive, La Jolla, CA 92037.
Miyashita, T. 1993. Abundance of dolphin stocks in the western North Pacific taken by the Japanese drive fishery. Rep. Int. Whal. Commn. 43:417-437.
Mobley, J. R. , Jr, S. S. Spitz, K. A. Forney, R. A. Grotefendt, and P. H. Forestall. 2000. Distribution and abundance of odontocete species in Hawaiian waters: preliminary results of 1993-98 aerial surveys Admin. Rep. LJ-00-14C. Southwest Fisheries Science Center, National Marine Fisheries Service, P.O. Box 271, La Jolla, CA 92038. 26 pp.
Nitta, E. 1991. The marine mammal stranding network for Hawaii: an overview. *In*: J.E. Reynolds III, D.K. Odell (eds.), Marine Mammal Strandings in the United States, pp.56-62. NOAA Tech. Rep. NMFS 98, 157 pp.
Nitta, E. and J. R. Henderson. 1993. A review of interactions between Hawaii's fisheries and protected species. Mar. Fish. Rev. 55(2):83-92.
NMFS, Pacific Islands Region, Observer Program, 1602 Kapiolani Blvd, Suite 1110, Honolulu, HI 96814.
NMFS 2001. Western Pacific Pelagic Fisheries Biological Opinion. Available from Pacific Islands Region, 1602 Kapiolani Blvd, Suite 1110, Honolulu, HI 96814 (http://swr.nmfs.noaa.gov/pir).
Perrin, W.F., G. P. Donovan and J. Barlow. 1994. Gillnets and Cetaceans. Rep. Int. Whal. Commn., Special Issue 15, 629 pp.
Ross, G.J.B. and V. G. Cockcroft. 1990. Comments on Australian bottlenose dolphins and the taxonomic status of *Tursiops aduncus* (Ehrenberg, 1832). *In*: The Bottlenose Dolphin (eds. S. Leatherwood and R. Reeves). pp. 101-128. Academic Press, 653pp.
Schlais, J.F. 1984. Thieving dolphins: A growing problem in Hawaii's fisheries. Sea Front. 30(5):293-298.
Scott, M. D. and S. J. Chivers. 1990. Distribution and herd structure of bottlenose dolphins in the eastern tropical Pacific Ocean. *In*: The Bottlenose Dolphin (eds. S. Leatherwood and R. Reeves). pp. 387-402. Academic Press, 653pp.
Shallenberger, E.W. 1981. The status of Hawaiian cetaceans. Final report to U.S. Marine Mammal Commission. MMC-77/23, 79pp.
Van Waerebeek, K., J. C. Reyes, A. J. Read, and J. S. McKinnon. 1990. Preliminary observations of bottlenose dolphins from the Pacific coast of South America. *In*: The Bottlenose Dolphin (eds. S. Leatherwood and R. Reeves). pp. 143-154. Academic Press, 653 pp.
Wade, P. R. and R. P. Angliss. 1997. Guidelines for Assessing Marine Mammal Stocks: Report of the GAMMS

Workshop April 3-5, 1996, Seattle, Washington. U. S. Dep. Commer., NOAA Tech. Memo. NMFS-OPR-12. 93 pp.

Wade, P. R. and T. Gerrodette. 1993. Estimates of cetacean abundance and distribution in the eastern tropical Pacific. Rep. Int. Whal. Commn. 43:477-493.

Revised 03/15/2005

PANTROPICAL SPOTTED DOLPHIN (*Stenella attenuata*): Hawaiian Stock

STOCK DEFINITION AND GEOGRAPHIC RANGE

Pantropical spotted dolphins are primarily found in tropical and subtropical waters worldwide (Perrin and Hohn 1994). Much of what is known about the species in the North Pacific has been learned from specimens obtained in the large directed fishery in Japan and in the eastern tropical Pacific (ETP) tuna purse-seine fishery (Perrin and Hohn 1994). These dolphins are common and abundant throughout the Hawaiian archipelago, particularly in channels between islands, over offshore banks (e.g. Penguin Banks), and off the lee shores of the islands (see Shallenberger 1981). Recent sighting locations from a 2002 shipboard survey of waters within the U.S. Exclusive Economic Zone (EEZ) of the Hawaiian Islands are shown in Figure 1 (Barlow 2003). Twelve strandings of this species have been documented in Hawaii (Nitta 1991, Maldini 2005). Morphological differences and distribution patterns have been used to establish that the spotted dolphins around Hawaii belong to a stock that is distinct from those in the ETP (Perrin 1975; Dizon et al. 1994; Perrin et al. 1994b). Their possible affinities with other stocks elsewhere in the Pacific have not been investigated.

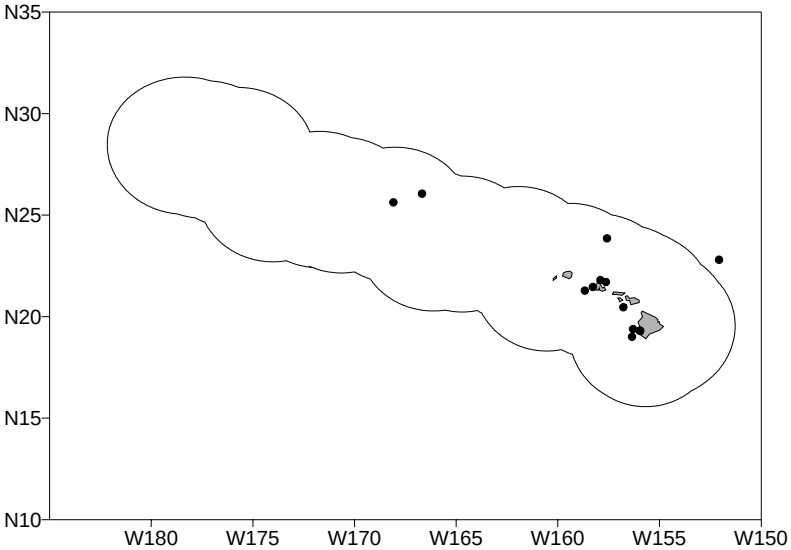

Figure 1. Pantropical spotted dolphin sighting locations during the 2002 shipboard survey of U.S. EEZ waters surrounding the Hawaiian Islands (Barlow 2003; see Appendix 2 for details on timing and location of survey effort). Outer line represents approximate boundary of survey area and U.S. EEZ.

Fishery interactions with pantropical spotted dolphins demonstrate that this species also occurs in U.S. EEZ waters around Palmyra Island (Figure 2), but it is not known whether these animals are part of the Hawaiian stock or a separate stock of pantropical spotted dolphins. Based on patterns of movement and population structure observed in other island-associated cetaceans (Norris and Dohl 1980; Norris et al.1994; Baird et al. 2001, 2003; S. Chivers, pers. comm.), the animals around Palmyra Island may represent a separate stock. Efforts are currently underway to obtain additional tissue samples of pantropical spotted dolphins for further studies of population structure in the North Pacific Ocean. There are at least 113 genetic samples available from Hawaiian waters for stock structure analyses (R.W. Baird, pers. comm.). For the Marine Mammal Protection Act (MMPA) stock assessment reports, there is a single Pacific management stock including only animals found within the U.S. EEZ of the Hawaiian Islands. Spotted dolphins involved in eastern tropical Pacific tuna purse-seine fisheries are managed separately under the MMPA. Information on pantropical spotted dolphins around Palmyra Island will provisionally be included with this stock assessment report, recognizing that separate stock status may be warranted for these animals in the future. Estimates of abundance, potential biological removals, and status determinations will be presented separately for U.S. EEZ waters of the Hawaiian Islands and Palmyra Island.

POPULATION SIZE

Population estimates are available for Japanese waters (Miyashita 1993) and the eastern tropical Pacific (Wade and Gerrodette 1993). As part of the Marine Mammal Research Program of the Acoustic Thermometry of Ocean Climate (ATOC) study, a total of twelve aerial surveys were conducted within about 25 nmi of the main Hawaiian Islands in 1993, 1995 and 1998. An abundance estimate of 2,928 (CV=0.45) pantropical spotted dolphins was calculated from the combined survey data (Mobley et al. 2000). This abundance underestimates the total number of pantropical spotted dolphins within the U.S. EEZ off Hawaii, because areas around the Northwestern

Hawaiian Islands (NWHI) and beyond 25 nautical miles from the main islands were not surveyed. Furthermore, the data on which this estimate was based are now over 5 years old. A 2002 shipboard line-transect survey of the entire Hawaiian Islands EEZ resulted in an abundance estimate of 10,260 (CV=0.41) pantropical spotted dolphins (Barlow 2003). This is currently the best available abundance estimate for pantropical spotted dolphins within the Hawaiian Islands EEZ.

No abundance estimates are currently available for pantropical spotted dolphins in U.S. EEZ waters of Palmyra Island; however, density estimates for pantropical spotted dolphins in other Pacific regions can provide a range of likely abundance estimates in this unsurveyed region. Published estimates of pantropical spotted dolphins (animals per km^2) in the Pacific are: 0.0046 (CV=0.41) for the U.S. EEZ of the Hawaiian Islands (Barlow 2003); 0.0407 (CV=0.45) for nearshore waters surrounding the main Hawaiian Islands (Mobley et al. 2000), 0.0678 (CV=0.15) and 0.1064 (CV=0.09) for the eastern tropical Pacific Ocean (Wade and Gerrodette 1993; Ferguson and Barlow 2003), and 0.0731 (CV=0.33) for the eastern tropical Pacific Ocean west of 120°W and north of 5°N (Ferguson and Barlow 2003). Applying the lowest and highest of these density estimates to U.S. EEZ waters surrounding Palmyra Island (area size = 347,216 km^2) yields a range of plausible abundance estimates of 1,590 - 36,928 pantropical spotted dolphins.

Minimum Population Estimate

The log-normal 20th percentile of the 2002 abundance estimate for the Hawaiian Islands EEZ (Barlow 2003) is 7,362 pantropical spotted dolphins. No minimum population estimate is currently available for waters surrounding Palmyra Island, but the pantropical spotted dolphin density estimates from other Pacific regions (Barlow 2003, Mobley et al. 2000, Wade and Gerrodette 1993, Ferguson and Barlow 2003; see above) can provide a range of likely values. The lognormal 20th percentiles of plausible abundance estimates for the Palmyra Island EEZ, based on the densities observed elsewhere, range from 1,141 - 34,238 pantropical spotted dolphins.

Current Population Trend

No data are available on current population trend.

CURRENT AND MAXIMUM NET PRODUCTIVITY RATES

No data are available on current or maximum net productivity rate.

POTENTIAL BIOLOGICAL REMOVAL

The potential biological removal (PBR) level for the Hawaiian pantropical spotted dolphin stock is calculated as the minimum population size (7,362) times one half the default maximum net growth rate for cetaceans (½ of 4%) times a recovery factor of 0.50 (for a species of unknown status with no known fishery mortality within the U.S. EEZ of the Hawaiian Islands; Wade and Angliss 1997), resulting in a PBR of 74 pantropical spotted dolphins per year. No separate PBR can presently be calculated for pantropical spotted dolphins within the Palmyra Island EEZ, but based on the range of plausible minimum abundance estimates (1,141 - 34,238), a recovery factor of 0.40 (for a species of unknown status with a fishery mortality and serious injury rate CV > 0.80 within the Palmyra Islands EEZ; Wade and Angliss 1997), and the default growth rate (½ of 4%), the PBR would likely fall between 9.1 and 274 pantropical spotted dolphins per year.

HUMAN-CAUSED MORTALITY AND SERIOUS INJURY

Fishery Information

Information on fishery-related mortality of cetaceans in Hawaiian waters is limited, but the gear types used in Hawaiian fisheries are responsible for marine mammal mortality and serious injury in other fisheries throughout U.S. waters. Gillnets appear to capture marine mammals wherever they are used, and float lines from lobster traps and longlines can be expected to occasionally entangle whales (Perrin et al. 1994a). Interactions with cetaceans have been reported for all Hawaiian pelagic fisheries (Nitta and Henderson 1993). Between 1994 and 2002 one pantropical spotted dolphin was observed entangled and killed in the Hawaii-based longline fishery within U.S. EEZ waters, with approximately 4-25% of all effort observed (Table 1; Forney 2004). During the 905 observed trips with 11,014 sets, the average take rate of pantropical spotted dolphins was one animal per 905 fishing trips, or one animal per 11,014 sets. Average 5-yr estimates of annual mortality and serious injury for pantropical spotted dolphins during 1998-2002 are zero outside of the U.S. EEZs, and 0.8 (CV=1.0) within the U.S. EEZ of Palmyra Island. No pantropical spotted dolphins were observed taken within the Hawaiian Islands EEZ during 1998-2002. One unidentified cetacean, which may have been a pantropical spotted dolphin, was also taken in this fishery within the EEZ of Palmyra Island (Figure 2, Forney 2004). Since 2001, the Hawaii-based longline fishery has undergone a

series of regulatory changes, primarily to protect sea turtles (NMFS 2001). Potential impacts of these regulatory changes on the rate of pantropical spotted dolphin takes are unknown. Interaction rates between dolphins and the NWHI bottomfish fishery have been estimated based on studies conducted in 1990-1993, indicating that an average of 2.67 dolphin interactions, most likely involving bottlenose and rough-toothed dolphins, occurred for every 1000 fish brought on board (Kobayashi and Kawamoto 1995). Fishermen claim interactions with dolphins who steal bait and catch are increasing. It is not known whether these interactions result in serious injury or mortality of dolphins, nor whether pantropical spotted dolphins are involved.

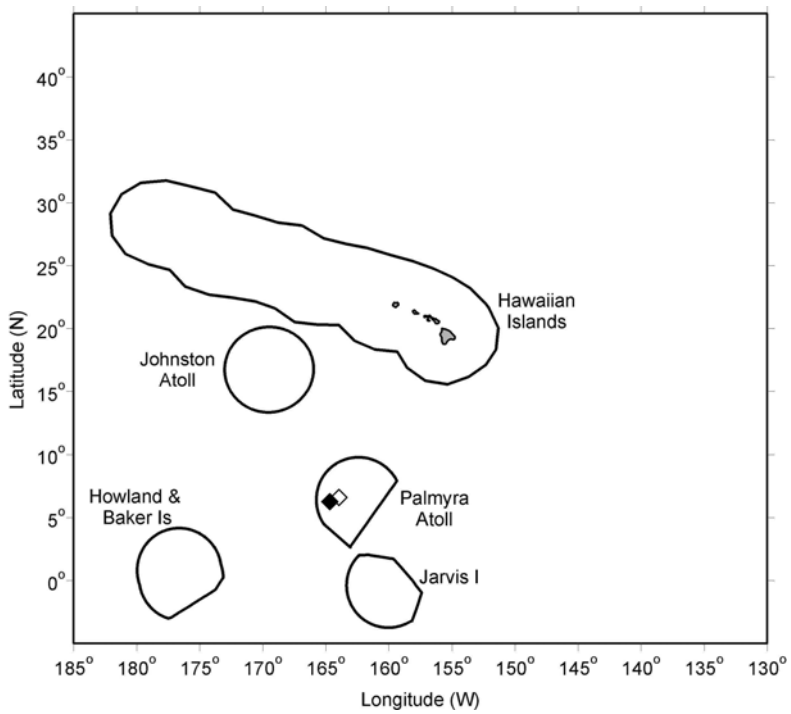

Figure 2. Locations of observed pantropical spotted dolphin take (filled diamond) and a possible take (open diamond) in the Hawaiian longline fishery, 1994-2002. Solid lines represent the U.S. EEZ. Set locations in this fishery are summarized in Appendix 1.

STATUS OF STOCK

The status of pantropical spotted dolphins in Hawaiian waters relative to OSP is unknown, and there are insufficient data to evaluate trends in abundance. No habitat issues are known to be of concern for this species. They are not listed as "threatened" or "endangered" under the Endangered Species Act (1973), nor as "depleted" under the MMPA. The Hawaiian stock of pantropical spotted dolphins is not considered strategic under the 1994 amendments to the MMPA, because the estimated rate of fisheries related mortality or serious injury within the Palmyra Island EEZ (0.8 animals per year) is less than the range of likely PBRs (9.1 – 274) for this region. Insufficient information is available to determine whether the total fishery mortality and serious injury for pantropical spotted dolphins is insignificant and approaching zero mortality and serious injury rate.

Table 1. Summary of available information on incidental mortality and serious injury of pantropical spotted dolphins (Hawaiian stock) in commercial fisheries, within and outside of the U.S. EEZs (Forney 2004). Mean annual takes are based on 1998-2002 data unless otherwise indicated.

Fishery Name	Year	Data Type	Percent Observer Coverage	Observed and estimated mortality and serious injury of pantropical spotted dolphins, by EEZ region								
				Outside of U.S. EEZs			Hawaiian Islands EEZ			Palmyra Island EEZ		
				Obs.	Estimated (CV)	Mean Annual Takes (CV)	Obs.	Estimated (CV)	Mean Annual Takes (CV)	Obs.	Estimated (CV)	Mean Annual Takes (CV)
Hawaii-based longline fishery	1998	observer data	4.6%	0	0	0 (-)	0	0 (-)		0	0 (-)	
	1999		3.5%	0	0	0 (-)	0	0 (-)		0	0 (-)	
	2000		11.8%	0	0	0 (-)	0	0 (-)		0	0 (-)	
	2001		22.7%	0	0	0 (-)	0	0 (-)	0 (-)	1	4 (1.0)	0.8 (1.0)
	2002		24.9%	0	0	0 (-)	0	0 (-)		0	0 (-)	
Minimum total annual takes within U.S. EEZ waters							0.8 (1.0)					

REFERENCES

Baird, R. W., Ligon, A. D., Hooker, S. K., and A. M. Gorgone. 2001. Subsurface and nighttime behaviour of pantropical spotted dolphins in Hawai'i. Can. J. Zool. 79:988-996.

Baird, R.W., McSweeney D.J., Webster, D.L., Gorgone, A.M., and Ligon, A.D. 2003. Studies of odontocete population structure in Hawaiian waters: Results of a survey through the main Hawaiian Islands in May and June 2003. Report prepared under contract #AB133F-02-CN-0106 to the Southwest Fisheries Science Center, National Marine Fisheries Service, 8604 La Jolla Shores Drive, La Jolla, CA 92037, USA. 25 pp.

Barlow, J. 2003. Cetacean abundance in Hawaiian waters during summer/fall 2002. Admin. Rep. LJ-03-13. Southwest Fisheries Science Center, National Marine Fisheries Service, 8604 La Jolla Shores Drive, La Jolla, CA 92037.

Chivers, S. NMFS, Southwest Fisheries Science Center, 8604 La Jolla Shores Drive, La Jolla, CA 92037.

Dizon, A. E., W. F. Perrin, and P. A. Akin. 1994. Stocks of dolphins *(Stenella* spp. and *Delphinus delphis*) in the eastern tropical Pacific: a phylogeographic classification. NOAA Tech. Rep. NMFS 119, 20 pp.

Ferguson, M. C. and J. Barlow. 2003. Addendum: Spatial distribution and density of cetaceans in the eastern tropical Pacific Ocean based on summer/fall research vessel surveys in 1986-96. Administrative Report LJ-01-04 (addendum), Southwest Fisheries Science Center, National Marine Fisheries Service, 8604 La Jolla Shores Drive, La Jolla, CA 92037.

Forney, K.A. 2004. Estimates of cetacean mortality and injury in two U.S. Pacific longline fisheries, 1994_2002. Admin. Rep. LJ-04-07. Southwest Fisheries Science Center, National Marine Fisheries Service, 8604 La Jolla Shores Drive, La Jolla, CA 92037. 17 pp.

Kobayashi, D. R. and K. E. Kawamoto. 1995. Evaluation of shark, dolphin, and monk seal interactions with Northwestern Hawaiian Island bottomfishing activity: a comparison of two time periods and an estimate of economic impacts. Fisheries Research 23: 11-22.

Maldini, D., L. Mazzuca, and S. Atkinson. 2005. Odontocete stranding patterns in the Main Hawaiian Islands (1937-2002): How do they compare with live animal surveys? Pacific Science 59(1):55-67.

Miyashita, T. 1993. Abundance of dolphin stocks in the western North Pacific taken by the Japanese drive fishery. Rep. Int. Whal. Commn. 43:417-437.

Mobley, J. R. , Jr, S. S. Spitz, K. A. Forney, R. A. Grotefendt, and P. H. Forestall. 2000. Distribution and abundance of odontocete species in Hawaiian waters: preliminary results of 1993-98 aerial surveys Admin. Rep. LJ-00-14C. Southwest Fisheries Science Center, National Marine Fisheries Service, P.O. Box 271, La Jolla, CA 92038. 26 pp.

Nitta, E. 1991. The marine mammal stranding network for Hawaii: an overview. *In*: J.E. Reynolds III, D.K. Odell (eds.), Marine Mammal Strandings in the United States, pp.56-62. NOAA Tech. Rep. NMFS 98, 157 pp.

Nitta, E. and J. R. Henderson. 1993. A review of interactions between Hawaii's fisheries and protected species. Mar. Fish. Rev. 55(2):83-92.

NMFS 2001. Western Pacific Pelagic Fisheries Biological Opinion. Available from Pacific Islands Region, 1602 Kapiolani Blvd, Suite 1110, Honolulu, HI 96814 (http://swr.nmfs.noaa.gov/pir).

Norris, K. S., B. Würsig, R. S. Wells, and M. Würsig. 1994. The Hawaiian Spinner Dolphin. University of California Press, 408 pp.

Norris, K. S. and T. P. Dohl. 1980. Behavior of the Hawaiian spinner dolphin, *Stenella longirostris*. Fish. Bull. 77:821-849.

Perrin, W. F. 1975. Variation of spotted and spinner porpoise (genus *Stenella*) in the eastern tropical Pacific and Hawaii. Bull. Scripps Inst. Oceanogr. 21, 206 pp.

Perrin, W. F. and A. A. Hohn. 1994. Pantropical spotted dolphin *Stenella attenuata*. *In*: S. H. Ridgway and R. Harrison (eds.), Handbook of Marine Mammals, Vol.5: The First Book of Dolphins, pp 71-98. Academic Press, 416 pp.

Perrin, W.F., G. P. Donovan and J. Barlow. 1994a. Gillnets and Cetaceans. Rep. Int. Whal. Commn., Special Issue 15, 629 pp.

Perrin, W. F., G. D. Schnell, D. J. Hough, J. W. Gilpatrick, Jr., and J. V. Kashiwada. 1994b. Re-examination of geographical variation in cranial morphology of the pantropical spotted dolphin, *Stenella attenuata*, in the eastern Pacific. Fish. Bull. 92:324-346.

Shallenberger, E.W. 1981. The status of Hawaiian cetaceans. Final report to U.S. Marine Mammal Commission. MMC-77/23, 79pp.

Wade, P. R. and R. P. Angliss. 1997. Guidelines for Assessing Marine Mammal Stocks: Report of the GAMMS Workshop April 3-5, 1996, Seattle, Washington. U. S. Dep. Commer., NOAA Tech. Memo. NMFS-OPR-12. 93 pp.

Wade, P. R. and T. Gerrodette. 1993. Estimates of cetacean abundance and distribution in the eastern tropical Pacific. Rep. Int. Whal. Commn. 43:477-493.

Revised 03/15/2005

SPINNER DOLPHIN (*Stenella longirostris*): Hawaiian Stock

STOCK DEFINITION AND GEOGRAPHIC RANGE

Spinner dolphins are found throughout the world in tropical and warm-temperate waters (Perrin and Gilpatrick 1994). They are common and abundant throughout the entire Hawaiian archipelago (Shallenberger 1981; Norris and Dohl 1980; Norris et al. 1994), and 26 strandings have been reported (Maldini 2005). Recent sighting locations from a 2002 shipboard survey of waters within the U.S. Exclusive Economic Zone (EEZ) of the main Hawaiian Islands (Barlow 2003) are shown in Figure 1. There is some suggestion from an intensive study of spinner dolphins off the Kona Coast of Hawaii that the waters surrounding this island may have a large, relatively stable "resident" population (Norris et al. 1994). Currently, it is not known whether spinner dolphins regularly move between islands or island groups, or whether separate populations may exist.

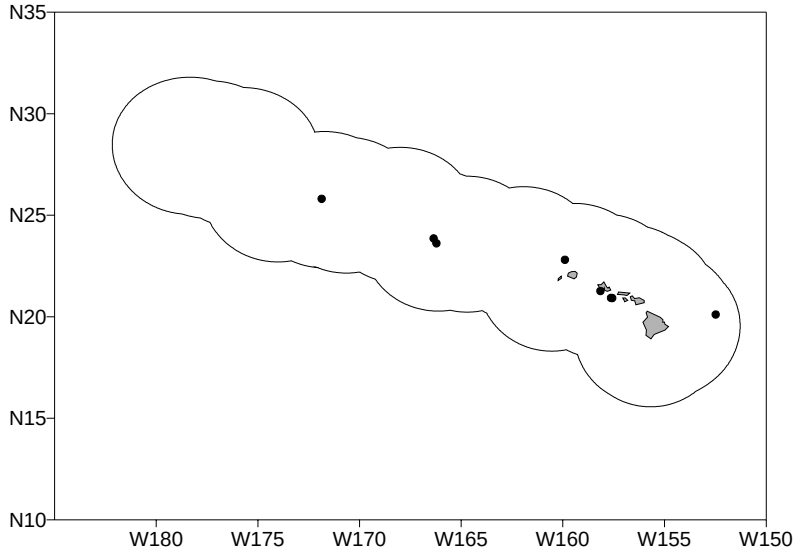

Figure 1. Spinner dolphin sighting locations during the 2002 shipboard cetacean survey of U.S. EEZ waters surrounding the Hawaiian Islands (Barlow 2003; see Appendix 2 for details on timing and location of survey effort). Outer line indicates approximate boundary of survey area and U.S. EEZ.

Hawaiian spinner dolphins belong to a stock that is separate from those involved in the tuna purse-seine fishery in the eastern tropical Pacific (Perrin 1975; Dizon et al. 1994). The Hawaiian form is referable to the subspecies *S. longirostris longirostris*, which occurs pantropically (Perrin 1990). For the Marine Mammal Protection Act (MMPA) stock assessment reports, there is a single Pacific management stock including only animals found within the U.S. EEZ of the Hawaiian Islands. Spinner dolphins involved in eastern tropical Pacific tuna purse-seine fisheries are managed separately under the MMPA.

POPULATION SIZE

Although spinner dolphins are clearly among the most abundant cetaceans in Hawaiian waters, previously available population estimates apply only to the west coast of Hawaii. Norris et al. (1994) photo-identified 192 individuals along the west coast of Hawaii and estimated 960 animals for this area in 1979-1980. Östman (1994) photoidentified 677 individual spinner dolphins in the same area from 1989 to 1992. Using the same estimation procedures as Norris et al. (1994), Östman (1994) estimated a population size of 2,334 for his study area along the Kona coast of Hawaii. As part of the Marine Mammal Research Program of the Acoustic Thermometry of Ocean Climate (ATOC) study, a total of twelve aerial surveys were conducted within about 25 nmi of the main Hawaiian Islands in 1993, 1995 and 1998. An abundance estimate of 3,184 (CV=0.37) spinner dolphins was calculated from the combined survey data (Mobley et al. 2000). This study underestimated the total number of spinner dolphins within the U.S. EEZ off Hawaii, because areas around the Northwestern Hawaiian Islands (NWHI) and beyond 25 nautical miles from the main islands were not surveyed. Furthermore, the data on which this estimate was based are now over 5 years old. A 2002 shipboard line-transect survey of the entire Hawaiian Islands EEZ resulted in an abundance estimate of 2,805 (CV=0.66) spinner dolphins (Barlow 2003). This is currently the best available abundance estimate for this stock, but it may be negatively biased because relatively little survey effort occurred in nearshore areas where these dolphins are abundant. Nearshore aerial surveys are currently being conducted for this species.

Minimum Population Estimate

The log-normal 20th percentile of the 2002 abundance estimate is 1,690 spinner dolphins.

Current Population Trend

No data on current population trend are available.

CURRENT AND MAXIMUM NET PRODUCTIVITY RATES

No information on current or maximum net productivity rate is currently available for the Hawaiian stock.

POTENTIAL BIOLOGICAL REMOVAL

The potential biological removal (PBR) level for this stock is calculated as the minimum population size (1,690) times one half the default maximum net growth rate for cetaceans (½ of 4%) times a recovery factor of 0.50 (for a species of unknown status with no estimated fishery mortality or serious injury within the U.S. EEZ of the Hawaiian Islands; Wade and Angliss 1997), resulting in a PBR of 17 spinner dolphins per year.

HUMAN-CAUSED MORTALITY AND SERIOUS INJURY

Fishery Information

Information on fishery-related mortality of cetaceans in Hawaiian waters is limited, but the gear types used in Hawaiian fisheries are responsible for marine mammal mortality and serious injury in other fisheries throughout U.S. waters. Gillnets appear to capture marine mammals wherever they are used, and float lines from lobster traps and longlines can be expected to occasionally entangle whales (Perrin et al. 1994). In Hawaii, some entanglements of spinner dolphins have been observed (Nitta and Henderson 1993; NMFS/PIR, unpublished data), but no estimate of annual human-caused mortality and serious injury is available, because the nearshore gillnet fisheries are not observed or monitored.

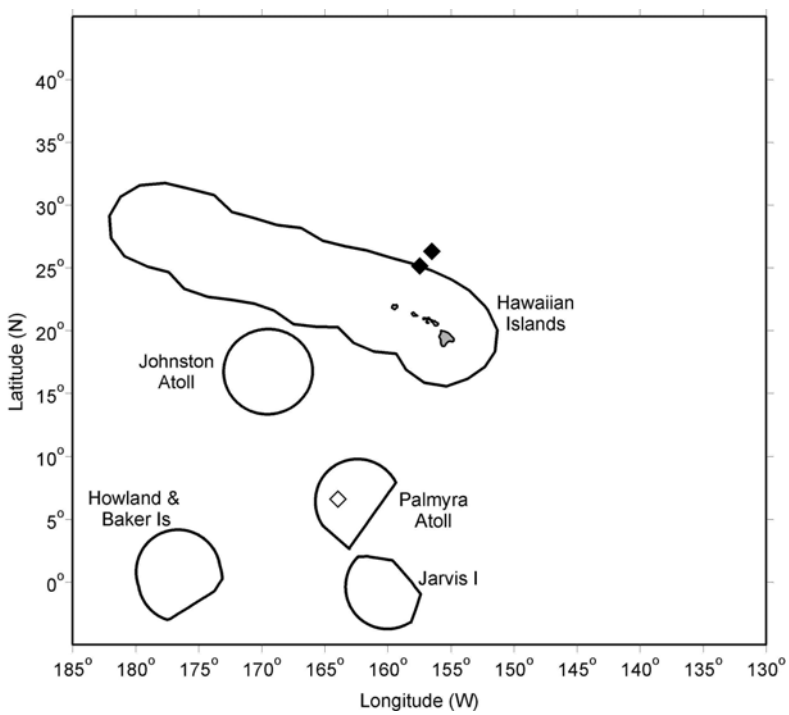

Figure 2. Locations of observed spinner dolphin takes (filled diamonds) and possible takes of this species (open diamond) in the Hawaii-based longline fishery, 1994-2002. Solid lines represent the U.S. EEZ. Set locations in this fishery are summarized in Appendix 1.

Interactions with cetaceans have been reported for all Hawaiian pelagic fisheries (Nitta and Henderson 1993). Between 1994 and 2002, two spinner dolphins were observed hooked or entangled in the Hawaii-based longline fishery, with approximately 4-25% of all effort observed (Forney 2004). During the 905 observed trips with 11,014 sets, the average interaction rate of spinner dolphins was one animal per 453 fishing trips, or one animal per 5,507 sets. Neither of the animals caught was considered seriously injured (Forney 2004), based on an evaluation of the observer's description of the interaction and following established guidelines for assessing serious injury in marine mammals (Angliss and Demaster 1998). The average 5-yr estimate of annual mortality and serious injury within the Hawaiian Islands EEZ during 1998-2002 is zero spinner dolphins. One additional unidentified cetacean, which may have been a spinner dolphin, was taken in this fishery within the U.S. EEZ surrounding Palmyra Island (Figure 2, Forney 2004). Since 2001, the Hawaii-based longline fishery has undergone a series of regulatory changes, primarily to protect sea turtles (NMFS 2001). Potential impacts of these regulatory changes on the rate of spinner dolphin takes are unknown.

Interaction rates between dolphins and the NWHI bottomfish fishery have been estimated based on studies conducted in 1990-1993, indicating that an average of 2.67 dolphin interactions, most likely involving bottlenose and rough-toothed dolphins, occurred for every 1000 fish brought on board (Kobayashi and Kawamoto 1995).

Fishermen claim interactions with dolphins who steal bait and catch are increasing. It is not known whether these interactions result in serious injury or mortality of dolphins, nor whether spinner dolphins are involved.

STATUS OF STOCK

The status of spinner dolphins in Hawaiian waters relative to OSP is unknown, and there are insufficient data to evaluate trends in abundance. A habitat issue of increasing concern is the potential effect of swim-with-dolphin programs and other tourism activities on spinner dolphins around the main Hawaiian Islands. Spinner dolphins are not listed as "threatened" or "endangered" under the Endangered Species Act (1973), nor as "depleted" under the MMPA. The Hawaiian stock of spinner dolphins is not considered a strategic stock under the 1994 amendments to the MMPA, because the estimated rate of mortality and serious injury within the Hawaiian Islands EEZ is zero. However, there is no systematic monitoring of gillnet fisheries that may take this species. Insufficient information is available to determine whether the total fishery mortality and serious injury for spinner dolphins is insignificant and approaching zero mortality and serious injury rate.

REFERENCES

Angliss, R. P. and D. P. DeMaster. 1998. Differentiating Serious and Non_Serious Injury of Marine Mammals Taken Incidental to Commercial Fishing Operations: Report of the Serious Injury Workshop 1_2 April 1997, Silver Spring, Maryland. U. S. Dep. Commer., NOAA Tech. Memo. NMFS-OPR-13. 48 pp.

Barlow, J. 2003. Cetacean abundance in Hawaiian waters during summer/fall 2002. Admin. Rep. LJ-03-13. Southwest Fisheries Science Center, National Marine Fisheries Service, 8604 La Jolla Shores Drive, La Jolla, CA 92038.

Dizon, A. E., W. F. Perrin, and P. A. Akin. 1994. Stocks of dolphins *(Stenella* spp. and *Delphinus delphis*) in the eastern tropical Pacific: a phylogeographic classification. NOAA Tech. Rep. NMFS 119, 20 pp.

Forney, K.A. 2004. Estimates of cetacean mortality and injury in two U.S. Pacific longline fisheries, 1994_2002. Admin. Rep. LJ-04-07. Southwest Fisheries Science Center, National Marine Fisheries Service, 8604 La Jolla Shores Drive, La Jolla, CA 92037. 17 pp.

Kobayashi, D. R. and K. E. Kawamoto. 1995. Evaluation of shark, dolphin, and monk seal interactions with Northwestern Hawaiian Island bottomfishing activity: a comparison of two time periods and an estimate of economic impacts. Fisheries Research 23: 11-22.

Maldini, D., L. Mazzuca, and S. Atkinson. 2005. Odontocete stranding patterns in the Main Hawaiian Islands (1937-2002): How do they compare with live animal surveys? Pacific Science 59(1):55-67.

Mobley, J. R. , Jr, S. S. Spitz, K. A. Forney, R. A. Grotefendt, and P. H. Forestall. 2000. Distribution and abundance of odontocete species in Hawaiian waters: preliminary results of 1993-98 aerial surveys Admin. Rep. LJ-00-14C. Southwest Fisheries Science Center, National Marine Fisheries Service, P.O. Box 271, La Jolla, CA 92038. 26 pp.

Nitta, E. and J. R. Henderson. 1993. A review of interactions between Hawaii's fisheries and protected species. Mar. Fish. Rev. 55(2):83-92.

Norris, K. S., B. Würsig, R. S. Wells, and M. Würsig. 1994. The Hawaiian Spinner Dolphin. University of California Press, 408 pp.

Norris, K. S. and T. P. Dohl. 1980. Behavior of the Hawaiian spinner dolphin, *Stenella longirostris*. Fish. Bull. 77:821-849.

NMFS, Pacific Islands Region, Observer Program, 1602 Kapiolani Blvd, Suite 1110, Honolulu, HI 96814.

NMFS 2001. Western Pacific Pelagic Fisheries Biological Opinion. Available from Pacific Islands Region, 1602 Kapiolani Blvd, Suite 1110, Honolulu, HI 96814 (http://swr.nmfs.noaa.gov/pir).

Östman, J. S. O. 1994. Social organization and social behavior of Hawaiian spinner dolphins *(Stenella longirostris)*. Ph.D. dissertation, University of California, Santa Cruz, 114 pp.

Perrin, W. F. 1975. Variation of spotted and spinner porpoise (genus *Stenella*) in the eastern tropical Pacific and Hawaii. Bull. Scripps Inst. Oceanogr. 21, 206 pp.

Perrin, W. F. 1990. Subspecies of *Stenella longirostris* (Mammalia: Cetacea: Delphinidae). Proc. Biol. Soc. Wash. 103:453-463.

Perrin, W. F. and J. W. Gilpatrick, Jr. 1994. Spinner dolphin *Stenella longirostris* (Gray, 1828). *In*: S. H. Ridgway and R. Harrison (eds.), Handbook of Marine Mammals, Vol.5: The First Book of Dolphins, pp. 99-128. Academic Press, 416 pp.

Perrin, W.F., G. P. Donovan and J. Barlow. 1994. Gillnets and Cetaceans. Rep. Int. Whal. Commn., Special Issue 15, 629 pp.

Shallenberger, E.W. 1981. The status of Hawaiian cetaceans. Final report to U.S. Marine Mammal Commission. MMC-77/23, 79pp.

Wade, P. R. and R. P. Angliss. 1997. Guidelines for Assessing Marine Mammal Stocks: Report of the GAMMS Workshop April 3-5, 1996, Seattle, Washington. U. S. Dep. Commer., NOAA Tech. Memo. NMFS-OPR-12. 93 pp.

Revised 03/15//2005

STRIPED DOLPHIN (*Stenella coeruleoalba*): Hawaiian Stock

STOCK DEFINITION AND GEOGRAPHIC RANGE

Striped dolphins are found in tropical to warm-temperate waters throughout the world (Perrin et al. 1994b). They have been documented in the Hawaiian Islands from 20 strandings (Nitta 1991, Maldini 2005), although sightings have historically been infrequent (Shallenberger 1981, Mobley et al. 2000). A comprehensive shipboard survey of the Hawaiian Exclusive Economic Zone (EEZ), resulted in 15 sightings of striped dolphins (Figure 1; Barlow 2003).

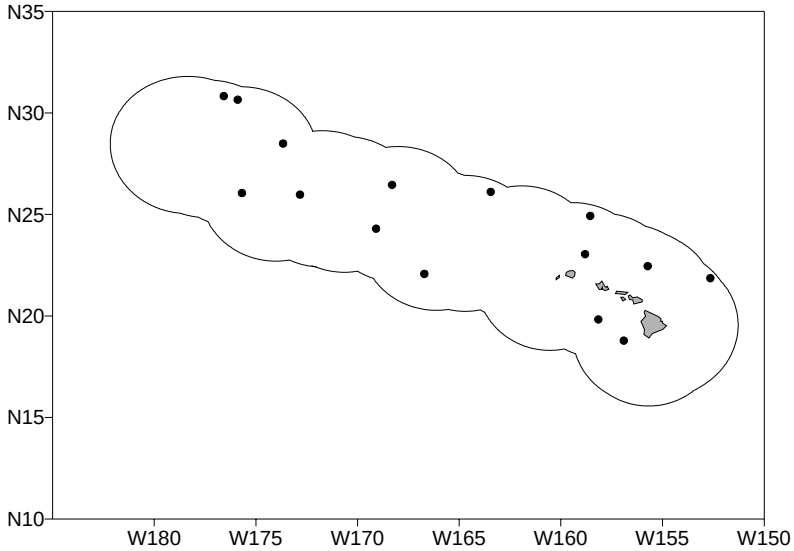

Figure 1. Striped dolphin sighting locations during the 2002 shipboard survey of U.S. EEZ waters surrounding the Hawaiian Islands (Barlow 2003; see Appendix 2 for details on timing and location of survey effort). Outer line represents approximate boundary of survey area and U.S. EEZ.

Striped dolphins have been intensively exploited in the western North Pacific, where three migratory stocks are provisionally recognized (Kishiro and Kasuya 1993). In the eastern Pacific all striped dolphins are provisionally considered to belong to a single stock (Dizon et al. 1994). For the Marine Mammal Protection Act (MMPA) stock assessment reports, striped dolphins within the Pacific U.S. EEZ are divided into two discrete, non-contiguous areas: 1) waters off California, Oregon and Washington, and 2) waters around Hawaii (this report). Striped dolphins involved in eastern tropical Pacific tuna purse-seine fisheries are managed separately under the MMPA.

POPULATION SIZE

Population estimates are available for Japanese waters (Miyashita 1993) and the eastern tropical Pacific (Wade and Gerrodette 1993), but it is not known whether any of these animals are part of the same population that occurs around the Hawaiian Islands. As part of the Marine Mammal Research Program of the Acoustic Thermometry of Ocean Climate (ATOC) study, a total of twelve aerial surveys were conducted within about 25 nmi of the main Hawaiian Islands in 1993, 1995 and 1998. An abundance estimate of 114 (CV=1.19) striped dolphins was calculated from the combined survey data (Mobley et al. 2000). This study underestimated the total number of striped dolphins within the U.S. EEZ off Hawaii, because areas around the Northwestern Hawaiian Islands (NWHI) and beyond 25 nautical miles from the main islands were not surveyed. Furthermore, the data on which this estimate was based are now over 5 years old. A 2002 shipboard line-transect survey of the entire Hawaiian Islands EEZ resulted in an abundance estimate of 10,385 (CV=0.48) striped dolphins (Barlow 2003). This is currently the best available abundance estimate for this stock.

Minimum Population Estimate

The log-normal 20th percentile of the 2002 abundance estimate is 7,078 striped dolphins.

Current Population Trend

No data are available on current population trend.

CURRENT AND MAXIMUM NET PRODUCTIVITY RATES

No data are available on current or maximum net productivity rate.

POTENTIAL BIOLOGICAL REMOVAL

The potential biological removal (PBR) level for this stock is calculated as the minimum population size (7,078) times one half the default maximum net growth rate for cetaceans (½ of 4%) times a recovery factor of 0.50 (for a species of unknown status with no known fishery mortality; Wade and Angliss 1997), resulting in a PBR of 71 striped dolphins per year.

HUMAN-CAUSED MORTALITY AND SERIOUS INJURY

Fishery Information

Information on fishery-related mortality and serious injury of cetaceans in Hawaiian waters is limited, but the gear types used in Hawaiian fisheries are responsible for marine mammal mortality and serious injury in other fisheries throughout U.S. waters. Gillnets appear to capture marine mammals wherever they are used, and float lines from lobster traps and longlines can be expected to occasionally entangle whales (Perrin et al. 1994a).

Interactions with cetaceans have been reported for all Hawaiian pelagic fisheries (Nitta and Henderson 1993), but no interactions with striped dolphins have been documented. None were observed hooked or entangled in the Hawaii-based longline fishery between 1994 and 2002, with approximately 4-25% of all effort observed (Forney 2004). Interaction rates between dolphins and the NWHI bottomfish fishery have been estimated based on studies conducted in 1990-1993, indicating that an average of 2.67 dolphin interactions, most likely involving bottlenose and rough-toothed dolphins, occurred for every 1000 fish brought on board (Kobayashi and Kawamoto 1995). Fishermen claim interactions with dolphins who steal bait and catch are increasing. It is not known whether these interactions result in serious injury or mortality of dolphins, nor whether striped dolphins are involved.

STATUS OF STOCK

The status of striped dolphins in Hawaiian waters relative to OSP is unknown, and there are insufficient data to evaluate trends in abundance. No habitat issues are known to be of concern for this species. They are not listed as “threatened” or “endangered” under the Endangered Species Act (1973), nor as “depleted” under the MMPA. The Hawaiian stock of striped dolphins is not considered strategic under the 1994 amendments to the MMPA given the absence of reported fisheries related mortality. Insufficient information is available to determine whether the total fishery mortality and serious injury for striped dolphins is insignificant and approaching zero mortality and serious injury rate.

REFERENCES

Barlow, J. 2003. Cetacean abundance in Hawaiian waters during summer/fall 2002. Admin. Rep. LJ-03-13. Southwest Fisheries Science Center, National Marine Fisheries Service, 8604 La Jolla Shores Drive, La Jolla, CA 92037.

Dizon, A. E., W. F. Perrin, and P. A. Akin. 1994. Stocks of dolphins *(Stenella* spp. and *Delphinus delphis*) in the eastern tropical Pacific: a phylogeographic classification. NOAA Tech. Rep. NMFS 119, 20 pp.

Forney, K.A. 2004. Estimates of cetacean mortality and injury in two U.S. Pacific longline fisheries, 1994_2002. Admin. Rep. LJ-04-07. Southwest Fisheries Science Center, National Marine Fisheries Service, 8604 La Jolla Shores Drive, La Jolla, CA 92037. 17 pp.

Kishiro, T. and T. Kasuya. 1993. Review of Japanese dolphin drive fisheries and their status. Rep. Int. Whal. Commn. 43:439-452.

Kobayashi, D. R. and K. E. Kawamoto. 1995. Evaluation of shark, dolphin, and monk seal interactions with Northwestern Hawaiian Island bottomfishing activity: a comparison of two time periods and an estimate of economic impacts. Fisheries Research 23: 11-22.

Maldini, D., L. Mazzuca, and S. Atkinson. 2005. Odontocete stranding patterns in the Main Hawaiian Islands (1937-2002): How do they compare with live animal surveys? Pacific Science 59(1):55-67.

Miyashita, T. 1993. Abundance of dolphin stocks in the western North Pacific taken by the Japanese drive fishery. Rep. Int. Whal. Commn. 43:417-437.

Mobley, J. R. , Jr, S. S. Spitz, K. A. Forney, R. A. Grotefendt, and P. H. Forestall. 2000. Distribution and abundance of odontocete species in Hawaiian waters: preliminary results of 1993-98 aerial surveys Admin. Rep. LJ-00-14C. Southwest Fisheries Science Center, National Marine Fisheries Service, P.O. Box 271, La Jolla, CA 92038. 26 pp.

Nitta, E. 1991. The marine mammal stranding network for Hawaii: an overview. *In*: J.E. Reynolds III, D.K. Odell (eds.), Marine Mammal Strandings in the United States, pp.56-62. NOAA Tech. Rep. NMFS 98, 157 pp.

Nitta, E. and J. R. Henderson. 1993. A review of interactions between Hawaii's fisheries and protected species. Mar. Fish. Rev. 55(2):83-92.

Perrin, W.F., G. P. Donovan and J. Barlow. 1994a. Gillnets and Cetaceans. Rep. Int. Whal. Commn., Special Issue 15, 629 pp.

Perrin, W. F., C. E. Wilson, and F. I. Archer, II. 1994b. Striped dolphin *Stenella coeruleoalba* (Meyen, 1833). *In*: S. H. Ridgway and R. Harrison (eds.), Handbook of Marine Mammals, Vol.5: The First Book of Dolphins, pp 129-159. Academic Press, 416 pp.

Shallenberger, E.W. 1981. The status of Hawaiian cetaceans. Final report to U.S. Marine Mammal Commission. MMC-77/23, 79pp.

Wade, P. R. and R. P. Angliss. 1997. Guidelines for Assessing Marine Mammal Stocks: Report of the GAMMS Workshop April 3-5, 1996, Seattle, Washington. U. S. Dep. Commer., NOAA Tech. Memo. NMFS-OPR-12. 93 pp.

Wade, P. R. and T. Gerrodette. 1993. Estimates of cetacean abundance and distribution in the eastern tropical Pacific. Rep. Int. Whal. Commn. 43:477-493.

Revised 03/15/2005

FRASER'S DOLPHIN (*Lagenodelphis hosei*): Hawaiian Stock

STOCK DEFINITION AND GEOGRAPHIC RANGE

Fraser's dolphins are distributed worldwide in tropical waters (Perrin et al. 1994b). They have only recently been documented within the U.S. Exclusive Economic Zone (EEZ) of the Hawaiian Islands, during a 2002 cetacean survey (Barlow 2003, Figure 1). No strandings of Fraser's dolphins have been documented in the Hawaiian Islands (Nitta 1991; Maldini 2005). For the Marine Mammal Protection Act (MMPA) stock assessment reports, there is a single Pacific management stock including only animals found within the U.S. EEZ of the Hawaiian Islands.

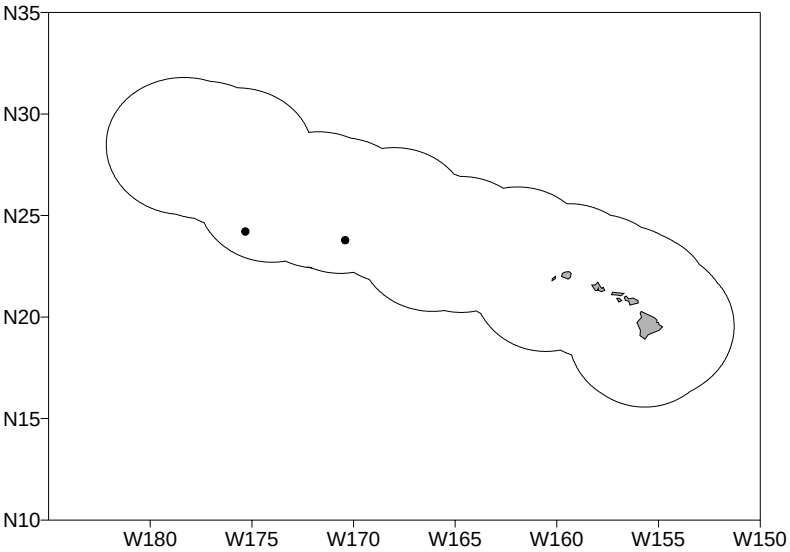

Figure 1. Fraser's dolphin sighting locations during the 2002 shipboard cetacean survey of U.S. waters surrounding the Hawaiian Islands (Barlow 2003; see Appendix 2 for details on timing and location of survey effort). Outer line indicates approximate boundary of survey area and U.S. EEZ.

POPULATION SIZE

Population estimates for Fraser's dolphins have been made in the eastern tropical Pacific (Wade and Gerrodette 1993), but it is not known whether these animals are part of the same population that occurs around the Hawaiian Islands and in the central North Pacific. No sightings of this species were made during twelve aerial surveys, conducted as part of the Marine Mammal Research Program of the Acoustic Thermometry of Ocean Climate (ATOC) study, within about 25 nmi of the main Hawaiian Islands in 1993, 1995 and 1998 (Mobley et al. 2000). A 2002 shipboard line-transect survey of the entire Hawaiian Islands EEZ resulted in an abundance estimate of 16,836 (CV=1.11) Fraser's dolphins (Barlow 2003). This is currently the best available abundance estimate for this stock.

Minimum Population Estimate

The log-normal 20th percentile of the 2002 abundance estimate is 7,917 Fraser's dolphins.

Current Population Trend

No data are available on current population trend.

CURRENT AND MAXIMUM NET PRODUCTIVITY RATES

No data are available on current or maximum net productivity rate for the Hawaiian stock of Fraser's dolphin.

POTENTIAL BIOLOGICAL REMOVAL

The potential biological removal (PBR) level for this stock of Fraser's dolphin is calculated as the minimum population size (7,917) times one half the default maximum net growth rate for cetaceans (½ of 4%) times a recovery factor of 0.50 (for a stock of unknown status with no known fishery mortality or serious injury within the Hawaiian Islands EEZ; Wade and Angliss 1997), resulting in a PBR of 79 Fraser's dolphins per year.

HUMAN CAUSED MORTALITY AND SERIOUS INJURY

Fishery Information

Information on fishery-related mortality and serious injury of cetaceans in Hawaiian waters is limited, but the gear types used in Hawaiian fisheries are responsible for marine mammal mortality and serious injury in other fisheries throughout U.S. waters. Gillnets appear to capture marine mammals wherever they are used, and float lines from lobster traps and longlines can be expected to occasionally entangle whales (Perrin et al. 1994a). Interactions with cetaceans have been reported for all Hawaiian pelagic fisheries (Nitta and Henderson 1993), but none of these interactions are known to have involved Fraser's dolphins. None were observed hooked or entangled in the Hawaii-based longline fishery between 1994 and 2002, with approximately 4-25% of all effort observed (Forney 2004). Interaction rates between dolphins and the NWHI bottomfish fishery have been estimated based on studies conducted in 1990-1993, indicating that an average of 2.67 dolphin interactions, most likely involving bottlenose and rough-toothed dolphins, occurred for every 1000 fish brought on board (Kobayashi and Kawamoto 1995). Fishermen claim interactions with dolphins who steal bait and catch are increasing. It is not known whether these interactions result in serious injury or mortality of dolphins, nor whether Fraser's dolphins are involved.

STATUS OF STOCK

The status of Fraser's dolphins in Hawaiian waters relative to OSP is unknown, and there are insufficient data to evaluate trends in abundance. No habitat issues are known to be of concern for this species. They are not listed as "threatened" or "endangered" under the Endangered Species Act (1973), nor as "depleted" under the MMPA. The Hawaiian stock of Fraser's dolphins is not considered strategic under the 1994 amendments to the MMPA, because there has been no reported fisheries related mortality or serious injury within the U.S. EEZ of the Hawaiian Islands. Insufficient information is available to determine whether the total fishery mortality and serious injury for Fraser's dolphins is insignificant and approaching zero mortality and serious injury rate.

REFERENCES

Barlow, J. 2003. Cetacean abundance in Hawaiian waters during summer/fall 2002. Admin. Rep. LJ-03-13. Southwest Fisheries Science Center, National Marine Fisheries Service, 8604 La Jolla Shores Drive, La Jolla, CA 92037.

Forney, K.A. 2004. Estimates of cetacean mortality and injury in two U.S. Pacific longline fisheries, 1994_2002. Admin. Rep. LJ-04-07. Southwest Fisheries Science Center, National Marine Fisheries Service, 8604 La Jolla Shores Drive, La Jolla, CA 92037. 17 pp.

Kobayashi, D. R. and K. E. Kawamoto. 1995. Evaluation of shark, dolphin, and monk seal interactions with Northwestern Hawaiian Island bottomfishing activity: a comparison of two time periods and an estimate of economic impacts. Fisheries Research 23: 11-22.

Maldini, D., L. Mazzuca, and S. Atkinson. 2005. Odontocete stranding patterns in the Main Hawaiian Islands (1937-2002): How do they compare with live animal surveys? Pacific Science 59(1):55-67.

Mobley, J. R. , Jr, S. S. Spitz, K. A. Forney, R. A. Grotefendt, and P. H. Forestall. 2000. Distribution and abundance of odontocete species in Hawaiian waters: preliminary results of 1993-98 aerial surveys Admin. Rep. LJ-00-14C. Southwest Fisheries Science Center, National Marine Fisheries Service, P.O. Box 271, La Jolla, CA 92038. 26 pp.

Nitta, E. 1991. The marine mammal stranding network for Hawaii: an overview. *In*: J.E. Reynolds III, D.K. Odell (eds.), Marine Mammal Strandings in the United States, pp.56-62. NOAA Tech. Rep. NMFS 98, 157 pp.

Nitta, E. and J. R. Henderson. 1993. A review of interactions between Hawaii's fisheries and protected species. Mar. Fish. Rev. 55(2):83-92.

Perrin, W.F., G. P. Donovan and J. Barlow. 1994a. Gillnets and Cetaceans. Rep. Int. Whal. Commn., Special Issue 15, 629 pp.

Perrin, W.F., S. Leatherwood and A. Collet. 1994b. Fraser's dolphin *Lagenodelphis hosei* (Fraser 1956). Pages 225-240 *In:* S. H. Ridgway and R. Harrison (eds) Handbook of Marine Mammals, Vol. 5: The first book of dolphins. Academic Press, London. 416 pp.

Wade, P. R. and R. P. Angliss. 1997. Guidelines for Assessing Marine Mammal Stocks: Report of the GAMMS Workshop April 3-5, 1996, Seattle, Washington. U. S. Dept. Commer., NOAA Tech. Memo. NMFS-OPR-12. 93 pp.

Wade, P. R. and T. Gerrodette. 1993. Estimates of cetacean abundance and distribution in the eastern tropical Pacific. Rep. Int. Whal. Commn. 43:477-493.

Revised 03/15/2005

MELON-HEADED WHALE (*Peponocephala electra*): Hawaiian Stock

STOCK DEFINITION AND GEOGRAPHIC RANGE

Melon-headed whales are found in tropical and warm-temperate waters throughout the world. The distribution of reported sightings suggests that the oceanic habitat of this species is primarily equatorial waters (Perryman et al. 1994). Small numbers have been taken in the eastern tropical Pacific, and they are occasionally killed in direct fisheries in Japan and elsewhere in the western Pacific. Large herds are seen regularly in Hawaiian waters, especially off the Waianae coast of Oahu, the north Kohala coast of Hawaii, and the leeward coast of Lanai (Shallenberger 1981). A comprehensive shipboard survey of the Hawaiian Exclusive Economic Zone (EEZ), resulted in only one sighting of melon-headed whales (Figure 1; Barlow 2003). Inter-island movements from Kauai to Hawaii have been documented and genetic samples from at least 82 animals are available for future stock structure analyses (R.W. Baird, pers. comm.). Little is known about this species elsewhere in its range, and most knowledge about its biology comes from mass strandings (Perryman et al. 1994). Fourteen strandings are known from Hawaii (Nishiwaki and Norris 1966; Shallenberger 1981; Nitta 1991; Maldini 2005). For the Marine Mammal Protection Act (MMPA) stock assessment reports, there is a single Pacific management stock including only animals found within the U.S. EEZ of the Hawaiian Islands.

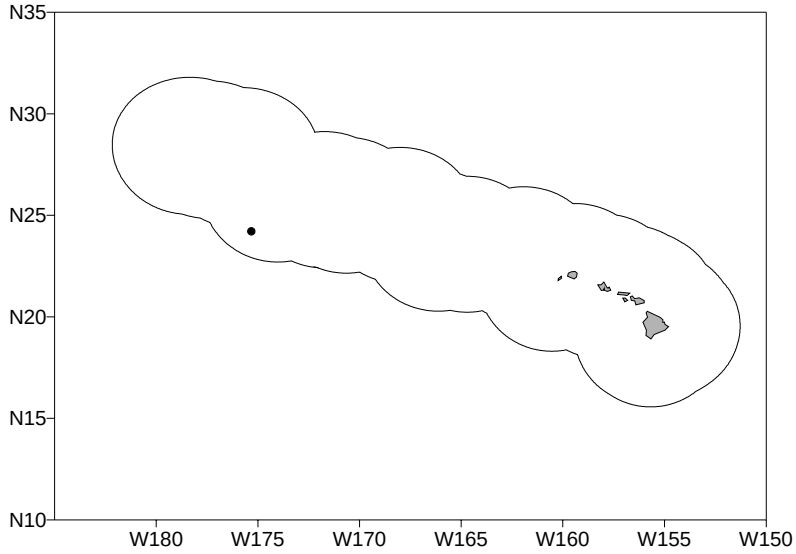

Figure 1. Melon-headed whale sighting location during the 2002 shipboard survey of U.S. EEZ waters surrounding the Hawaiian Islands (Barlow 2003; see Appendix 2 for details on timing and location of survey effort). Outer line represents approximate boundary of survey area and U.S. EEZ.

POPULATION SIZE

An abundance estimate of melon-headed whales is available for the eastern tropical Pacific (Wade and Gerrodette 1993), but it is not known whether any of these animals are part of the same population that occurs around the Hawaiian Islands. As part of the Marine Mammal Research Program of the Acoustic Thermometry of Ocean Climate (ATOC) study, a total of twelve aerial surveys were conducted within about 25 nmi of the main Hawaiian Islands in 1993, 1995 and 1998. An abundance estimate of 154 (CV=0.88) melon-headed whales was calculated from the combined survey data (Mobley et al. 2000). This study underestimated the total number of melon-headed whales within the U.S. EEZ off Hawaii, because areas around the Northwestern Hawaiian Islands (NWHI) and beyond 25 nautical miles from the main islands were not surveyed. Furthermore, the data on which this estimate was based are now over 5 years old. A 2002 shipboard line-transect survey of the entire Hawaiian Islands EEZ resulted in an abundance estimate of 2,947 (CV=1.11) melon-headed whales (Barlow 2003). This is currently the best available abundance estimate for this stock.

Minimum Population Estimate

The log-normal 20th percentile of the 2002 abundance estimate is 1,386 melon-headed whales.

Current Population Trend

No data are available on current population trend.

CURRENT AND MAXIMUM NET PRODUCTIVITY RATES

No data are available on current or maximum net productivity rate.

POTENTIAL BIOLOGICAL REMOVAL

The potential biological removal (PBR) level for this stock is calculated as the minimum population size (1,386) times one half the default maximum net growth rate for cetaceans (½ of 4%) times a recovery factor of 0.50 (for a species of unknown status with no known fishery mortality; Wade and Angliss 1997), resulting in a PBR of 14 melon-headed whales per year.

HUMAN-CAUSED MORTALITY AND SERIOUS INJURY

Fishery Information

Information on fishery-related mortality and serious injury of cetaceans in Hawaiian waters is limited, but the gear types used in Hawaiian fisheries are responsible for marine mammal mortality and serious injury in other fisheries throughout U.S. waters. Gillnets appear to capture marine mammals wherever they are used, and float lines from lobster traps and longlines can be expected to occasionally entangle whales (Perrin et al. 1994).

Interactions with cetaceans have been reported for all Hawaiian pelagic fisheries (Nitta and Henderson 1993), but no interactions with melon-headed whales have been documented. None were observed hooked in the Hawaii-based longline fishery between 1994 and 2002, with approximately 4-25% of all effort observed (Forney 2004). Interaction rates between dolphins and the NWHI bottomfish fishery have been estimated based on studies conducted in 1990-1993, indicating that an average of 2.67 dolphin interactions, most likely involving bottlenose and rough-toothed dolphins, occurred for every 1000 fish brought on board (Kobayashi and Kawamoto 1995). Fishermen claim interactions with dolphins who steal bait and catch are increasing. It is not known whether these interactions result in serious injury or mortality of dolphins, nor whether melon-headed whales are involved.

STATUS OF STOCK

The status of melon-headed whales in Hawaiian waters relative to OSP is unknown, and there are insufficient data to evaluate trends in abundance. No habitat issues are known to be of concern for this species. They are not listed as “threatened” or “endangered” under the Endangered Species Act (1973), nor as “depleted” under the MMPA. The Hawaiian stock of melon-headed whales is not considered strategic under the 1994 amendments to the MMPA given the absence of reported fisheries related mortality or serious injury. Insufficient information is available to determine whether the total fishery mortality and serious injury for melon-headed whales is insignificant and approaching zero mortality and serious injury rate.

REFERENCES

Barlow, J. 2003. Cetacean abundance in Hawaiian waters during summer/fall 2002. Admin. Rep. LJ-03-13. Southwest Fisheries Science Center, National Marine Fisheries Service, 8604 La Jolla Shores Drive, La Jolla, CA 92037.

Forney, K.A. 2004. Estimates of cetacean mortality and injury in two U.S. Pacific longline fisheries, 1994-2002. Admin. Rep. LJ-04-07. Southwest Fisheries Science Center, National Marine Fisheries Service, 8604 La Jolla Shores Drive, La Jolla, CA 92037. 17 pp.

Kobayashi, D. R. and K. E. Kawamoto. 1995. Evaluation of shark, dolphin, and monk seal interactions with Northwestern Hawaiian Island bottomfishing activity: a comparison of two time periods and an estimate of economic impacts. Fisheries Research 23:11-22.

Maldini, D., L. Mazzuca, and S. Atkinson. 2005. Odontocete stranding patterns in the Main Hawaiian Islands (1937-2002): How do they compare with live animal surveys? Pacific Science 59(1):55-67.

Mobley, J. R. , Jr, S. S. Spitz, K. A. Forney, R. A. Grotefendt, and P. H. Forestall. 2000. Distribution and abundance of odontocete species in Hawaiian waters: preliminary results of 1993-98 aerial surveys Admin. Rep. LJ-00-14C. Southwest Fisheries Science Center, National Marine Fisheries Service, P.O. Box 271, La Jolla, CA 92038. 26 pp.

Nishiwaki, M. and K. S. Norris. 1966. A new genus, *Peponocephala*, for the odontocete cetacean species *Electra electra*. Sci. Rep. Whales Res. Inst. 20:95-100.

Nitta, E. 1991. The marine mammal stranding network for Hawaii: an overview. *In*: J.E. Reynolds III, D.K. Odell (eds.), Marine Mammal Strandings in the United States, pp.56-62. NOAA Tech. Rep. NMFS 98, 157 pp.

Nitta, E. and J. R. Henderson. 1993. A review of interactions between Hawaii's fisheries and protected species. Mar. Fish. Rev. 55(2):83-92.

Perrin, W.F., G. P. Donovan and J. Barlow. 1994. Gillnets and Cetaceans. Rep. Int. Whal. Commn., Special Issue 15, 629 pp.

Perryman, W. L., D. W. K. Au, S. Leatherwood, and T. A. Jefferson. 1994. Melon-headed whale *Peponocephala electra* Gray, 1846. *In*: S. H. Ridgway and R. Harrison (eds.), Handbook of Marine Mammals, Vol.5: The First Book of Dolphins, pp. 363-386. Academic Press, 416 pp.

Shallenberger, E.W. 1981. The status of Hawaiian cetaceans. Final report to U.S. Marine Mammal Commission. MMC-77/23, 79pp.

Wade, P. R. and R. P. Angliss. 1997. Guidelines for Assessing Marine Mammal Stocks: Report of the GAMMS Workshop April 3-5, 1996, Seattle, Washington. U. S. Dep. Commer., NOAA Tech. Memo. NMFS-OPR-12. 93 pp.

Wade, P. R. and T. Gerrodette. 1993. Estimates of cetacean abundance and distribution in the eastern tropical Pacific. Rep. Int. Whal. Commn. 43:477-493.

Revised 03/15/2005

PYGMY KILLER WHALE (*Feresa attenuata*): Hawaiian Stock

STOCK DEFINITION AND GEOGRAPHIC RANGE

Pygmy killer whales are found in tropical and subtropical waters throughout the world (Ross and Leatherwood 1994). They are poorly known in most parts of their range. Small numbers have been taken directly and incidentally in both the western and eastern Pacific. Most knowledge of this species is from stranded or live-captured specimens. Pryor et al. (1965) stated that pygmy killer whales have been observed several times off the lee shore of Oahu, and that "they seem to be regular residents of the Hawaiian area." Although all sightings up to that time had been off Oahu and the Big Island, Shallenberger (1981) stated that this species might be found elsewhere in Hawaii, as well. No pygmy killer whales were seen during 1993-98 aerial surveys within about 25 nmi of the main Hawaiian Islands (Mobley et al. 2000). Three sightings of pygmy killer whales were made during a 2002 shipboard survey of U.S. Exclusive Economic Zone (EEZ) waters surrounding the Hawaiian Islands (Figure 1; Barlow 2003). Six strandings have been documented from Maui and the island of Hawaii (Nitta 1991, Maldini 2005). For the Marine Mammal Protection Act (MMPA) stock assessment reports, there is a single Pacific management stock including only animals found within the U.S. EEZ of the Hawaiian Islands.

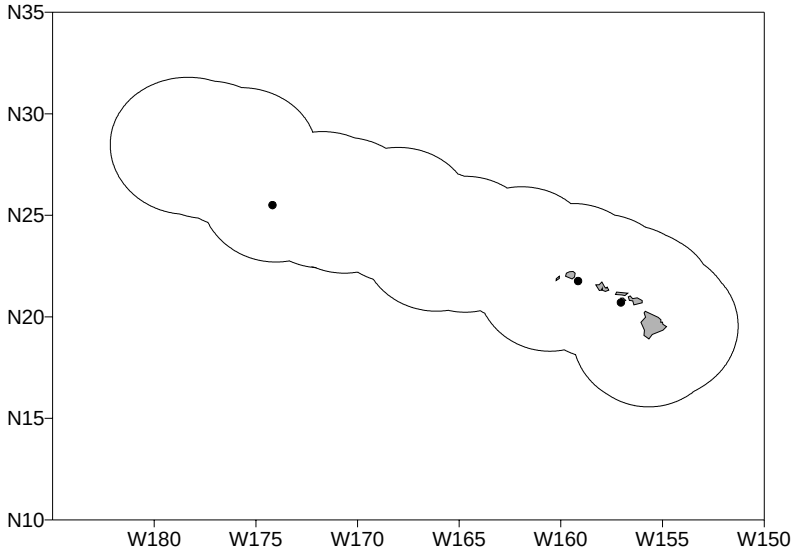

Figure 1. Pygmy killer whale sighting locations during the 2002 shipboard survey of U.S. EEZ waters surrounding the Hawaiian Islands (Barlow 2003; see Appendix 2 for details on timing and location of survey effort). Outer line represents approximate boundary of survey area and U.S. EEZ.

POPULATION SIZE

A population estimate has been made for this species in the eastern tropical Pacific (Wade and Gerrodette 1993), but it is not known whether any of these animals are part of the same population that occurs around the Hawaiian Islands. As part of the Marine Mammal Research Program of the Acoustic Thermometry of Ocean Climate (ATOC) study, a total of twelve aerial surveys were conducted within about 25 nmi of the main Hawaiian Islands in 1993, 1995 and 1998 (Mobley et al. 2000), but there were no sightings of pygmy killer whales. A 2002 shipboard line-transect survey of the entire Hawaiian Islands EEZ resulted in an abundance estimate of 817 (CV=1.12) pygmy killer whales (Barlow 2003). This is currently the best available abundance estimate for this stock.

Minimum Population Estimate

The log-normal 20th percentile of the 2002 abundance estimate is 382 pygmy killer whales.

Current Population Trend

No data are available on current population trend.

CURRENT AND MAXIMUM NET PRODUCTIVITY RATES

No data are available on current or maximum net productivity rate.

POTENTIAL BIOLOGICAL REMOVAL

The potential biological removal (PBR) level for this stock is calculated as the minimum population size (382) times one half the default maximum net growth rate for cetaceans (½ of 4%) times a recovery factor of 0.50 (for a stock of unknown status with no known fishery mortality or serious injury within the Hawaiian Islands EEZ; Wade and Angliss 1997), resulting in a PBR of 3.8 pygmy killer whales per year.

HUMAN-CAUSED MORTALITY AND SERIOUS INJURY

Fishery Information

Information on fishery-related mortality and serious injury of cetaceans in Hawaiian waters is limited, but the gear types used in Hawaiian fisheries are responsible for marine mammal mortality and serious injury in other fisheries throughout U.S. waters. Gillnets appear to capture marine mammals wherever they are used, and float lines from lobster traps and longlines can be expected to occasionally entangle whales (Perrin et al. 1994).

Interactions with cetaceans have been reported for all Hawaiian pelagic fisheries (Nitta and Henderson 1993), but no interactions with pygmy killer whales have been documented. None were observed hooked or entangled in the Hawaii-based longline fishery between 1994 and 2002, with approximately 4-25% of all effort observed (Forney 2004). Interaction rates between dolphins and the NWHI bottomfish fishery have been estimated based on studies conducted in 1990-1993, indicating that an average of 2.67 dolphin interactions, most likely involving bottlenose and rough-toothed dolphins, occurred for every 1000 fish brought on board (Kobayashi and Kawamoto 1995). Fishermen claim interactions with dolphins who steal bait and catch are increasing. It is not known whether these interactions result in serious injury or mortality of dolphins, nor whether pygmy killer whales are involved.

STATUS OF STOCK

The status of pygmy killer whales in Hawaiian waters relative to OSP is unknown, and there are insufficient data to evaluate trends in abundance. No habitat issues are known to be of concern for this species. This species is not listed as “threatened” or “endangered” under the Endangered Species Act (1973), nor as “depleted” under the MMPA. The Hawaiian stock of pygmy killer whales is not considered strategic under the 1994 amendments to the MMPA given the absence of reported fisheries related mortality or serious injury. Insufficient information is available to determine whether the total fishery mortality and serious injury for pygmy killer whales is insignificant and approaching zero mortality and serious injury rate.

REFERENCES

Barlow, J. 2003. Cetacean abundance in Hawaiian waters during summer/fall 2002. Admin. Rep. LJ-03-13. Southwest Fisheries Science Center, National Marine Fisheries Service, 8604 La Jolla Shores Drive, La Jolla, CA 92037.

Forney, K.A. 2004. Estimates of cetacean mortality and injury in two U.S. Pacific longline fisheries, 1994-2002. Admin. Rep. LJ-04-07. Southwest Fisheries Science Center, National Marine Fisheries Service, 8604 La Jolla Shores Drive, La Jolla, CA 92037. 17 pp.

Kobayashi, D. R. and K. E. Kawamoto. 1995. Evaluation of shark, dolphin, and monk seal interactions with Northwestern Hawaiian Island bottomfishing activity: a comparison of two time periods and an estimate of economic impacts. Fisheries Research 23: 11-22.

Maldini, D., L. Mazzuca, and S. Atkinson. 2005. Odontocete stranding patterns in the Main Hawaiian Islands (1937-2002): How do they compare with live animal surveys? Pacific Science 59(1):55-67.

Mobley, J. R. , Jr, S. S. Spitz, K. A. Forney, R. A. Grotefendt, and P. H. Forestall. 2000. Distribution and abundance of odontocete species in Hawaiian waters: preliminary results of 1993-98 aerial surveys Admin. Rep. LJ-00-14C. Southwest Fisheries Science Center, National Marine Fisheries Service, P.O. Box 271, La Jolla, CA 92038. 26 pp.

Nitta, E. 1991. The marine mammal stranding network for Hawaii: an overview. *In*: J.E. Reynolds III, D.K. Odell (eds.), Marine Mammal Strandings in the United States, pp.56-62. NOAA Tech. Rep. NMFS 98, 157 pp.

Nitta, E. and J. R. Henderson. 1993. A review of interactions between Hawaii's fisheries and protected species. Mar. Fish. Rev. 55(2):83-92.

Perrin, W.F., G. P. Donovan and J. Barlow. 1994. Gillnets and Cetaceans. Rep. Int. Whal. Commn., Special Issue 15, 629 pp.

Pryor, T., K. Pryor and K. S. Norris. 1965. Observations on a pygmy killer whale (*Feresa attenuata* Gray) from Hawaii. J. Mamm. 46:450-461.

Revised 12/15/2008

FALSE KILLER WHALE (*Pseudorca crassidens*): Pacific Islands Region Stock Complex - Hawaii Insular, Hawaii Pelagic, and Palmyra Atoll Stocks

STOCK DEFINITIONS AND GEOGRAPHIC RANGES

False killer whales are found worldwide mainly in tropical and warm-temperate waters (Stacey et al. 1994). In the North Pacific, this species is well known from southern Japan, Hawaii, and the eastern tropical Pacific. There are six stranding records from Hawaiian waters (Nitta 1991; Maldini 2005). One on-effort sighting of false killer whales was made during a 2002 shipboard survey of waters within the U.S. Exclusive Economic Zone (EEZ) of the Hawaiian Islands (Figure 1; Barlow 2006). Smaller-scale surveys conducted around the Main Hawaiian Islands (Figure 2) show that false killer whales are also commonly encountered in nearshore waters (Baird et al. 2005, Mobley et al. 2000, Mobley 2001, 2002, 2003, 2004). This species also occurs in U.S. EEZ waters around Palmyra Atoll (Figure 1) and sightings of false killer whales have been recently confirmed within the Johnston Atoll EEZ (NMFS/PIR/PSD unpublished data) and the U.S. EEZ waters of American Samoa (Johnston et al. in Press).

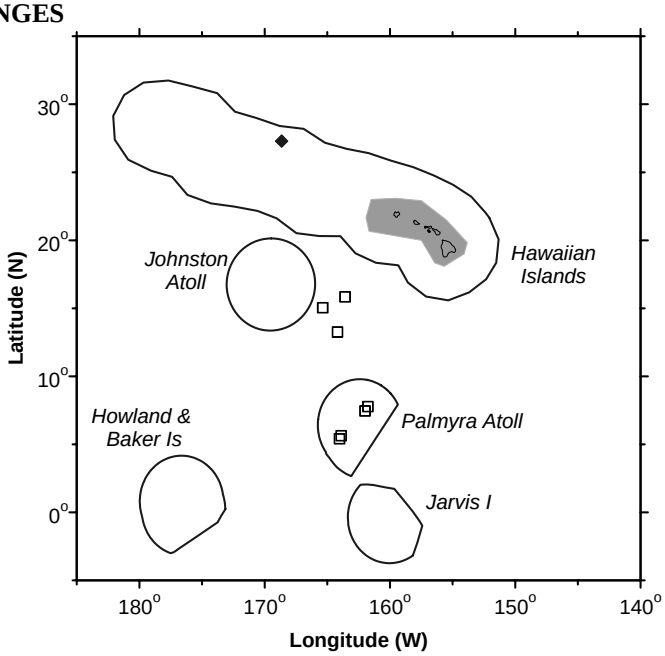

Figure 1. False killer whale sighting locations during standardized shipboard surveys of the Hawaiian U.S. EEZ (2002, black diamond, Barlow 2006), the Palmyra U.S. EEZ and pelagic waters of the central Pacific south of the Hawaiian Islands (2005, open squares, Barlow and Rankin 2007). Outer lines represent approximate boundary of U.S. EEZs; shaded gray area is the 25-75nmi longline exclusion zone around the Main Hawaiian Islands, proposed as a

Genetic analyses of tissue samples collected within the Eastern North Pacific (ENP) indicate restricted gene flow between false killer whales sampled near the main Hawaiian Islands and false killer whales sampled in all other regions of the ENP (Chivers et al. 2007). Since 2003, observers of the Hawaii-based longline fishery have also been collecting tissue samples of caught cetaceans for genetic analysis whenever possible. Four false killer whale samples, two collected outside the Hawaiian EEZ and two collected more than 100 nautical miles from the main Hawaiian Islands (See Figure 3) were determined to have ENP-like haplotypes. This indicates that false killer whales within the Hawaiian EEZ belong to two different genetic populations, with a boundary somewhere within the Hawaiian EEZ. Based on sighting locations and genetic analyses of tissue samples (Chivers et al. 2008), this stock assessment report applies a stock boundary corresponding to the 25-75 nmi longline exclusion zone around the main Hawaiian Islands, to recognize the insular false killer whale population as a separate stock for management. This boundary may be revised in the future as additional information becomes available.

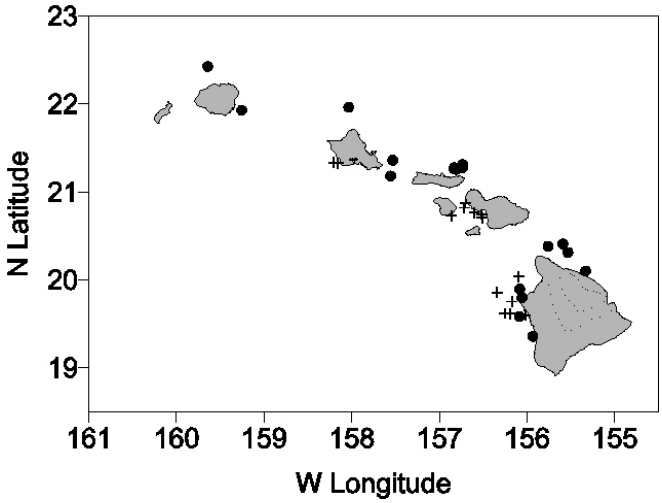

Figure 2. False killer whale sighting locations during 2000-2004 boat-based surveys (+) (Baird et al. 2005) and 1993-2003 aerial surveys (•) (Mobley et al. 2000, Mobley 2001, 2002, 2003, 2004) around the Main Hawaiian Islands. See Appendix 2 for details on timing and location of survey effort.

Comparisons amongst false killer whales sampled at Palmyra Atoll and those sampled in the waters of the pelagic ENP, Panama and Mexico also reveal some level of restricted gene flow, although the sample size remains low for robust comparisons (Chivers et

al. 2007)..Efforts are currently underway to obtain and analyze additional tissue samples of false killer whales for further studies of population structure in the North Pacific Ocean.

For the Marine Mammal Protection Act (MMPA) stock assessment reports, there are currently three Pacific Islands Region management stocks (Chivers et al. 2008): 1) the Hawaii Insular Stock, which includes animals inhabiting waters within the 25-75 nmi longline exclusion zone around the main Hawaiian Islands, and 2) the Hawaii Pelagic Stock, which includes false killer whales inhabiting the waters of the U.S. EEZ of Hawaii outside of the 25-75 nmi longline exclusion zone around the main Hawaiian Islands and 3) the Palmyra Stock, which includes false killer whales found within the U.S. EEZ of Palmyra Atoll. Estimates of abundance, potential biological removal, and status determinations for these three stocks are presented separately below.

HUMAN-CAUSED MORTALITY AND SERIOUS INJURY

Fishery Information

Interactions with cetaceans have been reported for Hawaiian pelagic fisheries, and false killer whales have been identified in fishermen's logs and NMFS observer records as taking catches from pelagic longlines (Nitta and Henderson 1993, NMFS/PIR unpublished data). They have also been observed feeding on mahi mahi, *Coryphaena hippurus*, and yellowfin tuna, *Thunnus albacares*, and they have been reported to take large fish (up to 70 pounds) from the trolling lines of both commercial and recreational fishermen (Shallenberger 1981).

Between 1994 and 2006, 24 false killer whales were observed hooked or entangled in the Hawaii-based longline fisheries, with approximately 4-34% of all effort observed (Forney and Kobayashi 2007, Forney and McCracken 2008). Fifteen additional unidentified cetaceans, which may have been false killer whales based on the observer's descriptions, were also taken (hooked or entangled) in this fishery, but were not included in this analysis (Figure 3; Forney and Kobayashi 2007, Forney and McCracken 2008). During 28,542 observed sets, the average interaction rate of false killer whales was 0.83 false killer whales per 1,000 sets. Two of the false killer whales were killed, two were considered not seriously injured, and all others caught were considered seriously injured, based on an evaluation of the observer's description of the interaction (Forney and Kobayashi, 2007, Forney and McCracken 2008) and following established guidelines for assessing serious injury in marine mammals (Angliss and DeMaster 1998). Average 5-yr estimates of annual mortality and serious injury for 2002-2006 are 7.6 (CV = 0.43) false killer whales outside of U.S. EEZs, 5.7 (CV = 0.64) within the Hawaiian Islands EEZ, and 1.2 (CV = 0.67) within the EEZ of Palmyra Atoll (Table 1). Total estimated annual mortality and serious injury for all U.S. EEZs combined averaged 7.0 (CV = 0.54) between 2002 and 2006. Since 2001, the Hawaii-based longline fishery has undergone a series of regulatory changes, primarily to protect sea turtles (NMFS 2001). Potential impacts of these regulatory changes on the rate of false killer whale interactions are unknown.

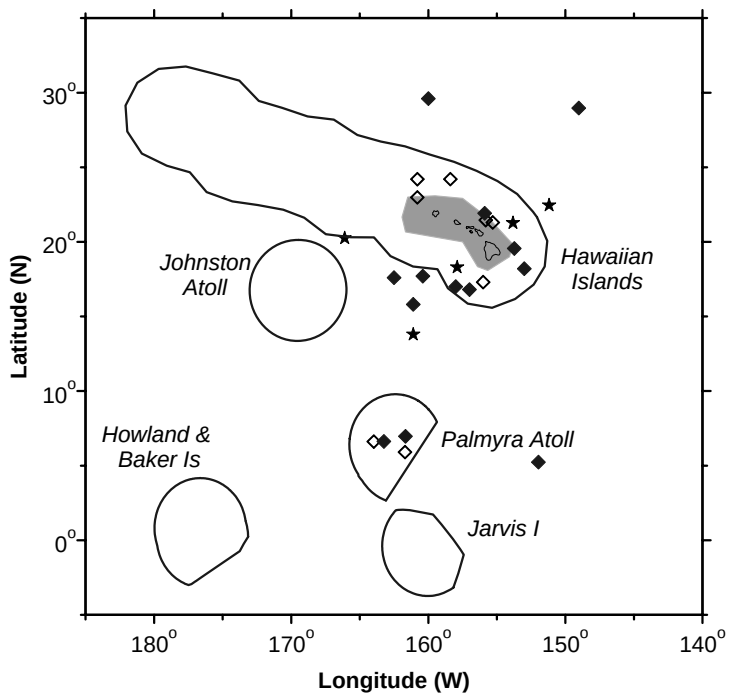

Figure 3. Locations of observed false killer whale takes (filled symbols) and possible takes of this species (open symbols) in the Hawaii-based longline fishery, 2002-2006. Stars are locations of genetic samples from fishery-caught false killer whales. Solid lines represent the U.S. EEZ; shaded gray area is the 75nmi boundary around the Main Hawaiian Islands. Set locations in this fishery are summarized in Appendix 1.

Table 1. Summary of available information on incidental mortality and serious injury of false killer whales (Pacific Islands Stock Complex) in commercial fisheries, within and outside of selected U.S. EEZs (Forney and McCracken 2008). Mean annual takes are based on 2002-2006 data unless otherwise indicated.

Fishery Name	Year	Data Type	Percent Observer Coverage	Observed and estimated mortality and serious injury of false killer whales, by EEZ region								
				Outside of U.S. EEZs			Hawaiian Islands EEZ [1]			Palmyra Atoll EEZ		
				Obs.	Estimated (CV)	Mean Annual Takes (CV)	Obs.	Estimated (CV)	Mean Annual Takes (CV)	Obs.	Estimated (CV)	Mean Annual Takes (CV)
Hawaii-based longline fisheries[2]	2002	observer data	24.8%	3	14 (0.40)		0	0 (-)		2	6 (0.43)	
	2003		21.9%	0	0 (-)		2	7 (0.83)		0	0 (-)	
	2004		25.4%	3	14 (0.43)	7.6 (0.43)	3	12 (0.46)	5.7 (0.64)	0	0 (-)	1.2 (0.67)
	2005		34.2%	1	3 (2.76)		1	3 (3.16)		0	0 (-)	
	2006		25.5%	1	7 (1.42)		1	7 (1.84)		0	0 (-)	
Minimum total annual takes within U.S. EEZ waters							**7.0 (0.54)**					

[1] All false killer whales taken within the Hawaiian EEZ were obtained >75 nmi from the Main Hawaiian Islands, and genetic analyses for the two available samples indicated these animals were part of the Hawaii Pelagic Stock. Furthermore the longline fishery is, for the most part, prohibited from operating within about 75 nmi of the Main Hawaiian Islands. Therefore, all Hawaiian Islands EEZ takes of false killer whales are considered to be from the Hawaii Pelagic Stock.

[2] The Hawaii-based longline fisheries include a shallow-set fishery (with 100% observer coverage since 2004) and a deep-set fishery (with about 20% observer coverage). No false killer whales were observed killed or injured in the shallow-set fishery during 2002-2006.

HAWAII INSULAR STOCK

POPULATION SIZE

A recent mark-recapture study of photo-identification data obtained during 2000-2004 around the main Hawaiian Islands produced an estimate of 123 (CV=0.72) false killer whales (Baird et al. 2005). This updates an estimate of 121 (CV=0.47) made by Mobley et al. (2000) based on 1994-1998 aerial surveys. Both estimates apply only to Hawaii Insular Stock because surveys were conducted within 75 nmi of the Main Hawaiian Islands.

Minimum Population Estimate

The minimum population estimate for the Hawaii Insular stock false killer whales is the number of distinct individuals identified in this population during the 2002-2004 photo-identification studies, 76 individuals (Baird et al. 2005). This is similar to the log-normal 20th percentile of the mark-recapture abundance estimate, 71 false killer whales.

Current Population Trend

No data are available on current population trend.

CURRENT AND MAXIMUM NET PRODUCTIVITY RATES

No data are available on current or maximum net productivity rate for this species in Hawaiian waters.

POTENTIAL BIOLOGICAL REMOVAL

The potential biological removal (PBR) level for the insular Hawaii false killer whale stock is calculated as the minimum population size (76) times one half the default maximum net growth rate for cetaceans (½ of 4%) times a recovery factor of 0.50 (for a stock of unknown status with no documented human-caused mortality and serious injury; see Wade and Angliss 1997), resulting in a PBR of 0.8 false killer whales per year.

STATUS OF STOCK

The status of false killer whales in insular Hawaiian waters (within 75 nmi) relative to OSP is unknown, and there are insufficient data to evaluate trends in abundance. No habitat issues are known to be of concern for this species, although a high incidence of fin disfigurements in this stock (Baird and Gorgone 2005) indicate that interactions with fisheries may be of concern. They are not listed as “threatened” or “endangered” under the Endangered Species Act (1973), nor as “depleted” under the MMPA. This stock is not considered “strategic” under the 1994 amendments to the MMPA because there has been no documented human-caused mortality or serious injury of false killer whales belonging to the Hawaii Insular Stock.

HAWAII PELAGIC STOCK

POPULATION SIZE

Analyses of a 2002 shipboard line-transect survey of the Hawaiian Islands EEZ (HICEAS survey) resulted in an abundance estimate of 236 (CV=1.13) false killer whales (Barlow 2006) outside of 75 nm of the Main Hawaiian Islands. A recent re-analysis of the HICEAS data using improved methods and incorporating additional sighting information obtained on line-transect surveys south of the Hawaiian EEZ during 2005, resulted in a revised estimate of 484 (CV = 0.93) false killer whales within the Hawaiian Islands EEZ outside of 75 nmi of the Main Hawaiian Islands (Barlow & Rankin 2007). This is the best available abundance estimate for the Hawaii Pelagic Stock of false killer whales.

Minimum Population Estimate

The log-normal 20th percentile of the 2002 abundance estimate for the Hawaiian Islands EEZ outside of 75 nmi from the Main Hawaiian Islands (Barlow & Rankin 2007) is 249 false killer whales.

Current Population Trend

No data are available on current population trend.

CURRENT AND MAXIMUM NET PRODUCTIVITY RATES

No data are available on current or maximum net productivity rate for this species in Hawaiian waters.

POTENTIAL BIOLOGICAL REMOVAL

The potential biological removal (PBR) level for the Hawaii Pelagic Stock of false killer whale is calculated as the minimum population size (249) times one half the default maximum net growth rate for cetaceans (½ of 4%) times a recovery factor of 0.45 (for a stock of unknown status with a Hawaiian Islands EEZ mortality and serious injury rate CV >0.60 ; Wade and Angliss 1997), resulting in a PBR of 2.2 false killer whales per year.

STATUS OF STOCK

The status of the Hawaii Pelagic Stock of false killer whale relative to OSP is unknown, and there are insufficient data to evaluate trends in abundance. No habitat issues are known to be of concern for this species. They are not listed as “threatened” or “endangered” under the Endangered Species Act (1973), nor as “depleted” under the MMPA. Because the rate of mortality and serious injury to false killer whales within the Hawaiian Islands EEZ and outside of 75 nmi in the Hawaii-based longline fishery (5.7 animals per year) exceeds the PBR (2.2), this stock is considered a “strategic stock” under the 1994 amendments to the MMPA. The total fishery mortality and serious injury for Hawaiian false killer whales cannot be considered to be insignificant and approaching zero, because it exceeds the PBR. Furthermore, additional injury and mortality of false killer whales is known to occur in U.S and international longline fishing operations in international waters, and the potential effect on the Hawaii Pelagic Stock stock is unknown.

PALMYRA STOCK

POPULATION SIZE

Recent line transect surveys in the U.S. EEZ waters of Palmyra Atoll produced an estimate of 1,329 (CV = 0.65) false killer whales (Barlow & Rankin 2007). This is the best available abundance estimate for false killer whales within the Palmyra Atoll EEZ.

Minimum Population Estimate

The log-normal 20th percentile of the 2002 abundance estimate for the Palmyra Atoll EEZ (Barlow & Rankin 2007) is 806 false killer whales.

Current Population Trend

No data are available on current population trend.

CURRENT AND MAXIMUM NET PRODUCTIVITY RATES

No data are available on current or maximum net productivity rate for this species in Palmyra Atoll waters.

POTENTIAL BIOLOGICAL REMOVAL

The potential biological removal (PBR) level for the Palmyra Atoll false killer whale stock is calculated as the minimum population size (806) times one half the default maximum net growth rate for cetaceans (½ of 4%) times a recovery factor of 0.45 (for a stock of unknown status with a mortality and serious injury rate CV > 0.60; Wade and Angliss 1997), resulting in a PBR of 7.2 false killer whales per year.

STATUS OF STOCK

The status of false killer whales in Palmyra Atoll EEZ waters relative to OSP is unknown, and there are insufficient data to evaluate trends in abundance. No habitat issues are known to be of concern for this species. They are not listed as "threatened" or "endangered" under the Endangered Species Act (1973), nor as "depleted" under the MMPA. The rate of mortality and serious injury to false killer whales within the Palmyra Atoll EEZ in the Hawaii-based longline fishery (1.2 animals per year) does not exceed the PBR (7.2) for this stock and thus, this stock is not considered "strategic" under the 1994 amendments to the MMPA. The total fishery mortality and serious injury for Palmyra Atoll false killer whales is greater than 10% of the PBR and, therefore, cannot be considered to be insignificant and approaching zero. Additional injury and mortality of false killer whales is known to occur in U.S and international longline fishing operations in international waters, and the potential effect on the Palmyra stock is unknown.

REFERENCES

Angliss, R. P. and D. P. DeMaster. 1998. Differentiating Serious and Non-Serious Injury of Marine Mammals Taken Incidental to Commercial Fishing Operations: Report of the Serious Injury Workshop 1_2 April 1997, Silver Spring, Maryland. U. S. Dep. Commer., NOAA Tech. Memo. NMFS-OPR-13. 48 pp.

Baird, R. W., Ligon, A. D., Hooker, S. K., and A. M. Gorgone. 2001. Subsurface and nighttime behaviour of pantropical spotted dolphins in Hawai'i. Can. J. Zool. 79:988-996.

Baird, R.W., McSweeney D.J., Webster, D.L., Gorgone, A.M., and Ligon, A.D. 2003. Studies of odontocete population structure in Hawaiian waters: Results of a survey through the main Hawaiian Islands in May and June 2003. Report prepared under contract #AB133F-02-CN-0106 to the Southwest Fisheries Science Center, National Marine Fisheries Service, 8604 La Jolla Shores Drive, La Jolla, CA 92037, USA. 10p.

Baird, R.W., A.M. Gorgone, D.L. Webster, D.J. McSweeney, J.W. Durban, A.D. Ligon, D.R. Salden, and M.H. Deakos. 2005. False killer whales around the Main Hawaiian Islands: An assessment of inter-island movements and population size using individual photo-identification. Contract Report JJ133F04SE0120 prepared for the Pacific Islands Fisheries Science Center, National Marine Fisheries Service, 2570 Dole Street, Honolulu, Hawaii, 96822. 24pp.

Baird, R.W., and A.M. Gorgone. 2005. False killer whale dorsal fin disfigurements as a possible indicator of long-line fishery interactions in Hawaiian waters. Pacific Science 59:593-601

Barlow, J. 2006. Cetacean abundance in Hawaiian waters estimated from a summer/fall survey in 2002. Marine Mammal Science 22: 446–464.

Barlow, J. and S. Rankin. 2007. False killer whale abundance and density: Preliminary estimates for the PICEAS study area south of Hawaii and new estimates for the US EEZ around Hawaii. Administrative Report LJ-07-02. Southwest Fisheries Science Center, National Marine Fisheries Service, 8604 La Jolla Shores Drive, La Jolla, CA 92037.

Chivers, S. J., R. W. Baird, D. J. McSweeney, D. L. Webster, N. M. Hedrick, and J. C. Salinas. 2007. Genetic variation and evidence for population structure in eastern North Pacific false killer whales (Pseudorca crassidens). Can. J. Zool. 85: 783-794.

Chivers, S. J., K. A. Forney and D. W. Johnston. 2008. A proposal to revise Hawaiian Stock boundaries for false killer whales, Pseudorca crassidens. Pacific Scientific Review Group Working Paper PSRG-2008-15 Revised 4 January 2008.

Ferguson, M. C. and J. Barlow. 2003. Addendum: Spatial distribution and density of cetaceans in the eastern tropical Pacific Ocean based on summer/fall research vessel surveys in 1986-96. Administrative Report LJ-01-04 (addendum), Southwest Fisheries Science Center, National Marine Fisheries Service, 8604 La Jolla Shores Drive, La Jolla, CA 92037.

Forney, K.A. and D. R. Kobayashi. 2007. Updated estimates of mortality and injury of cetaceans in the Hawaii-based longline fisheries, 1994-2005. NOAA Tech Memo NMFS-SWFSC-412. 30p..

Forney, K. A. and McCracken, M. 2008. Preliminary estimates of cetacean injury and mortality in Hawaii-based longline fisheries during 2006. NOAA, NMFS, Southwest Fisheries Science Center Administrative Report, in prep.

Johnston, D. W., J. Robbins, M. E. Chapla, D. K. Mattila and K. R. Andrews. *In Press*. Diversity, habitat

associations and stock structure of odontocete cetaceans in the waters of American Samoa, 2003-2006. Journal of Cetacean Research and Management.

Kobayashi, D. R. and K. E. Kawamoto. 1995. Evaluation of shark, dolphin, and monk seal interactions with Northwestern Hawaiian Island bottom-fishing activity: a comparison of two time periods and an estimate of economic impacts. Fisheries Research 23: 11-22.

Maldini, D., L. Mazzuca, and S. Atkinson. 2005. Odontocete stranding patterns in the Main Hawaiian Islands (1937-2002): How do they compare with live animal surveys? Pacific Science 59(1):55-67.

Miyashita, T. 1993. Abundance of dolphin stocks in the western North Pacific taken by the Japanese drive fishery. Rep. Int. Whal. Commn. 43:417-437.

Mobley, J.R. , Jr, S. S. Spitz, K. A. Forney, R. A. Grotefendt, and P. H. Forestall. 2000. Distribution and abundance of odontocete species in Hawaiian waters: preliminary results of 1993-98 aerial surveys Admin. Rep. LJ-00-14C. Southwest Fisheries Science Center, National Marine Fisheries Service, P.O. Box 271, La Jolla, CA 92038. 26 pp.

Mobley, J.R. 2001. Results of 2001 aerial surveys north of Kauai. Report to North Pacific Acoustic Laboratory program. 20 pp. Available as downloadable pdf file at: http://socrates.uhwo.hawaii.edu/SocialSci/jmobley/2001NPAL.pdf

Mobley, J.R. 2002. Results of 2002 aerial surveys north of Kauai. Report to North Pacific Acoustics Laboratory program. 20 pp. Available as downloadable pdf file at: http://socrates.uhwo.hawaii.edu/SocialSci/jmobley/2002NPAL.pdf

Mobley, J.R. 2003. Results of 2003 aerial surveys north of Kauai. Report to North Pacific Acoustics Laboratory program. 20 pp. Available as downloadable pdf file at: http://socrates.uhwo.hawaii.edu/SocialSci/jmobley/2003NPAL.pdf

Mobley, J.R. 2004. Results of 2004 aerial surveys north of Kauai. Report to North Pacific Acoustics Laboratory program. 25 pp. Available as downloadable pdf file at: http://socrates.uhwo.hawaii.edu/SocialSci/jmobley/2004NPAL.pdf

Nitta, E. 1991. The marine mammal stranding network for Hawaii: an overview. *In*: J.E. Reynolds III, D.K. Odell (eds.), Marine Mammal Strandings in the United States, pp.56-62. NOAA Tech. Rep. NMFS 98, 157 pp.

Nitta, E. and J. R. Henderson. 1993. A review of interactions between Hawaii's fisheries and protected species. Mar. Fish. Rev. 55(2):83-92.

NMFS, Pacific Islands Region, Observer Program, 1602 Kapiolani Blvd, Suite 1110, Honolulu, HI 96814.

NMFS, Southwest Fisheries Science Center, 8604 La Jolla Shores Drive, La Jolla, CA 92027.

NMFS Western Pacific Pelagic Fisheries Biological Opinion 2001. Available from Pacific Islands Region, 1602 Kapiolani Blvd, Suite 1110, Honolulu, HI 96814 (http://swr.nmfs.noaa.gov/pir).

Norris, K. S., B. Würsig, R. S. Wells, and M. Würsig. 1994. The Hawaiian Spinner Dolphin. University of California Press, 408 pp.

Norris, K. S. and T. P. Dohl. 1980. Behavior of the Hawaiian spinner dolphin, *Stenella longirostris*. Fish. Bull. 77:821-849.

Perrin, W.F., G. P. Donovan and J. Barlow. 1994. Gillnets and Cetaceans. Rep. Int. Whal. Commn., Special Issue 15, 629 pp.

Shallenberger, E.W. 1981. The status of Hawaiian cetaceans. Final report to U.S. Marine Mammal Commission. MMC-77/23, 79pp.

Stacey, P. J., S. Leatherwood, and R. W. Baird. 1994. *Pseudorca crassidens*. Mamm. Spec. 456:1-6.

Wade, P. R. and R. P. Angliss. 1997. Guidelines for Assessing Marine Mammal Stocks: Report of the GAMMS Workshop April 3-5, 1996, Seattle, Washington. U. S. Dep. Commer., NOAA Tech. Memo. NMFS-OPR-12. 93 pp.

Wade, P. R. and T. Gerrodette. 1993. Estimates of cetacean abundance and distribution in the eastern tropical Pacific. Rep. Int. Whal. Commn. 43:477-493.

Ross, G. J. B. and S. Leatherwood. 1994. Pygmy killer whale *Feresa attenuata* Gray, 1874. *In*: S. H. Ridgway and R. Harrison (eds.), Handbook of Marine Mammals, Vol.5: The First Book of Dolphins, pp.387-404. Academic Press, 416 pp.

Shallenberger, E.W. 1981. The status of Hawaiian cetaceans. Final report to U.S. Marine Mammal Commission. MMC-77/23, 79pp.

Wade, P. R. and R. P. Angliss. 1997. Guidelines for Assessing Marine Mammal Stocks: Report of the GAMMS Workshop April 3-5, 1996, Seattle, Washington. U. S. Dep. Commer., NOAA Tech. Memo. NMFS-OPR-12. 93 pp.

Wade, P. R. and T. Gerrodette. 1993. Estimates of cetacean abundance and distribution in the eastern tropical Pacific. Rep. Int. Whal. Commn. 43:477-493.

Revised 03/15/2005

KILLER WHALE (*Orcinus orca*): Hawaiian Stock

STOCK DEFINITION AND GEOGRAPHIC RANGE

Killer whales have been observed in all oceans and seas of the world (Leatherwood and Dahlheim 1978). Although reported from tropical and offshore waters (Heyning and Dahlheim 1988), killer whales prefer the colder waters of both hemispheres, with greatest abundances found within 800 km of major continents (Mitchell 1975). They are considered rare in Hawaiian waters. No killer whales were seen during 1993-98 aerial surveys within about 25 nmi of the main Hawaiian Islands, but one sighting was reported during subsequent surveys (Mobley et al. 2000, 2001). Two sightings of killer whales were made during a 2002 shipboard survey of waters within the U.S. Exclusive Economic Zone (EEZ) of the Hawaiian Islands (Figure 1; Barlow 2003). One stranding from the island of Hawaii was reported in 1950 (Richards 1952) and another in 2004 (R.W. Baird, pers. comm.). Except in the northeastern Pacific where "resident", "transient", and "offshore" stocks have been described for coastal waters of Alaska, British Columbia, and Washington to California (Bigg 1982; Leatherwood et al. 1990, Bigg et al. 1990, Ford et al. 1994), little is known about stock structure of killer whales in the North Pacific. Baird et al. (2003) report a sighting of this species off the island of Hawaii in 2003, and also note analyses of genetic results from one sample collected, indicating a haplotype similar to the Gulf of Alaska "transient" killer whales. For the Marine Mammal Protection Act (MMPA) stock assessment reports, five killer whale stocks are recognized within the Pacific U.S. EEZ 1) the Eastern North Pacific Northern Resident stock - occurring from British Columbia through Alaska, 2) the Eastern North Pacific Southern Resident stock - occurring within the inland waters of Washington State and southern British Columbia, 3) the Eastern North Pacific Transient stock - occurring from Alaska through California, 4) the Eastern North Pacific Offshore stock - occurring from Southeast Alaska through California, and 5) the Hawaiian stock (this report). Stock Assessment Reports for the Eastern North Pacific Northern Resident stock and the Eastern North Pacific Transient stocks can be found in the Alaska Region stock assessment reports; all other killer whale stock assessments are included in the Pacific Region stock assessments.

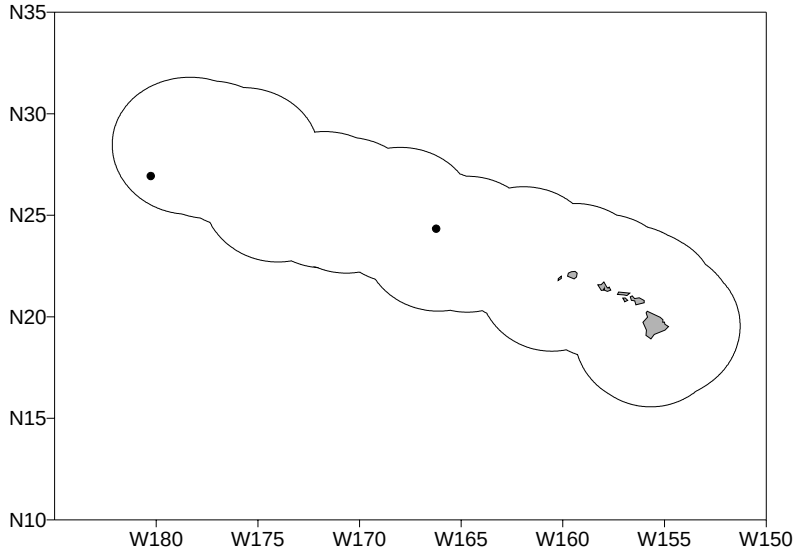

Figure 1. Killer whale sighting locations during the 2002 shipboard survey of U.S. EEZ waters surrounding the Hawaiian Islands (Barlow 2003; see Appendix 2 for details on timing and location of survey effort). Outer line represents approximate boundary of survey area and U.S. EEZ.

POPULATION SIZE

Population sizes for killer whales in the coastal waters of British Columbia and Washington are known from photo-identification studies (Bigg et al. 1990). The population of killer whales in the eastern tropical Pacific has been estimated from shipboard sightings surveys (Wade and Gerrodette 1993). As part of the Marine Mammal Research Program of the Acoustic Thermometry of Ocean Climate (ATOC) study, a total of twelve aerial surveys were conducted within about 25 nmi of the main Hawaiian Islands in 1993, 1995 and 1998 (Mobley et al. 2000), but no sightings of killer whales were made. A 2002 shipboard line-transect survey of the entire Hawaiian Islands EEZ resulted in an abundance estimate of 430 (CV=0.72) killer whales (Barlow 2003). This is currently the best available abundance estimate for this stock.

Minimum Population Estimate

The log-normal 20th percentile of the 2002 abundance estimate is 250 killer whales.

Current Population Trend

No data are available on current population trend.

CURRENT AND MAXIMUM NET PRODUCTIVITY RATES

No data are available on current and maximum net productivity rate in Hawaiian waters.

POTENTIAL BIOLOGICAL REMOVAL

The potential biological removal (PBR) level for this stock is calculated as the minimum population size (250) times one half the default maximum net growth rate for cetaceans (½ of 4%) times a recovery factor of 0.50 (for a stock of unknown status with no known fishery mortality or serious injury within the Hawaiian Islands EEZ; Wade and Angliss 1997), resulting in a PBR of 2.5 killer whales per year.

HUMAN-CAUSED MORTALITY AND SERIOUS INJURY

Fishery Information

Information on fishery-related mortality and serious injury of cetaceans in Hawaiian waters is limited, but the gear types used in Hawaiian fisheries are responsible for marine mammal mortality and serious injury in other fisheries throughout U.S. waters. Gillnets appear to capture marine mammals wherever they are used, and float lines from lobster traps and longlines can be expected to occasionally entangle whales (Perrin et al. 1994).

Interactions with cetaceans have been reported for all Hawaiian pelagic fisheries (Nitta and Henderson 1993), but killer whale interactions appear to be rare. In 1990, a solitary killer whale was reported to have removed the catch from a longline in Hawaii (Dollar 1991). None were observed hooked or entangled in the Hawaii-based longline fishery between 1994 and 2002, with approximately 4-25% of all effort observed (Forney 2004). Interaction rates between dolphins and the NWHI bottomfish fishery have been estimated based on studies conducted in 1990-1993, indicating that an average of 2.67 dolphin interactions, most likely involving bottlenose and rough-toothed dolphins, occurred for every 1000 fish brought on board (Kobayashi and Kawamoto 1995). Fishermen claim interactions with dolphins that steal bait and catch are increasing. It is not known whether these interactions result in serious injury or mortality of dolphins, nor whether killer whales are involved.

STATUS OF STOCK

The status of killer whales in Hawaiian waters relative to OSP is unknown, and there are insufficient data to evaluate trends in abundance. No habitat issues are known to be of concern for this species. This species is not listed as "threatened" or "endangered" under the Endangered Species Act (1973), nor as "depleted" under the MMPA. The Hawaiian stock of killer whales is not considered strategic under the 1994 amendments to the MMPA given the absence of reported fisheries related mortality or serious injury. Insufficient information is available to determine whether the total fishery mortality and serious injury for killer whales is insignificant and approaching zero mortality and serious injury rate.

REFERENCES

Baird, R.W., D.J. McSweeney, D.L. Webster, A.M. Gorgone and A.D. Ligon. 2003. Studies of odontocete population structure in Hawaiian waters: results of a survey through the main Hawaiian Islands in May and June 2003**.** Report prepared under Contract No. AB133F-02-CN-0106 from the National Oceanic and Atmospheric Administration, Western Administrative Support Center, 7600 Sand Point Way N.E., Seattle, WA 98115 USA.

Barlow, J. 2003. Cetacean abundance in Hawaiian waters during summer/fall 2002. Admin. Rep. LJ-03-13. Southwest Fisheries Science Center, National Marine Fisheries Service, 8604 La Jolla Shores Drive, La Jolla, CA 92037.

Bigg, M. A. 1982. An assessment of killer whale (*Orcinus orca*) stocks off Vancouver Island, British Columbia. Rep. Int. Whal. Commn. 32:655-666.

Bigg, M. A., P. F. Olesiuk, G. M. Ellis, J. K. B. Ford, and K. C. Balcomb, III. 1990. Social organization and genealogy of resident killer whales (*Orcinus orca*) in the coastal waters of British Columbia and Washington State. Rep. Int. Whal. Commn. (Spec. Iss. 12):383-405.

Dollar, R. A. 1991. Summary of swordfish longline observations in Hawaii, July 1990-March 1991. Southwest Fish. Cent. Admin. Rep. H-91-09, 13 pp.

Ford, J. K. B., G. M. Ellis, and K.C. Balcomb. 1994. Killer whales. The natural history and genealogy of *Orcinus orca* in British Columbia and Washington State. UBC Press, Vancouver, Canada.

Forney, K.A. 2004. Estimates of cetacean mortality and injury in two U.S. Pacific longline fisheries, 1994-2002. Admin. Rep. LJ-04-07. Southwest Fisheries Science Center, National Marine Fisheries Service, 8604 La Jolla Shores Drive, La Jolla, CA 92037. 17 pp.

Kobayashi, D. R. and K. E. Kawamoto. 1995. Evaluation of shark, dolphin, and monk seal interactions with Northwestern Hawaiian Island bottomfishing activity: a comparison of two time periods and an estimate of economic impacts. Fisheries Research 23: 11-22.

Leatherwood, J. S., and M. E. Dahlheim. 1978. Worldwide distribution of pilot whales and killer whales. Naval Ocean Systems Center, Tech. Rep. 443:1-39.

Heyning, J. E. and M. E. Dahlheim. 1988. *Orcinus orca*. Mamm. Spec.304:1-9.

Leatherwood, S., C. O. Matkin, J. D. Hall, and G. M. Ellis. 1990. Killer whales, *Orcinus orca*, photo-identified in Prince William Sound, Alaska, 1976 through 1987. Can Field-Nat. 104:362-371.

Mitchell, E. D. 1975. Report on the meeting on small cetaceans, Montreal, April 1-11, 1974. J. Fish. Res. Board Canada, 32:914-916.

Mobley, J. R., Jr, S. S. Spitz, K. A. Forney, R. A. Grotefendt, and P. H. Forestall. 2000. Distribution and abundance of odontocete species in Hawaiian waters: preliminary results of 1993-98 aerial surveys Admin. Rep. LJ-00-14C. Southwest Fisheries Science Center, National Marine Fisheries Service, P.O. Box 271, La Jolla, CA 92038. 26 pp.

Mobley, J. R. , L. Mazzuca, A. S. Craig, M. W. Newcomer, and S. S. Spitz. 2001. Killer whales (*Orcinus orca*) sighted West of Ni'ihau, Hawai'i. Pacific Science 55:301_303.

Nitta, E. and J. R. Henderson. 1993. A review of interactions between Hawaii's fisheries and protected species. Mar. Fish. Rev. 55(2):83-92.

Perrin, W.F., G. P. Donovan and J. Barlow. 1994. Gillnets and Cetaceans. Rep. Int. Whal. Commn., Special Issue 15, 629 pp.

Richards, L. P. 1952. Cuvier's beaked whale from Hawaii. J. Mamm. 33:255.

Wade, P. R. and R. P. Angliss. 1997. Guidelines for Assessing Marine Mammal Stocks: Report of the GAMMS Workshop April 3-5, 1996, Seattle, Washington. U. S. Dep. Commer., NOAA Tech. Memo. NMFS-OPR-12. 93 pp.

Wade, P. R. and T. Gerrodette. 1993. Estimates of cetacean abundance and distribution in the eastern tropical Pacific. Rep. Int. Whal. Commn. 43:477-493.

Revised 12/15/2006

SHORT-FINNED PILOT WHALE (*Globicephala macrorhynchus*): Hawaiian Stock

STOCK DEFINITION AND GEOGRAPHIC RANGE

Short-finned pilot whales are found in all oceans, primarily in tropical and warm-temperate waters. They are commonly observed around the main Hawaiian Islands and are also present around the Northwestern Hawaiian Islands (Shallenberger 1981; Barlow 2006). During a 2002 shipboard survey of waters within the U.S. Exclusive Economic Zone (EEZ) of the Hawaiian Islands, 25 sightings of short-finned pilot whales were made (Figure 1; Barlow 2006). Fourteen strandings of short-finned pilot whales have been documented from the main Hawaiian Islands, including five mass strandings (Tomich 1986; Nitta 1991; Maldini 2003). Stock structure of short-finned pilot whales has not been adequately studied in the North Pacific, except in Japanese waters, where two stocks have been identified based on pigmentation patterns and differences in the shape of the heads of adult males (Kasuya et al. 1988). The pilot whales in Hawaiian waters are similar morphologically to the Japanese "southern form." Preliminary photo-identification work with pilot whales in Hawaii indicated a high degree of site fidelity around the main island of Hawaii (Shane and McSweeney 1990) and around Kauai and Niihau (Baird et al. 2006).

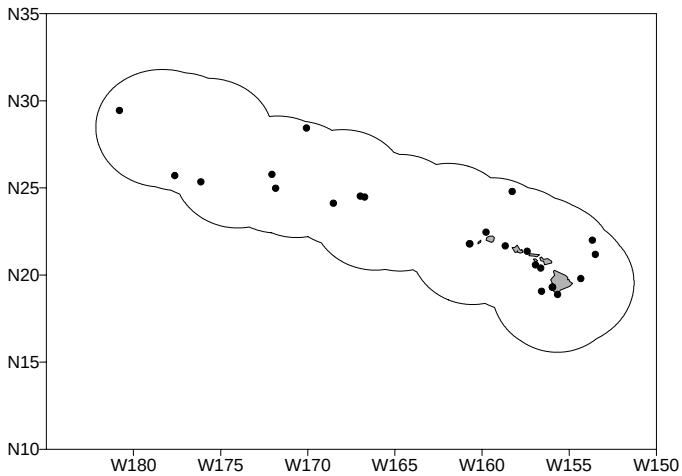

Figure 1. Short-finned pilot whale sighting locations during the 2002 shipboard survey of U.S. EEZ waters surrounding the Hawaiian Islands (Barlow 2006); see Appendix 2 for details on timing and location of survey effort). Outer line represents approximate boundary of survey area and U.S. EEZ.

Genetic analyses of tissue samples collected near the main Hawaiian Islands indicate that Hawaiian short-finned pilot whales are reproductively isolated from short-finned pilot whales found in the eastern Pacific Ocean (S. Chivers, NMFS/SWFSC, unpublished data); however, the offshore range of this Hawaiian population is unknown. Fishery interactions with short-finned pilot whales demonstrate that this species also occurs in U.S. EEZ waters of Palmyra Atoll and Johnston Atoll (Figure 2), but it is not known whether these animals are part of the Hawaiian stock or whether they represent separate stocks of short-finned pilot whales. Based on patterns of movement and population structure observed in other island-associated cetaceans (Norris and Dohl 1980; Norris et al.1994; Baird et al. 2001, 2003; S. Chivers, pers. comm.), it is possible that the animals around Palmyra Atoll and Johnston Atoll are one or more separate stocks. Efforts are currently underway to obtain additional samples of short-finned pilot whales for further studies of population structure in the North Pacific Ocean. For the Marine Mammal Protection Act (MMPA) stock assessment reports, short-finned pilot whales within the Pacific U.S. EEZ are divided into two discrete, non-contiguous areas: 1) Hawaiian waters (this report), and 2) waters off California, Oregon and Washington. Information on short-finned pilot whales around Palmyra Atoll and Johnston Atoll will provisionally be included with this stock assessment report, recognizing that separate stock status may be warranted for these animals in the future. Estimates of abundance, potential biological removals, and status determinations will be presented separately for U.S. waters of the Hawaiian Islands, Palmyra Atoll, and Johnston Atoll.

POPULATION SIZE

Estimates of short-finned pilot whale populations have been made off Japan (Miyashita 1993) and in the eastern tropical Pacific (Wade and Gerrodette 1993), but it is not known whether any of these animals are part of the same population that occurs around the Hawaiian Islands. As part of the Marine Mammal Research Program of the Acoustic Thermometry of Ocean Climate (ATOC) study, a total of twelve aerial surveys were conducted within about 25 nmi of the main Hawaiian Islands in 1993, 1995 and 1998. An abundance estimate of 1,708 (CV=0.32) short-finned pilot whales was calculated from the combined survey data (Mobley et al. 2000). This study underestimated the total number of short-finned pilot whales within the U.S. EEZ off Hawaii, because areas around the Northwestern Hawaiian Islands (NWHI) and beyond 25 nautical miles from the main islands were not surveyed.

Furthermore, the data on which this estimate was based are now over 5 years old. A 2002 shipboard line-transect survey of the entire Hawaiian Islands EEZ resulted in an abundance estimate of 8,846 (CV=0.49) short-finned pilot whales (Barlow 2006). This is currently the best available abundance estimate for short-finned pilot whales within the Hawaiian Islands EEZ.

No abundance estimates are currently available for short-finned pilot whales in U.S. EEZ waters of Palmyra Atoll; however, density estimates for short-finned pilot whales in other Pacific regions can provide a range of likely abundance estimates in this unsurveyed region. Published estimates of short-finned pilot whale density (animals per km^2) in the Pacific are: 0.0040 (CV=0.38) for the U.S. EEZ of the Hawaiian Islands (Barlow 2006); 0.0237 (CV=0.32) for nearshore waters surrounding the main Hawaiian Islands (Mobley et al. 2000), 0.0084 (CV=0.14) and 0.0040 (CV=0.23) for the eastern tropical Pacific Ocean (Wade and Gerrodette 1993; Ferguson and Barlow 2003), and 0.0025 (CV=0.29) for the eastern tropical Pacific Ocean west of 120°W and north of 5°N (Ferguson and Barlow 2003). Applying the lowest and highest of these density estimates to U.S. EEZ waters surrounding Palmyra Atoll (area size = 352,821 km^2) yields a range of plausible abundance estimates of 891-8,362 short-finned pilot whales. Similarly, there are no abundance estimates for short-finned pilot whales in U.S. EEZ waters of Johnston Atoll. Applying the lowest and highest of the above density estimates to U.S. EEZ waters surrounding Johnston Atoll (area size = 443,586 km^2) yields a range of plausible abundance estimates of 1,121-10,513 short-finned pilot whales.

Minimum Population Estimate

The log-normal 20th percentile of the 2002 abundance estimate for the Hawaiian Islands EEZ (Barlow 2006) is 6,511 short-finned pilot whales. No minimum population estimate is currently available for waters surrounding Palmyra Atoll or Johnston Atoll, but the short-finned pilot whale density estimates from other Pacific regions (Barlow 2006, Mobley et al. 2000, Wade and Gerrodette 1993, Ferguson and Barlow 2003; see above) can provide a range of likely values. The lognormal 20th percentiles of plausible abundance estimates for the Palmyra Atoll EEZ, based on the densities observed elsewhere, range from 701 to 6,429 short-finned pilot whales. The lognormal 20th percentiles of plausible abundance estimates for the Johnston Atoll EEZ, based on the densities observed elsewhere, range from 882 to 8,083 short-finned pilot whales.

Current Population Trend

No data are available on current population trend.

CURRENT AND MAXIMUM NET PRODUCTIVITY RATES

No data are available on current or maximum net productivity rate.

POTENTIAL BIOLOGICAL REMOVAL

The potential biological removal (PBR) level for the Hawaiian short-finned pilot whale stock is calculated as the minimum population size (6,511) times one half the default maximum net growth rate for cetaceans (½ of 4%) times a recovery factor of 0.50 (for a species of unknown status with no known fishery mortality and serious injury within the U.S. EEZ of the Hawaiian Islands; Wade and Angliss 1997), resulting in a PBR of 65 short-finned pilot whales per year. No separate PBR can presently be calculated for Palmyra Atoll waters, but based on the range of plausible minimum abundance estimates (701-6,429), a recovery factor of 0.50 (for a species of unknown status with no known fishery mortality and serious injury within the Palmyra Atoll EEZ; Wade and Angliss 1997), and the default growth rate (½ of 4%), the PBR would likely fall between 7.0 and 64 short-finned pilot whales per year. Similarly, based on the range of plausible minimum abundance estimates for Johnston Atoll (882-8,083), a recovery factor of 0.40 (for a species of unknown status with a fishery mortality and serious injury rate CV>0.80 within the Johnston Atoll EEZ; Wade and Angliss 1997), and the default growth rate (½ of 4%), the PBR would likely fall between 7.1 and 65 short-finned pilot whales per year.

HUMAN-CAUSED MORTALITY AND SERIOUS INJURY

Fishery Information

Information on fishery-related mortality of cetaceans in Hawaiian waters is limited, but the gear types used in Hawaiian fisheries are responsible for marine mammal mortality and serious injury in other fisheries throughout U.S. waters. Gillnets appear to capture marine mammals wherever they are used, and float lines from lobster traps and longlines can be expected to occasionally entangle whales (Perrin et al. 1994).

Interactions with cetaceans have been reported for all Hawaiian pelagic fisheries (Nitta and Henderson 1993). Between 1994 and 2004, six short-finned pilot whales were observed hooked in the Hawaii-based longline fishery with approximately 4-26% of all effort observed (Table 1; Forney and Kobayashi 2005). During the observed 18,353 sets, the average interaction rate of short-finned pilot whales was 0.33 short-finned pilot whales per 1000 sets. Two of the animals caught were dead upon gear retrieval, two were considered seriously injured, and one taken near Palmyra Atoll was considered not seriously injured (Forney and Kobayashi 2005), based on an evaluation of the observer's description of the interaction and following established guidelines for assessing serious injury in marine mammals (Angliss and DeMaster 1998). Average 5-yr estimates of annual mortality and serious injury for 2000-2004 are 3.6 (CV = 0.69) short-finned pilot whales outside of the U.S. EEZs, and 0.6 (CV = 1.00) within the U.S. EEZ of Johnston Atoll (Table 1). No short-finned pilot whales were observed killed or seriously injured within the Hawaiian Islands EEZ or the Palmyra Atoll EEZ during 2000-2004. Ten additional unidentified cetaceans, which may have been short-finned pilot whales, were also taken in this fishery. Two of these unidentified cetaceans were within the EEZ of Palmyra Atoll, and three were in the EEZ of the Hawaiian Islands (Figure 2, Forney and Kobayashi 2005). Since 2001, the Hawaii-based longline fishery has undergone a series of regulatory changes, primarily to protect sea turtles (NMFS 2001). Potential impacts of these regulatory changes on the rate of short-finned pilot whale interactions are unknown.

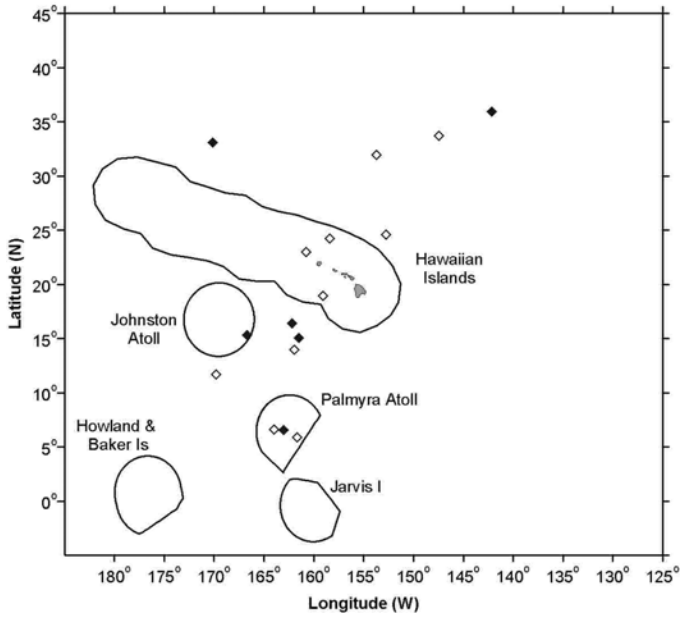

Figure 2. Locations of short-finned pilot whale takes (filled diamonds) and possible takes of this species (open diamonds) in the Hawaii-based longline fishery, 1994-2002. Solid lines represent the U. S. EEZ. Set locations in this fishery are summarized in Appendix 1.

Interaction rates between dolphins and the NWHI bottomfish fishery have been estimated based on studies conducted in 1990-1993, indicating that an average of 2.67 dolphin interactions, most likely involving bottlenose and rough-toothed dolphins, occurred for every 1000 fish brought on board (Kobayashi and Kawamoto 1995). Fishermen claim interactions with dolphins that steal bait and catch are increasing. It is not known whether these interactions result in serious injury or mortality of dolphins, nor whether short-finned pilot whales are involved.

Table 1. Summary of available information on incidental mortality and serious injury of short-finned pilot whales (Hawaiian stock) in commercial fisheries, within and outside of the U.S. EEZs (Forney and Kobayashi 2005). Mean annual takes are based on 2000-2004 data unless otherwise indicated.

Fishery Name	Year	Data Type	Percent Observer Coverage	Observed and estimated mortality and serious injury of short-finned pilot whales, by EEZ region								
				Outside of U.S. EEZs			Hawaiian Islands EEZ			Johnston Atoll EEZ		
				Obs.	Estimated (CV)	Mean Annual Takes (CV)	Obs.	Estimated (CV)	Mean Annual Takes (CV)	Obs.	Estimated (CV)	Mean Annual Takes (CV)
Hawaii-based longline fishery	2000	observer data	11.8%	2	13 (0.88)	3.6 (0.69)	0	0 (-)	0 (-)	0	0 (-)	0.6 (1.00)
	2001		22.7%	1	5 (1.00)		0	0 (-)		0	0 (-)	
	2002		24.9%	0	0 (-)		0	0 (-)		0	0 (-)	
	2003		21.9%	0	0 (-)		0	0 (-)		0	0 (-)	
	2004		25.7%	0	0 (-)		0	0 (-)		1	3 (1.00)	
Minimum total annual takes within U.S. EEZ waters							0.6 (1.00)					

STATUS OF STOCK

The status of short-finned pilot whales in Hawaiian waters relative to OSP is unknown, and there are insufficient data to evaluate trends in abundance. No habitat issues are known to be of concern for this species. They are not listed as "threatened" or "endangered" under the Endangered Species Act (1973), nor as "depleted"

under the MMPA. The Hawaiian stock of short-finned pilot whales is not considered strategic under the 1994 amendments to the MMPA, because the estimated rate of mortality and serious injury within the Hawaiian Islands EEZ is zero. However, potential effect of mortality in the Hawaii-based fishery in international waters is not known. Although no estimates of abundance or PBR are currently available for short-finned pilot whales around Johnston Atoll, the estimated average rate of mortality and serious injury of short-finned pilot whales within the EEZ of Johnston Atoll (0.6 animals per year) is below the range of likely PBRs (7.1 to 65) for this region. There have been no serious injuries or mortalities of short-finned pilot whales within the Palmyra Atoll EEZ. Insufficient information is available to determine whether the total fishery mortality and serious injury for short-finned pilot whales is insignificant and approaching zero mortality and serious injury rate.

REFERENCES

Angliss, R. P. and D. P. DeMaster. 1998. Differentiating Serious and Non-Serious Injury of Marine Mammals Taken Incidental to Commercial Fishing Operations: Report of the Serious Injury Workshop 1-2 April 1997, Silver Spring, Maryland. U. S. Dep. Commer., NOAA Tech. Memo. NMFS-OPR-13. 48 pp.

Baird, R. W., Ligon, A. D., Hooker, S. K., and A. M. Gorgone. 2001. Subsurface and nighttime behaviour of pantropical spotted dolphins in Hawai'i. Can. J. Zool. 79:988-996.

Baird, R.W., D.J. McSweeney, D.L. Webster, A.M. Gorgone, and A.D. Ligon. 2003. Studies of odontocete population structure in Hawaiian waters: Results of a survey through the main Hawaiian Islands in May and June 2003. Report prepared under contract #AB133F-02-CN-0106 to the Southwest Fisheries Science Center, National Marine Fisheries Service, 8604 La Jolla Shores Drive, La Jolla, CA 92037, USA. 10p.

Baird, R.W., G.S. Schorr, D.L. Webster, S.D. Mahaffy, A.B. Douglas, A.M. Gorgone, and D.J. McSweeney. 2006. A survey for odontocete cetaceans off Kaua'i and Ni'ihau, Hawai'i, during October and November 2005: evidence for population structure and site fidelity. Report prepared under contract #AB133F05SE519 to Pacific Islands Fisheries Science Center, National Marine Fisheries Service, 2570 Dole Street, Honolulu, HI 96822, USA. 16p.

Barlow, J. 2006. Cetacean abundance in Hawaiian waters estimated from a summer/fall survey in 2002. Marine Mammal Science 22: 446–464.

Chivers, S. NMFS, Southwest Fisheries Science Center, 8604 La Jolla Shores Drive, La Jolla, CA 92037.

Ferguson, M. C. and J. Barlow. 2003. Addendum: Spatial distribution and density of cetaceans in the eastern tropical Pacific Ocean based on summer/fall research vessel surveys in 1986-96. Administrative Report LJ-01-04 (addendum), Southwest Fisheries Science Center, National Marine Fisheries Service, 8604 La Jolla Shores Drive, La Jolla, CA 92037.

Forney, K.A. and D. Kobayashi. 2005. Updated estimates of mortality and injury of cetaceans in the Hawaii-based longline fishery, 1994-2004. Draft report. Document PSRG-07 presented to the Pacific Scientific Review Group, November 16-17, 2005. Available from Southwest Fisheries Science Center, National Marine Fisheries Service, 8604 La Jolla Shores Drive, La Jolla, CA 92037.

Kasuya, T., T. Miyashita, and F. Kasamatsu. 1988. Segregation of two forms of short-finned pilot whales off the Pacific coast of Japan. Sci. Rep. Whales Res. Inst. 39:77-90.

Kobayashi, D. R. and K. E. Kawamoto. 1995. Evaluation of shark, dolphin, and monk seal interactions with Northwestern Hawaiian Island bottomfishing activity: a comparison of two time periods and an estimate of economic impacts. Fisheries Research 23: 11-22.

Maldini, D. 2003. Abundance and distribution patterns of Hawaiian odontocetes: focus on O'ahu. Doctoral dissertation, University of Hawai'i at Manoa. 122p.

Miyashita, T. 1993. Abundance of dolphin stocks in the western North Pacific taken by the Japanese drive fishery. Rep. Int. Whal. Commn. 43:417-437.

Mobley, J. R. , Jr, S. S. Spitz, K. A. Forney, R. A. Grotefendt, and P. H. Forestall. 2000. Distribution and abundance of odontocete species in Hawaiian waters: preliminary results of 1993-98 aerial surveys Admin. Rep. LJ-00-14C. Southwest Fisheries Science Center, National Marine Fisheries Service, P.O. Box 271, La Jolla, CA 92038. 26 pp.

Nitta, E. 1991. The marine mammal stranding network for Hawaii: an overview. *In*: J.E. Reynolds III, D.K. Odell (eds.), Marine Mammal Strandings in the United States, pp.56-62. NOAA Tech. Rep. NMFS 98, 157 pp.

Nitta, E. and J. R. Henderson. 1993. A review of interactions between Hawaii's fisheries and protected species. Mar. Fish. Rev. 55(2):83-92.

NMFS, Southwest Fisheries Science Center, 8604 La Jolla Shores Drive, La Jolla, CA 92037.

NMFS 2001. Western Pacific Pelagic Fisheries Biological Opinion. Available from Pacific Islands Region, 1602 Kapiolani Blvd, Suite 1110, Honolulu, HI 96814 (http://swr.nmfs.noaa.gov/pir).

Norris, K. S., B. Würsig, R. S. Wells, and M. Würsig. 1994. The Hawaiian Spinner Dolphin. University of California Press, 408 pp.

Norris, K. S. and T. P. Dohl. 1980. Behavior of the Hawaiian spinner dolphin, *Stenella longirostris*. Fish. Bull. 77:821-849.

Perrin, W.F., G. P. Donovan and J. Barlow. 1994. Gillnets and Cetaceans. Rep. Int. Whal. Commn., Special Issue 15, 629 pp.

Shallenberger, E.W. 1981. The status of Hawaiian cetaceans. Final report to U.S. Marine Mammal Commission. MMC-77/23, 79pp.

Shane, S. H. and D. McSweeney. 1990. Using photo-identification to study pilot whales social organization. Rep. Int. Whal. Commn. (Spec. Iss. 12):259-263.

Tomich, P. Q. 1986. Mammals in Hawaii: A Synopsis and Notational Bibliography. Bishop Museum Press, Hawaii, 375 pp.

Wade, P. R. and R. P. Angliss. 1997. Guidelines for Assessing Marine Mammal Stocks: Report of the GAMMS Workshop April 3-5, 1996, Seattle, WA. U. S. Dep. Commer., NOAA Tech. Memo. NMFS-OPR-12. 93 pp.

Wade, P. R. and T. Gerrodette. 1993. Estimates of cetacean abundance and distribution in the eastern tropical Pacific. Rep. Int. Whal. Commn. 43:477-493.

Revised 03/15/2005

BLAINVILLE'S BEAKED WHALE (*Mesoplodon densirostris*): Hawaiian Stock

STOCK DEFINITION AND GEOGRAPHIC RANGE

Blainville's beaked whale has a cosmopolitan distribution in tropical and temperate waters, apparently the most extensive known distribution of any *Mesoplodon* species (Mead 1989). Two strandings were reported in 1961 from Midway Island (Galbreath 1963) and another in 1983 from Laysan Island (Nitta 1991). Sixteen sightings were reported from the main islands by Shallenberger (1981), who suggested that Blainville's beaked whales were present off the Waianae Coast of Oahu for prolonged periods annually. Three sightings were made during a 2002 shipboard survey of waters within the U.S. Exclusive Economic Zone (EEZ) of the Hawaiian Islands (Figure 1; Barlow 2003). While nothing is known about stock structure, some genetic samples have been collected recently from around the main Hawaiian islands, and there have been re-sightings of individuals from the island of Hawaii (R.W. Baird, pers. comm.). For the Marine Mammal Protection Act (MMPA) stock assessment reports, three *Mesoplodon* stocks are defined within the Pacific U.S. EEZ : 1) *M. densirostris* in Hawaiian waters (this report), 2) *M. stejnegeri* in Alaskan waters, and 3) all *Mesoplodon* species off California, Oregon and Washington.

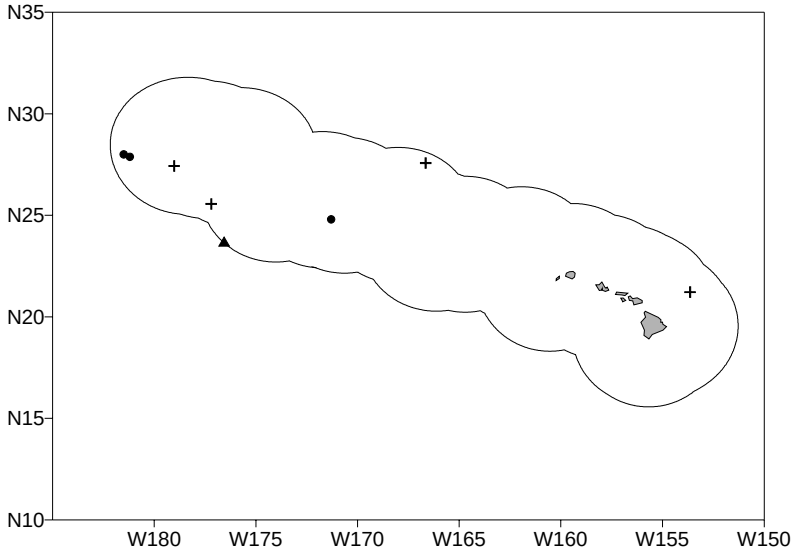

Figure 1. Sighting locations of Mesoplodon densirostris (filled circles), Indopacetus pacificus (triangle), and unidentified Mesoplodon beaked whales (cross) during the 2002 shipboard cetacean survey of U.S. EEZ waters surrounding the Hawaiian Islands (Barlow 2003; see Appendix 2 for details on timing and location of survey effort). Outer line indicates approximate boundary of survey area and U.S. EEZ.

POPULATION SIZE

As part of the Marine Mammal Research Program of the Acoustic Thermometry of Ocean Climate (ATOC) study, a total of twelve aerial surveys were conducted within about 25 nmi of the main Hawaiian Islands in 1993, 1995 and 1998. Seven sightings of Blainville's beaked whales were made. An abundance estimate of 68 (CV=0.60) Blainville's beaked whales was calculated from the combined survey data (Mobley et al. 2000). This study underestimated the total number of Blainville's beaked whales within the U.S. EEZ off Hawaii, because areas around the Northwestern Hawaiian Islands (NWHI) and beyond 25 nautical miles from the main islands were not surveyed. Furthermore, this species is known to spend a large proportion of time diving, causing additional downward bias in the abundance estimate. The data on which this estimate was based are now over 5 years old. A 2002 shipboard line-transect survey of the entire Hawaiian Islands EEZ resulted in an abundance estimate of 2,138 (CV=0.77) Blainville's beaked whales (Barlow 2003), including a correction factor for missed diving animals. This is currently the best available abundance estimate for this stock.

Minimum Population Estimate

The log-normal 20th percentile of the 2002 abundance estimate is 1,204 Blainville's beaked whales. .

Current Population Trend

No data are available on current population trend.

CURRENT AND MAXIMUM NET PRODUCTIVITY RATES

No data are available on current or maximum net productivity rate.

POTENTIAL BIOLOGICAL REMOVAL

The potential biological removal (PBR) level for this stock is calculated as the minimum population size (1,204) times one half the default maximum net growth rate for cetaceans (½ of 4%) times a recovery factor of 0.40 (for a species of unknown status with a Hawaiian Islands EEZ fishery mortality and serious injury rate CV>0.80; Wade and Angliss 1997), resulting in a PBR of 9.6 Blainville's beaked whales per year.

HUMAN-CAUSED MORTALITY AND SERIOUS INJURY

Fishery Information

Information on fishery-related mortality of cetaceans in Hawaiian waters is limited, but the gear types used in Hawaiian fisheries are responsible for marine mammal mortality and serious injury in other fisheries throughout U.S. waters. Gillnets appear to capture marine mammals wherever they are used, and float lines from lobster traps and longlines can be expected to occasionally entangle whales (Perrin et al. 1994).

Interactions with cetaceans are reported for all pelagic fisheries (Nitta and Henderson 1993). Between 1994 and 2002, one Blainville's beaked whale was observed hooked and killed in the Hawaii-based longline fishery, with approximately 4-25% of all effort observed (Table 1; Forney 2004). Three additional unidentified cetaceans, which may have been Blainville's beaked whales, were also taken in this fishery (Figure 2, Forney 2004). During the 905 observed trips with 11,014 sets, the average interaction rate of Blainville's beaked whales was one animal per 905 fishing trips, or one animal per 11,014 sets. Average 5-yr estimates of annual mortality and serious injury for 1998-2002 are zero Blainville's beaked whales outside of the U.S. EEZs, and 0.8 (CV = 1.00) within the Hawaiian Islands EEZ (Table 1). Since 2001, the Hawaii-based longline fishery has undergone a series of regulatory changes, primarily to protect sea turtles (NMFS 2001). Potential impacts of these regulatory changes on the rate of Blainville's beaked whale interactions are unknown.

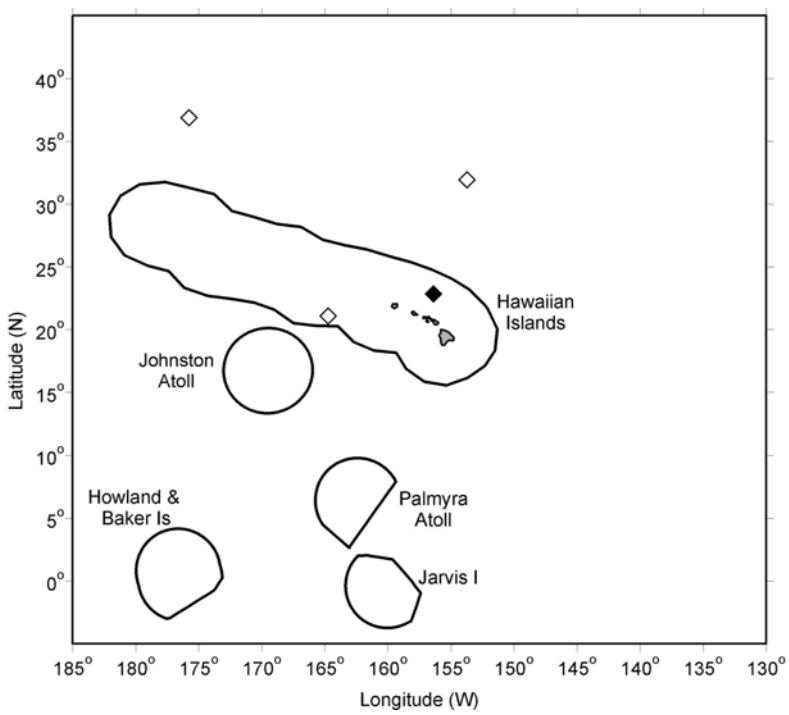

Figure 2. Location of the single Blainville's beaked whale take (filled diamond) and possible takes of this species (open diamonds) in the Hawaii-based longline fishery, 1994-2002. Solid lines represent the U.S. EEZ.

Other Mortality

In recent years, there has been increasing concern that loud underwater sounds, such as active sonar and seismic operations, may be harmful to beaked whales (Malakoff 2002). The use of active sonar from military vessels has been implicated in mass strandings of beaked whales in the Mediterranean Sea during 1996 (Frantzis 1998), the Bahamas during 2000 (U.S. Dept. of Commerce and Secretary of the Navy 2001), and the Canary Islands 2002 (Martel 2002). Similar military active sonar operations occur around the Hawaiian islands. No estimates of potential mortality or serious injury are available for U.S. waters.

Table 1. Summary of available information on incidental mortality and serious injury of Blainville's beaked whales (Hawaiian stock) in commercial fisheries, within and outside of the Hawaiian Islands EEZ (Forney 2004). Mean annual takes are based on 1998-2002 data unless otherwise indicated.

Fishery Name	Year	Data Type	Percent Observer Coverage	Mortality and Serious Injury outside of U.S. EEZ			Mortality and Serious Injury within Hawaiian Islands EEZ		
				Observed	Estimated (CV)	Mean Annual Takes (CV)	Observed	Estimated (CV)	Mean Annual Takes (CV)
Hawaii-based longline fishery	1998	1998-2002 observer data	4.6%	0	0 (-)		0	0 (-)	
	1999		3.5%	0	0 (-)		0	0 (-)	
	2000		11.8%	0	0 (-)		0	0 (-)	
	2001		22.7%	0	0 (-)	0 (-)	0	0 (-)	0.8 (1.00)
	2002		24.9%	0	0 (-)		1	4 (1.00)	
Minimum total annual takes within U.S. EEZ waters									0.8 (1.00)

STATUS OF STOCK

The status of Blainville's beaked whales in Hawaiian waters relative to OSP is unknown, and there are insufficient data to evaluate trends in abundance. They are not listed as "threatened" or "endangered" under the Endangered Species Act (1973), nor as "depleted" under the MMPA. The Hawaiian stock of Blainville's beaked whales is not considered strategic under the 1994 amendments to the MMPA because the estimated rate of fisheries related mortality or serious injury within the Hawaiian Islands EEZ (0.8 animals per year) is less than the PBR (9.6). However, the effect of potential interactions of unidentified beaked whales (which may have been Blainville's beaked whales) with the Hawaii-based longline fishery in U.S. and international waters is not known. Insufficient information is available to determine whether the total fishery mortality and serious injury for Blainville's beaked whales is insignificant and approaching zero mortality and serious injury rate. The increasing levels of anthropogenic noise in the world's oceans has been suggested to be a habitat concern for whales (Richardson et al. 1995), particularly for deep-diving whales like Blainville's beaked whales that feed in the oceans' "sound channel".

REFERENCES

Balcomb, K. C., III. 1987. The Whales of Hawaii. Marine Mammal Fund, 99 pp.

Barlow, J. 2003. Cetacean abundance in Hawaiian waters during summer/fall 2002. Admin. Rep. LJ-03-13. Southwest Fisheries Science Center, National Marine Fisheries Service, 8604 La Jolla Shores Drive, La Jolla, CA 92037.

Forney, K.A. 2004. Estimates of cetacean mortality and injury in two U.S. Pacific longline fisheries, 1994-2002. Admin. Rep. LJ-04-07. Southwest Fisheries Science Center, National Marine Fisheries Service, 8604 La Jolla Shores Drive, La Jolla, CA 92038. 17 pp.

Frantzis, A. 1998. Does acoustic testing strand whales? Nature 392(5):29.

Galbreath, E. C. 1963. Three beaked whales stranded on the Midway Islands, central Pacific Ocean. J. Mamm. 44:422-423.

Malakoff, D. 2002. Suit ties whale deaths to research cruise. Science 298:722-723.

Martel, V. M. 2002. Summary of the report on the atypical mass stranding of beaked whales in the Canary Islands in September 2002 during naval exercises. Society for the Study of the Cetaceans in the Canary Archipelago (SECAC). Unpublished report. 11p.

Mobley, J. R. , Jr, S. S. Spitz, K. A. Forney, R. A. Grotefendt, and P. H. Forestall. 2000. Distribution and abundance of odontocete species in Hawaiian waters: preliminary results of 1993-98 aerial surveys Admin. Rep. LJ-00-14C. Southwest Fisheries Science Center, National Marine Fisheries Service, P.O. Box 271, La Jolla, CA 92038. 26 pp.

Mead, J. G. 1989. Beaked whales of the genus *Mesoplodon*. *In*: S. H. Ridgway and R. Harrison (eds.), Handbook of Marine Mammals, Vol. 4: The River Dolphins and Larger Toothed Whales, pp. 349-430. Academic Press, 442 pp.

NMFS 2001. Western Pacific Pelagic Fisheries Biological Opinion. Available from Pacific Islands Region, 1602 Kapiolani Blvd, Suite 1110, Honolulu, HI 96814 (http://swr.nmfs.noaa.gov/pir).

Nitta, E. 1991. The marine mammal stranding network for Hawaii: an overview. *In*: J.E. Reynolds III, D.K. Odell (eds.), Marine Mammal Strandings in the United States, pp.56-62. NOAA Tech. Rep. NMFS 98, 157 pp.

Nitta, E. and J. R. Henderson. 1993. A review of interactions between Hawaii's fisheries and protected species. Mar. Fish. Rev. 55(2):83-92.

Perrin, W. F., G. P. Donovan and J. Barlow. 1994. Gillnets and Cetaceans. Rep. Int. Whal. Commn., Special Issue 15, 629 pp.

Richardson, W. J., C. R. Greene, Jr., C. I. Malme, and D. H. Thompson. 1995. Marine Mammals and Noise. Academic Press, San Diego. 576 p.

Shallenberger, E. W. 1981. The status of Hawaiian cetaceans. Final report to U.S. Marine Mammal Commission. MMC-77/23, 79pp.

U.S. Department of Commerce and Secretary of the Navy. 2001. Joint Interim Report, Bahamas Marine Mammal Stranding Event of 15_16 March 2000. Available from NOAA, NMFS, Office of Protected Resources, Silver Spring, MD.

Wade, P. R. and R. P. Angliss. 1997. Guidelines for Assessing Marine Mammal Stocks: Report of the GAMMS Workshop April 3-5, 1996, Seattle, Washington. U. S. Dep. Commer., NOAA Tech. Memo. NMFS-OPR-12. 93 pp.

Revised 03/15/2005

CUVIER'S BEAKED WHALE (*Ziphius cavirostris*): Hawaiian Stock

STOCK DEFINITION AND GEOGRAPHIC RANGE

Cuvier's beaked whales occur in all oceans and major seas (Heyning 1989). In Hawaii, five strandings have been reported from Midway Islands, Pearl and Hermes Reef, Oahu, and Hawaii Islands (Shallenberger 1981; Galbreath 1963; Richards 1952; Nitta 1991; Maldini 2005). Sightings have been reported off Lanai and Maui (Shallenberger 1981) and Hawaii, Ni'ihau, and Kauai (Mobley 2000, Baird et al. 2004). Four sightings were made during a 2002 shipboard survey of waters within the U.S. Exclusive Economic Zone (EEZ) of the Hawaiian islands (Figure 1; Barlow 2003). While nothing is known about stock structure, some genetic samples have been collected recently from around the island of Hawaii, and there have been re-sightings of individuals from the island of Hawaii (R.W. Baird, pers. comm.). For the Marine Mammal Protection Act (MMPA) stock assessment reports, Cuvier's beaked whales within the Pacific U.S. EEZ are divided into three discrete, non-contiguous areas: 1) Hawaiian waters (this report), 2) Alaskan waters, and 3) waters off California, Oregon and Washington.

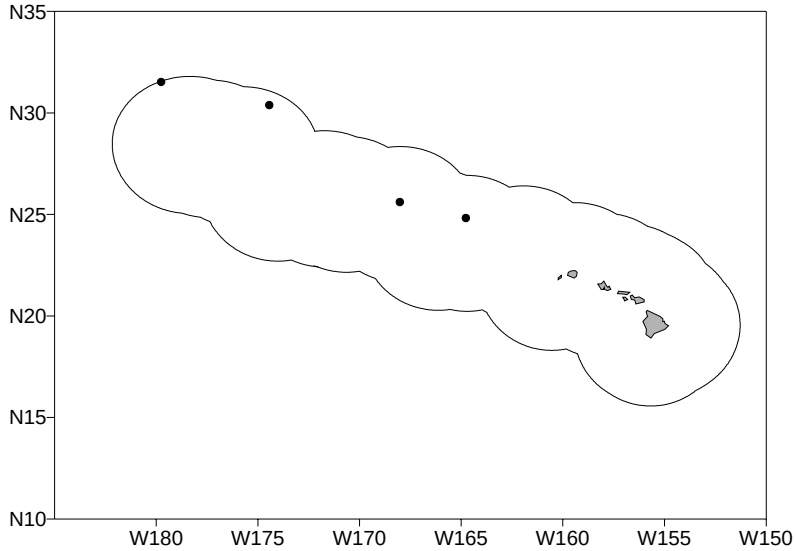

Figure 1. Cuvier's beaked whale sighting locations during the 2002 shipboard survey of U.S. EEZ waters surrounding the Hawaiian Islands (Barlow 2003; see Appendix 2 for details on timing and location of survey effort). Outer line represents approximate boundary of survey area and U.S. EEZ.

POPULATION SIZE

Wade and Gerrodette (1993) made an estimate for Cuvier's beaked whales in the eastern tropical Pacific, but it is not known whether any of these animals are part of the same population that occurs around the Hawaiian Islands. As part of the Marine Mammal Research Program of the Acoustic Thermometry of Ocean Climate (ATOC) study, a total of twelve aerial surveys were conducted within about 25 nmi of the main Hawaiian Islands in 1993, 1995 and 1998. Seven sightings of Cuvier's beaked whales were made. An abundance estimate of 43 (CV=0.51) Cuvier's beaked whales was calculated from the combined survey data (Mobley et al. 2000). This study underestimated the total number of Cuvier's beaked whales within the U.S. EEZ off Hawaii, because areas around the Northwestern Hawaiian Islands (NWHI) and beyond 25 nautical miles from the main islands were not surveyed. Furthermore, this species is known to spend a large proportion of time diving, causing additional downward bias in the abundance estimate. The data on which this estimate was based are now over 5 years old. A 2002 shipboard line-transect survey of the entire Hawaiian Islands EEZ resulted in an abundance estimate of 12,728 (CV=0.83) Cuvier's beaked whales (Barlow 2003), including a correction factor for missed diving animals. This is currently the best available abundance estimate for this stock.

Minimum Population Estimate

The log-normal 20th percentile of the 2002 abundance estimate is 6,919 Cuvier's beaked whales.

Current Population Trend

No data are available on current population trend.

CURRENT AND MAXIMUM NET PRODUCTIVITY RATES

No data are available on current or maximum net productivity rate.

POTENTIAL BIOLOGICAL REMOVAL

The potential biological removal (PBR) level for this stock is calculated as the minimum population size (6,919) times one half the default maximum net growth rate for cetaceans (½ of 4%) times a recovery factor of 0.50 (for a species of unknown status with no known fishery mortality within the Hawaiian Islands EEZ; Wade and Angliss 1997), resulting in a PBR of 69 Cuvier's beaked whales per year.

HUMAN-CAUSED MORTALITY AND SERIOUS INJURY

Fishery Information

Information on fishery-related mortality of cetaceans in Hawaiian waters is limited, but the gear types used in Hawaiian fisheries are responsible for marine mammal mortality and serious injury in other fisheries throughout U.S. waters. Gillnets appear to capture marine mammals wherever they are used, and float lines from lobster traps and longlines can be expected to occasionally entangle whales (Perrin et al. 1994).

Interactions with cetaceans are reported for all pelagic fisheries (Nitta and Henderson 1993), but no takes of Cuvier's beaked whales have been documented. None were observed hooked or entangled in the Hawaii-based longline fishery between 1994 and 2002, with approximately 4-25% of all effort observed (Forney 2004). However, three unidentified cetaceans, which may have been Cuvier's beaked whales, were taken in this fishery (Figure 2, Forney 2004). Since 2001, the Hawaii-based longline fishery has undergone a series of regulatory changes, primarily to protect sea turtles (NMFS 2001). Potential impacts of these regulatory changes on the rate of Cuvier's beaked whale interactions are unknown.

Other Mortality

In recent years, there has been increasing concern that loud underwater sounds, such as active sonar and seismic operations, may be harmful to beaked whales (Malakoff 2002). The use of active sonar from military vessels has been implicated in mass strandings of beaked whales in the Mediterranean Sea during 1996 (Frantzis 1998), the Bahamas during 2000 (U.S. Dept. of Commerce and Secretary of the Navy 2001), and the Canary Islands 2002 (Martel 2002). Similar military active sonar operations occur around the Hawaiian islands. No estimates of potential mortality or serious injury are available for U.S. waters.

STATUS OF STOCK

The status of Cuvier's beaked whales in Hawaiian waters relative to OSP is unknown, and there are insufficient data to evaluate trends in abundance. They are not listed as "threatened" or "endangered" under the Endangered Species Act (1973), nor as "depleted" under the MMPA. The Hawaiian stock of Cuvier's beaked whales is not considered strategic under the 1994 amendments to the MMPA because there has been no reported fisheries related mortality within the Hawaiian Islands EEZ. However, the effect of potential interactions of unidentified beaked whales (which may have been Cuvier's beaked whales) with the Hawaii-based longline fishery in U.S. and international waters is not known. Insufficient information is available to determine whether the total fishery mortality and serious injury for Cuvier's beaked whales is insignificant and approaching zero mortality and serious injury rate. The increasing levels of anthropogenic noise in the world's oceans has been suggested to be a habitat concern for whales (Richardson et al. 1995), particularly for deep-diving whales like Cuvier's beaked whales that feed in the oceans' "sound channel".

REFERENCES

Baird, R.W., D.J. McSweeney, A.D. Ligon and D.L. Webster. 2004. Tagging feasibility and diving of Cuvier's beaked whales (*Ziphius cavirostris*) and Blainville's beaked whales (*Mesoplodon densirostris*) in Hawai'i**.** Report prepared under Order No. AB133F-03-SE-0986 to the Hawai'i Wildlife Fund, Volcano, HI, from the Southwest Fisheries Science Center, National Marine Fisheries Service, La Jolla, CA, 92037 USA.

Barlow, J. 2003. Cetacean abundance in Hawaiian waters during summer/fall 2002. Admin. Rep. LJ-03-13. Southwest Fisheries Science Center, National Marine Fisheries Service, 8604 La Jolla Shores Drive, La Jolla, CA 92037.

Forney, K.A. 2004. Estimates of cetacean mortality and injury in two U.S. Pacific longline fisheries, 1994-2002. Admin. Rep. LJ-04-07. Southwest Fisheries Science Center, National Marine Fisheries Service, 8604 La Jolla Shores Drive, La Jolla, CA 92038. 17 pp.

Frantzis, A. 1998. Does acoustic testing strand whales? Nature 392(5):29.

Galbreath, E. C. 1963. Three beaked whales stranded on the Midway Islands, central Pacific Ocean. J. Mamm. 44:422-423.

Heyning, J. E. 1989. Cuvier's beaked whale *Ziphius cavirostris* G. Cuvier, 1823. *In*: S. H. Ridgway and R. Harrison (eds.), Handbook of Marine Mammals, Vol. 4: The River Dolphins and Larger Toothed Whales, pp. 289-308. Academic Press, 442 pp.

Malakoff, D. 2002. Suit ties whale deaths to research cruise. Science 298:722-723.

Maldini, D., L. Mazzuca, and S. Atkinson. 2005. Odontocete stranding patterns in the Main Hawaiian Islands (1937-2002): How do they compare with live animal surveys? Pacific Science 59(1):55-67.

Martel, V. M. 2002. Summary of the report on the atypical mass stranding of beaked whales in the Canary Islands in September 2002 during naval exercises. Society for the Study of the Cetaceans in the Canary Archipelago (SECAC). Unpublished report. 11p.

Mobley, J. R. , Jr, S. S. Spitz, K. A. Forney, R. A. Grotefendt, and P. H. Forestall. 2000. Distribution and abundance of odontocete species in Hawaiian waters: preliminary results of 1993-98 aerial surveys Admin. Rep. LJ-00-14C. Southwest Fisheries Science Center, National Marine Fisheries Service, P.O. Box 271, La Jolla, CA 92038. 26 pp.

NMFS 2001. Western Pacific Pelagic Fisheries Biological Opinion. Available from Pacific Islands Region, 1602 Kapiolani Blvd, Suite 1110, Honolulu, HI 96814 (http://swr.nmfs.noaa.gov/pir).

Nitta, E. 1991. The marine mammal stranding network for Hawaii: an overview. *In*: J.E. Reynolds III, D.K. Odell (eds.), Marine Mammal Strandings in the United States, pp.56-62. NOAA Tech. Rep. NMFS 98, 157 pp.

Nitta, E. and J. R. Henderson. 1993. A review of interactions between Hawaii's fisheries and protected species. Mar. Fish. Rev. 55(2):83-92.

Perrin, W.F., G. P. Donovan and J. Barlow. 1994. Gillnets and Cetaceans. Rep. Int. Whal. Commn., Special Issue 15, 629 pp.

Richards, L. P. 1952. Cuvier's beaked whale from Hawaii. J. Mamm. 33:255.

Richardson, W. J., C. R. Greene, Jr., C. I. Malme, and D. H. Thompson. 1995. Marine Mammals and Noise. Academic Press, San Diego. 576 p.

Shallenberger, E. W. 1981. The status of Hawaiian cetaceans. Final report to U.S. Marine Mammal Commission. MMC-77/23, 79pp.

U.S. Department of Commerce and Secretary of the Navy. 2001. Joint Interim Report, Bahamas Marine Mammal Stranding Event of 15_16 March 2000. Available from NOAA, NMFS, Office of Protected Resources, Silver Spring, MD.

Wade, P. R. and R. P. Angliss. 1997. Guidelines for Assessing Marine Mammal Stocks: Report of the GAMMS Workshop April 3-5, 1996, Seattle, Washington. U. S. Dep. Commer., NOAA Tech. Memo. NMFS-OPR-12. 93 pp.

Wade, P. R. and T. Gerrodette. 1993. Estimates of cetacean abundance and distribution in the eastern tropical Pacific. Rep. Int. Whal. Commn. 43:477-493.

Revised 03/15/2005

LONGMAN'S BEAKED WHALE (*Indopacetus pacificus*): Hawaiian Stock

STOCK DEFINITION AND GEOGRAPHIC RANGE

Longman's beaked whale is considered one of the rarest and least known cetacean species (Jefferson et al. 1993; Rice 1998; Dalebout et al 2003). Until recently, it was known only from two skulls found in Australia and Somalia (Longman 1926; Azzaroli 1968). Recent genetic studies (Dalebout et al. 2003) have revealed that sightings of 'tropical bottlenose whales' (*Hyperoodon* sp.; Pitman et al. 1999) in the Indopacific region were in fact Longman's beaked whales, providing the first description of the external appearance of this species. Although originally described as *Mesoplodon pacificus* (Longman 1926), it has been proposed that this species is sufficiently unique to be placed within its own genus, *Indopacetus* (Moore 1968; Dalebout et al. 2003). The distribution of Longman's beaked whale, as determined from stranded specimens and sighting records of 'tropical bottlenose whales', includes tropical waters from the eastern Pacific westward through the Indian Ocean to the eastern coast of Africa. No strandings of Longman's beaked whales have been documented in Hawaiian waters, although numerous strandings of unidentified beaked whales have been reported (Nitta 1991; Maldini 2005). One sighting of Longman's beaked whale was made during a 2002 survey of waters within the U.S. Exclusive Economic Zone (EEZ) of the Hawaiian Islands (Figure 1; Barlow 2003). For the Marine Mammal Protection Act (MMPA) stock assessment reports, there is one Pacific stock of Longman's beaked whales, found within waters of the Hawaiian Islands EEZ.

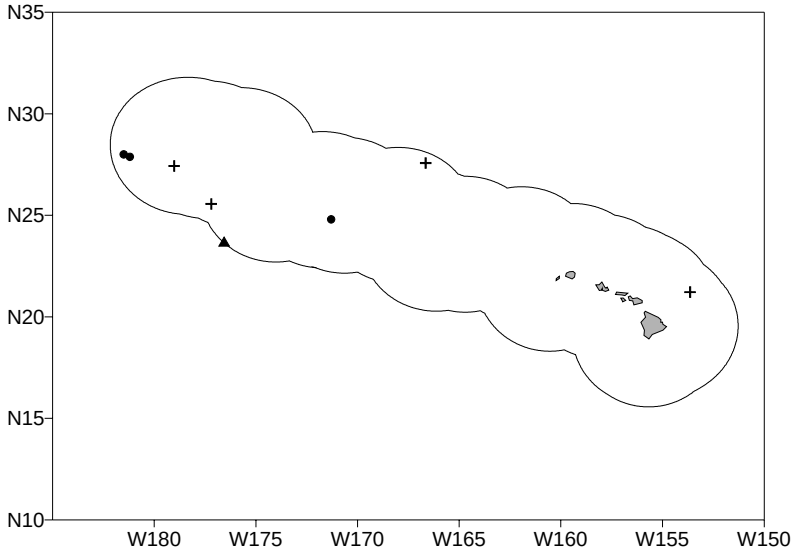

Figure 1. Sighting locations of Indopacetus pacificus (triangle), Mesoplodon densirostris (circle) and unidentified Mesoplodon beaked whales (crosses) during the 2002 shipboard cetacean survey of U.S. waters surrounding the Hawaiian Islands (Barlow 2003; see Appendix 2 for details on timing and location of survey effort). Outer line indicates approximate boundary of survey area and U.S. EEZ.

POPULATION SIZE

A 2002 shipboard line-transect survey of the entire Hawaiian Islands EEZ resulted in an abundance estimate of 766 (CV=1.05) Longman's beaked whales (Barlow 2003). This is currently the best available abundance estimate for this stock.

Minimum Population Estimate

The log-normal 20th percentile of the 2002 abundance estimate is 371 Longman's beaked whales.

Current Population Trend

No data are available on current population trend.

CURRENT AND MAXIMUM NET PRODUCTIVITY RATES

No data are available on current or maximum net productivity rate for Longman's beaked whales.

POTENTIAL BIOLOGICAL REMOVAL

The potential biological removal (PBR) level for this stock is calculated as the minimum population size (371) times one half the default maximum net growth rate for cetaceans (½ of 4%) times a recovery factor of 0.50 (for a stock of unknown status with no known fishery mortality or serious injury within the Hawaiian Islands EEZ; Wade and Angliss 1997), resulting in a PBR of 3.7 Longman's beaked whales per year.

HUMAN CAUSED MORTALITY AND SERIOUS INJURY

Fishery Information

Information on fishery-related mortality and serious injury of cetaceans in Hawaiian waters is limited, but the gear types used in Hawaiian fisheries are responsible for marine mammal mortality and serious injury in other fisheries throughout U.S. waters. Gillnets appear to capture marine mammals wherever they are used, and float lines from lobster traps and longlines can be expected to occasionally entangle whales (Perrin et al. 1994).

Interactions with cetaceans have been reported for all Hawaiian pelagic fisheries (Nitta and Henderson 1993), but none of these interactions are known to have involved Longman's beaked whales. None were observed hooked or entangled in the Hawaii-based longline fishery between 1994 and 2002, with approximately 4-25% of all effort (measured as the number of sets made) observed by on-board observers (Forney 2004). However, there were two interactions with unidentified whales that may have been Longman's beaked whales (Figure 2). Since 2001, the Hawaii-based longline fishery has undergone a series of regulatory changes, primarily to protect sea turtles (NMFS 2001). Potential impacts of these regulatory changes on the rate of Longman's beaked whale interactions are unknown.

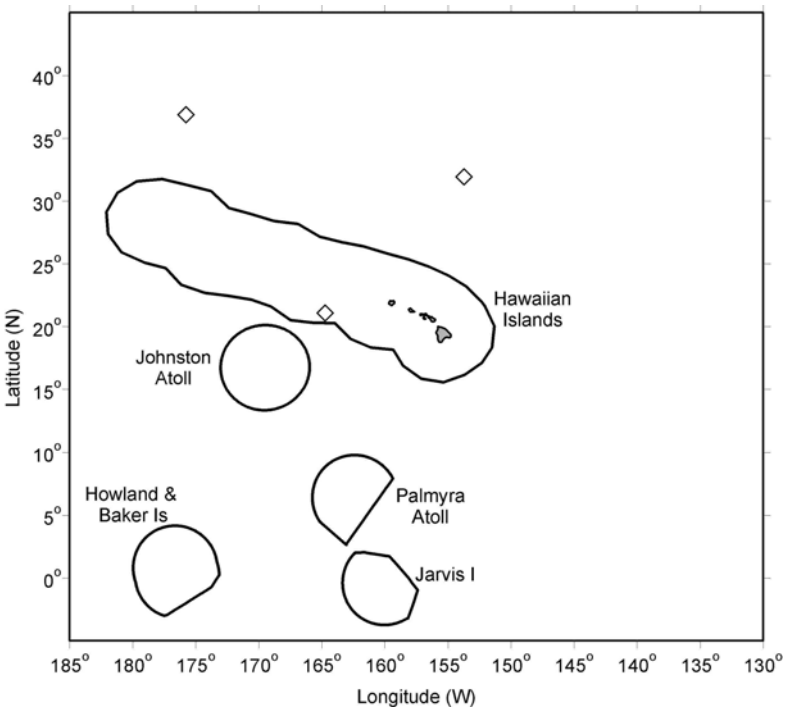

Figure 2. Locations of observed takes of possible Longman's beaked whales (open diamonds) in the Hawaii-based longline fishery 1994-2002. The solid lines represent the U.S. Exclusive Economic Zone (EEZ).

Other Mortality

In recent years, there has been increasing concern that loud underwater sounds, such as active sonar and seismic operations, may be harmful to beaked whales (Malakoff 2002). The use of active sonar from military vessels has been implicated in mass strandings of beaked whales in the Mediterranean Sea during 1996 (Frantzis 1998), the Bahamas during 2000 (U.S. Dept. of Commerce and Secretary of the Navy 2001), and the Canary Islands 2002 (Martel, 2002). Similar military active sonar operations occur around the Hawaiian islands. No estimates of potential mortality or serious injury are available for U.S. waters.

STATUS OF STOCK

The status of Longman's beaked whales in Hawaiian waters relative to OSP is unknown, and there are insufficient data to evaluate trends in abundance. They are not listed as "threatened" or "endangered" under the Endangered Species Act (1973), nor as "depleted" under the MMPA. The Hawaiian stock of Longman's beaked whales is not considered strategic under the 1994 amendments to the MMPA, because there has been no reported fisheries related mortality or serious injury within the Hawaiian Islands EEZ. However, the effect of potential interactions of unidentified beaked whales (which may have been Longman's beaked whales) with the Hawaii-based

longline fishery in U.S. and international waters is not known. Insufficient information is available to determine whether the total fishery mortality and serious injury for Longman's beaked whales is insignificant and approaching zero mortality and serious injury rate. The increasing levels of anthropogenic noise in the world's oceans has been suggested to be a habitat concern for whales (Richardson et al. 1995), particularly for deep-diving whales like Longman's beaked whales that feed in the oceans' "sound channel".

REFERENCES

Azzaroli, M. L. 1968. Second specimen of *Mesoplodon pacificus*, the rarest living beaked whale. Monitore Zoologico Italiano (N.S.) 2:67-79.

Barlow, J. 2003. Cetacean abundance in Hawaiian waters during summer/fall 2002. Admin. Rep. LJ-03-13. Southwest Fisheries Science Center, National Marine Fisheries Service, 8604 La Jolla Shores Drive, La Jolla, CA 92038.

Dalebout, M. L., G. J. B. Ross, C. S. Baker, R. C. Anderson, P. B. Best, V. G. Cockcroft, H. L. Hinsz, V. Peddemors and R. L. Pitman. 2003. Appearance, distribution and genetic distinctiveness of Longman's beaked whale, *Indopacetus pacificus*. Marine Mammal Science 19:421-461.

Forney, K.A. 2004. Estimates of cetacean mortality and injury in two U.S. Pacific longline fisheries, 1994-2002. Admin. Rep. LJ-04-07. Southwest Fisheries Science Center, National Marine Fisheries Service, 8604 La Jolla Shores Drive, La Jolla, CA 92037. 17 pp.

Frantzis, A. 1998. Does acoustic testing strand whales? Nature 392(5):29.

Jefferson, T. A., S. Leatherwood, and M. A. Webber. 1993. FAO species identification guide: marine mammals of the world. United States Environment Programme; Food and Agriculture Organization of the United Nations (FAO), Rome. 320p.

Longman, H.A. 1926. New records of Cetacea, with a list of Queensland species. Memoirs of the Queensland Museum 8:266-278.

Malakoff, D. 2002. Suit ties whale deaths to research cruise. Science 298:722-723

Maldini, D., L. Mazzuca, and S. Atkinson. 2005. Odontocete stranding patterns in the Main Hawaiian Islands (1937-2002): How do they compare with live animal surveys? Pacific Science 59(1):55-67.

Martel, V. M. 2002. Summary of the report on the atypical mass stranding of beaked whales in the Canary Islands in September 2002 during naval exercises. Society for the Study of the Cetaceans in the Canary Archipelago (SECAC). Unpublished report. 11p.

Moore J. C. 1968. Relationships among the living genera of beaked whales. Fieldiana Zoology 53:209-298.

NMFS 2001. Western Pacific Pelagic Fisheries Biological Opinion. Available from Pacific Islands Region, 1602 Kapiolani Blvd, Suite 1110, Honolulu, HI 96814 (http://swr.nmfs.noaa.gov/pir).

Nitta, E. 1991. The marine mammal stranding network for Hawaii: an overview. *In*: J.E. Reynolds III, D.K. Odell (eds.), Marine Mammal Strandings in the United States, pp.56-62. NOAA Tech. Rep. NMFS 98, 157 pp.

Nitta, E. and J. R. Henderson. 1993. A review of interactions between Hawaii's fisheries and protected species. Mar. Fish. Rev. 55(2):83-92.

Perrin, W. F., G. P. Donovan and J. Barlow. 1994. Gillnets and Cetaceans. Rep. Int. Whal. Commn., Special Issue 15, 629 pp.

Pitman, R. L., D. M. Palacios, P. L Brennan, K.C. III. Balcomb, and T. Miyashita. 1999. Sightings and possible identity of a bottlenose whale in the tropical Indo-Pacific: *Indopacetus pacificus?* Marine Mammal Science 15:531-549.

Rice, D. W. 1998. Marine Mammals of the world: systematics and distribution. Special Publication 4. The Society for Marine Mammalogy, Lawrence, KS, USA.

Richardson, W. J., C. R. Greene, Jr., C. I. Malme, and D. H. Thompson. 1995. Marine Mammals and Noise. Academic Press, San Diego. 576 p.

U.S. Department of Commerce and Secretary of the Navy. 2001. Joint Interim Report, Bahamas Marine Mammal Stranding Event of 15_16 March 2000. Available from NOAA, NMFS, Office of Protected Resources, Silver Spring, MD.

Wade, P. R. and R. P. Angliss. 1997. Guidelines for Assessing Marine Mammal Stocks: Report of the GAMMS Workshop April 3-5, 1996, Seattle, Washington. U. S. Dep. Commer., NOAA Tech. Memo. NMFS-OPR-12. 93 pp.

Revised 03/15/2005

PYGMY SPERM WHALE (*Kogia breviceps*): Hawaiian Stock

STOCK DEFINITION AND GEOGRAPHIC RANGE

Pygmy sperm whales are found throughout the world in tropical and warm-temperate waters (Caldwell and Caldwell 1989). Between the years 1949 and 2002, at least 22 strandings of this species were reported in the Hawaiian Islands (Tomich 1986; Nitta 1991; Maldini 2005). A stranded calf was held for several days at Sea Life Park (Pryor 1975:94). Shallenberger (1981) reported three sightings off Oahu and Maui. Two sightings of pygmy or dwarf sperm whales were made between Hawaii and Maui during 1993-98 aerial surveys within about 25 nmi of the main Hawaiian Islands (Mobley et al. 2000). Two sightings were made during a 2002 shipboard survey of waters within the U.S. Exclusive Economic Zone (EEZ) of the Hawaiian Islands (Figure 1; Barlow 2003). Baird (2005) reported one sighting off Ni'ihau and another off the island off Hawaii (R.W. Baird, pers. comm.). Nothing is known about stock structure for this species. For the Marine Mammal Protection Act (MMPA) stock assessment reports, pygmy sperm whales within the Pacific U.S. EEZ are divided into two discrete, non-contiguous areas: 1) Hawaiian waters (this report), and 2) waters off California, Oregon and Washington.

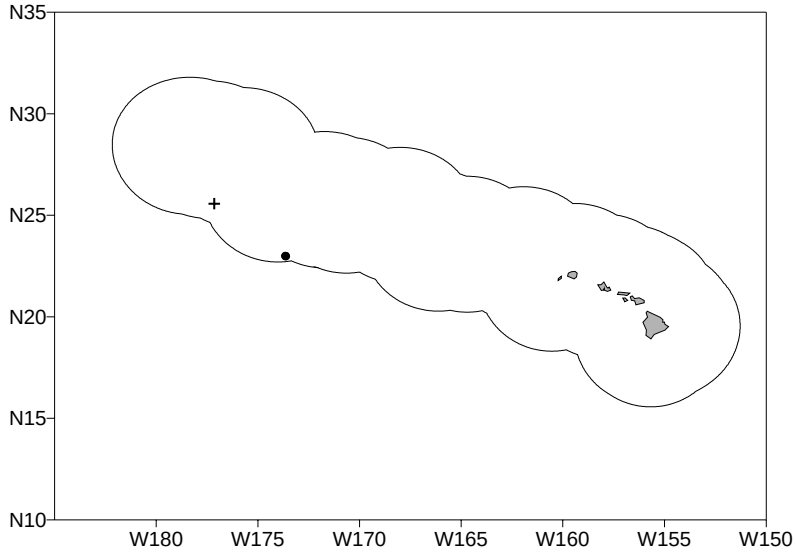

Figure 1. Sighting locations of pygmy sperm whales (filled circle) and unidentified Kogia (cross) during the 2002 shipboard cetacean survey of U.S. EEZ waters surrounding the Hawaiian Islands (Barlow 2003; see Appendix 2 for details on timing and location of survey effort). Outer line indicates approximate boundary of survey area and U.S. EEZ.

POPULATION SIZE

As part of the Marine Mammal Research Program of the Acoustic Thermometry of Ocean Climate (ATOC) study, a total of twelve aerial surveys were conducted within about 25 nmi of the main Hawaiian Islands in 1993, 1995 and 1998. Two sightings of five pygmy or dwarf sperm whales were made; however, these sightings were excluded during abundance analyses (Mobley et al. 2000), because they were made during poor observation conditions. A 2002 shipboard line-transect survey of the entire Hawaiian Islands EEZ resulted in an abundance estimate of 7,251 (CV=0.77) pygmy sperm whales (Barlow 2003), including a correction factor for missed diving animals. This is currently the best available abundance estimate for this stock.

Minimum Population Estimate

The log-normal 20th percentile of the 2002 abundance estimate is 4,082 pygmy sperm whales.

Current Population Trend

No data are available on current population trend.

CURRENT AND MAXIMUM NET PRODUCTIVITY RATES

No data are available on current or maximum net productivity rate.

POTENTIAL BIOLOGICAL REMOVAL

The potential biological removal (PBR) level for this stock is calculated as the minimum population size (4,082) times one half the default maximum net growth rate for cetaceans (½ of 4%) times a recovery factor of 0.50

(for a stock of unknown status with no known fishery mortality or serious injury within the Hawaiian Islands EEZ; Wade and Angliss 1997), resulting in a PBR of 41 pygmy sperm whales per year.

HUMAN-CAUSED MORTALITY AND SERIOUS INJURY

Fishery Information

Information on fishery-related mortality of cetaceans in Hawaiian waters is limited, but the gear types used in Hawaiian fisheries are responsible for marine mammal mortality and serious injury in other fisheries throughout U.S. waters. Gillnets appear to capture marine mammals wherever they are used, and float lines from lobster traps and longlines can be expected to occasionally entangle whales (Perrin et al. 1994). Interactions with cetaceans have been reported for all Hawaiian pelagic fisheries (Nitta and Henderson 1993), but no interactions with pygmy sperm whales have been documented. None were observed hooked in the Hawaii-based longline fishery between 1994 and 2002, with approximately 4-25% of all effort observed (Forney 2004).

STATUS OF STOCK

The status of pygmy sperm whales in Hawaiian waters relative to OSP is unknown, and there are insufficient data to evaluate trends in abundance. They are not listed as “threatened” or “endangered” under the Endangered Species Act (1973), nor as “depleted” under the MMPA. The Hawaiian stock of pygmy sperm whales is not considered strategic under the 1994 amendments to the MMPA because there has been no reported fisheries related mortality or serious injury. Insufficient information is available to determine whether the total fishery mortality and serious injury for pygmy sperm whales is insignificant and approaching zero mortality and serious injury rate. The increasing levels of anthropogenic noise in the world’s oceans has been suggested to be a habitat concern for whales (Richardson et al. 1995), particularly for deep-diving whales like pygmy sperm whales that feed in the oceans’ “sound channel”.

REFERENCES

Baird, R.W. 2005. Sightings of dwarf (*Kogia sima*) and pygmy (*K. breviceps*) sperm whales from the main Hawaiian Islands. Pacific Science 59: in press.

Barlow, J. 2003. Cetacean abundance in Hawaiian waters during summer/fall 2002. Admin. Rep. LJ-03-13. Southwest Fisheries Science Center, National Marine Fisheries Service, 8604 La Jolla Shores Drive, La Jolla, CA 92037.

Forney, K.A. 2004. Estimates of cetacean mortality and injury in two U.S. Pacific longline fisheries, 1994-2002. Admin. Rep. LJ-04-07. Southwest Fisheries Science Center, National Marine Fisheries Service, 8604 La Jolla Shores Drive, La Jolla, CA 92038. 17 pp.

Caldwell, D. K. and M. C. Caldwell. 1989. Pygmy sperm whale *Kogia breviceps* (de Blainville, 1838): Dwarf sperm whale *Kogia simus* Owen, 1866. *In*: S. H. Ridgway and R. Harrison (eds.), Handbook of Marine Mammals, Vol. 4: The River Dolphins and Larger Toothed Whales, pp. 235-260. Academic Press, 442 pp.

Maldini, D., L. Mazzuca, and S. Atkinson. 2005. Odontocete stranding patterns in the Main Hawaiian Islands (1937-2002): How do they compare with live animal surveys? Pacific Science 59(1):55-67.

Mobley, J. R., Jr, S. S. Spitz, K. A. Forney, R. A. Grotefendt, and P. H. Forestall. 2000. Distribution and abundance of odontocete species in Hawaiian waters: preliminary results of 1993-98 aerial surveys Admin. Rep. LJ-00-14C. Southwest Fisheries Science Center, National Marine Fisheries Service, P.O. Box 271, La Jolla, CA 92038. 26 pp.

Nitta, E. 1991. The marine mammal stranding network for Hawaii: an overview. *In*: J.E. Reynolds III, D.K. Odell (eds.), Marine Mammal Strandings in the United States, pp.56-62. NOAA Tech. Rep. NMFS 98, 157 pp.

Nitta, E. and J. R. Henderson. 1993. A review of interactions between Hawaii's fisheries and protected species. Mar. Fish. Rev. 55(2):83-92.

Perrin, W.F., G. P. Donovan and J. Barlow. 1994. Gillnets and Cetaceans. Rep. Int. Whal. Commn., Special Issue 15, 629 pp.

Pryor, K. 1975. Lads Before the Wind: Adventures in Porpoise Training. Harper and Row, New York, 278 pp.

Richardson, W. J., C. R. Greene, Jr., C. I. Malme, and D. H. Thompson. 1995. Marine Mammals and Noise. Academic Press, San Diego. 576 p.

Shallenberger, E.W. 1981. The status of Hawaiian cetaceans. Final report to U.S. Marine Mammal Commission. MMC-77/23, 79pp.

Tomich, P. Q. 1986. Mammals in Hawaii: A Synopsis and Notational Bibliography. Bishop Museum Press, Hawaii, 375 pp.

Wade, P. R. and R. P. Angliss. 1997. Guidelines for Assessing Marine Mammal Stocks: Report of the GAMMS Workshop April 3-5, 1996, Seattle, Washington. U. S. Dep. Commer., NOAA Tech. Memo. NMFS-OPR-12. 93 pp.

Revised 03/15/2005

DWARF SPERM WHALE (*Kogia sima*): Hawaiian Stock

STOCK DEFINITION AND GEOGRAPHIC RANGE

Dwarf sperm whales are found throughout the world in tropical to warm-temperate waters (Nagorsen 1985). Rice (1998) recently argued that the species name *simus*, was incorrect and should be replaced by *sima* to reflect rules of Latin usage. At least four strandings of dwarf sperm whales have been documented in Hawaii (Tomich 1986; Nitta 1991; Maldini 2005). Two sightings of pygmy or dwarf sperm whales were made between Hawaii and Maui during 1993-98 aerial surveys within about 25 nmi of the main Hawaiian Islands (Mobley et al. 2000). Five sightings of dwarf sperm whale were made during a 2002 shipboard survey of waters within the U.S. Exclusive Economic Zone (EEZ) of the Hawaiian Islands (Figure 1; Barlow 2003). For the Marine Mammal Protection Act (MMPA) stock assessment reports, dwarf sperm whales within the Pacific U.S. EEZ are divided into two discrete, non-contiguous areas: 1) Hawaiian waters (this report), and 2) waters off California, Oregon and Washington.

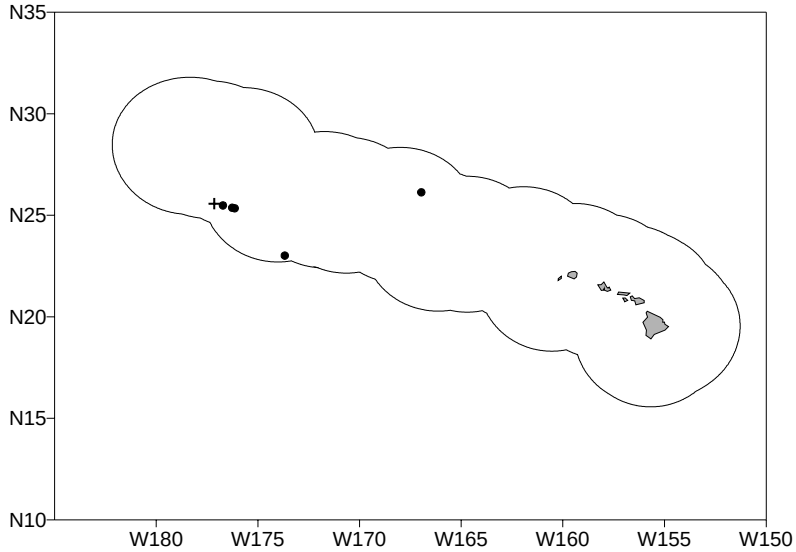

Figure 1. Sighting locations of dwarf sperm whales (filled circle) and unidentified Kogia (cross) during the 2002 shipboard cetacean survey of U.S. waters surrounding the Hawaiian Islands (Barlow 2003; see Appendix 2 for details on timing and location of survey effort). Outer line indicates approximate boundary of survey area and U.S. EEZ.

POPULATION SIZE

Wade and Gerrodette (1993) provided an estimate for the eastern tropical Pacific, but it is not known whether these animals are part of the same population that occurs in the central North Pacific. As part of the Marine Mammal Research Program of the Acoustic Thermometry of Ocean Climate (ATOC) study, a total of twelve aerial surveys were conducted within about 25 nmi of the main Hawaiian Islands in 1993, 1995 and 1998. Two sightings of five pygmy or dwarf sperm whales were made; however these sightings were excluded during abundance analyses (Mobley et al. 2000), because they were made during poor observation conditions. Therefore, no abundance was estimated from these surveys for dwarf sperm whales within Hawaiian waters. Baird (2005) reports that dwarf sperm whales are the sixth most commonly sighted odontocete around the Main Hawaiian Islands. This species' small size, tendency to avoid vessels, deep-diving habits, combined with the high proportion of Kogia sightings that are not identified to species, may result in negatively biased relative abundances in this region (R.W. Baird, pers. comm.). A 2002 shipboard line-transect survey of the entire Hawaiian Islands EEZ resulted in an abundance estimate of 19,172 (CV=0.66) dwarf sperm whales (Barlow 2003), including a correction factor for missed diving animals. This is currently the best available abundance estimate for this stock.

Minimum Population Estimate

The log-normal 20th percentile of the 2002 abundance estimate is 11,555 dwarf sperm whales.

Current Population Trend

No data are available on current population trend.

CURRENT AND MAXIMUM NET PRODUCTIVITY RATES

No data are available on current or maximum net productivity rate.

POTENTIAL BIOLOGICAL REMOVAL

The potential biological removal (PBR) level for this stock is calculated as the minimum population size (11,555) times one half the default maximum net growth rate for cetaceans (½ of 4%) times a recovery factor of 0.50 (for a stock of unknown status with no known fishery mortality or serious injury within the Hawaiian Islands EEZ; Wade and Angliss 1997), resulting in a PBR of 116 dwarf sperm whales per year.

HUMAN-CAUSED MORTALITY AND SERIOUS INJURY

Fishery Information

Information on fishery-related mortality of cetaceans in Hawaiian waters is limited, but the gear types used in Hawaiian fisheries are responsible for marine mammal mortality and serious injury in other fisheries throughout U.S. waters. Gillnets appear to capture marine mammals wherever they are used, and float lines from lobster traps and longlines can be expected to occasionally entangle whales (Perrin et al. 1994). Interactions with cetaceans have been reported for all Hawaiian pelagic fisheries (Nitta and Henderson 1993), but no interactions with dwarf sperm whales have been documented. None were observed hooked in the Hawaii-based longline fishery between 1994 and 2002, with approximately 4-25% of all effort observed (Forney 2004).

STATUS OF STOCK

The status of dwarf sperm whales in Hawaiian waters relative to OSP is unknown, and there are insufficient data to evaluate trends in abundance. They are not listed as "threatened" or "endangered" under the Endangered Species Act (1973), nor as "depleted" under the MMPA. The Hawaiian stock of dwarf sperm whales is not considered strategic under the 1994 amendments to the MMPA because there has been no reported fisheries related mortality or serious injury. Insufficient information is available to determine whether the total fishery mortality and serious injury for dwarf sperm whales is insignificant and approaching zero mortality and serious injury rate. The increasing levels of anthropogenic noise in the world's oceans has been suggested to be a habitat concern for whales (Richardson et al. 1995), particularly for deep-diving whales like dwarf sperm whales that feed in the oceans' "sound channel".

REFERENCES

Baird, R.W. 2005. Sightings of dwarf (*Kogia sima*) and pygmy (*K. breviceps*) sperm whales from the main Hawaiian Islands. Pacific Science 59: in press.

Barlow, J. 2003. Cetacean abundance in Hawaiian waters during summer/fall 2002. Admin. Rep. LJ-03-13. Southwest Fisheries Science Center, National Marine Fisheries Service, 8604 La Jolla Shores Drive, La Jolla, CA 92037.

Forney, K.A. 2004. Estimates of cetacean mortality and injury in two U.S. Pacific longline fisheries, 1994-2002. Admin. Rep. LJ-04-07. Southwest Fisheries Science Center, National Marine Fisheries Service, 8604 La Jolla Shores Drive, La Jolla, CA 92038. 17 pp.

Maldini, D., L. Mazzuca, and S. Atkinson. 2005. Odontocete stranding patterns in the Main Hawaiian Islands (1937-2002): How do they compare with live animal surveys? Pacific Science 59(1):55-67.

Mobley, J. R. , Jr, S. S. Spitz, K. A. Forney, R. A. Grotefendt, and P. H. Forestall. 2000. Distribution and abundance of odontocete species in Hawaiian waters: preliminary results of 1993-98 aerial surveys Admin. Rep. LJ-00-14C. Southwest Fisheries Science Center, National Marine Fisheries Service, P.O. Box 271, La Jolla, CA 92038. 26 pp.

Nagorsen, D. 1985. Kogia simus. Mamm. Spec. 239:1-6.

Nitta, E. 1991. The marine mammal stranding network for Hawaii: an overview. *In*: J.E. Reynolds III, D.K. Odell (eds.), Marine Mammal Strandings in the United States, pp.56-62. NOAA Tech. Rep. NMFS 98, 157 pp.

Nitta, E. and J. R. Henderson. 1993. A review of interactions between Hawaii's fisheries and protected species. Mar. Fish. Rev. 55(2):83-92.

Perrin, W.F., G. P. Donovan and J. Barlow. 1994. Gillnets and Cetaceans. Rep. Int. Whal. Commn., Special Issue 15, 629 pp.

Rice, D.W. 1998. Marine Mammals of the World Systematics and Distribution. Special Publication Number 4 The Society of Marine Mammalogy. Douglas Wartzok (ed.). 231 pp.

Richardson, W. J., C. R. Greene, Jr., C. I. Malme, and D. H. Thompson. 1995. Marine Mammals and Noise. Academic Press, San Diego. 576 p.

Tomich, P. Q. 1986. Mammals in Hawaii: A Synopsis and Notational Bibliography. Bishop Museum Press, Hawaii, 375 pp.

Wade, P. R. and R. P. Angliss. 1997. Guidelines for Assessing Marine Mammal Stocks: Report of the GAMMS Workshop April 3-5, 1996, Seattle, Washington. U. S. Dep. Commer., NOAA Tech. Memo. NMFS-OPR-12. 93 pp.

Wade, P. R. and T. Gerrodette. 1993. Estimates of cetacean abundance and distribution in the eastern tropical Pacific. Rep. Int. Whal. Commn. 43:477-493.

Revised 03/15/2005

SPERM WHALE (*Physeter macrocephalus*): Hawaiian Stock

STOCK DEFINITION AND GEOGRAPHIC RANGE

Sperm whales are widely distributed across the entire North Pacific and into the southern Bering Sea in summer but the majority are thought to be south of 40°N in winter (Rice 1974, 1989; Gosho et al. 1984; Miyashita et al. 1995). For management, the International Whaling Commission (IWC) had divided the North Pacific into two management regions (Donovan 1991) defined by a zig-zag line which starts at 150°W at the equator, is 160°W between 40-50°N, and ends up at 180°W north of 50°N; however, the IWC has not reviewed this stock boundary in many years (Donovan 1991). Summer/fall surveys in the eastern tropical Pacific (Wade and Gerrodette 1993) show that although sperm whales are widely distributed in the tropics, their relative abundance tapers off markedly westward towards the middle of the tropical Pacific (near the IWC stock boundary at 150°W) and tapers off northward towards the tip of Baja California. The Hawaiian Islands marked the center of a major nineteenth century whaling ground for sperm whales (Gilmore 1959; Townsend 1935). Since 1936, at least 18 strandings have been reported from Oahu, Kauai and Kure Atoll (Woodward 1972; Nitta 1991; Maldini 2005). Sperm whales have also been sighted around several of the Northwestern Hawaiian Islands (Rice 1960; Barlow 2003), off the main island of Hawaii (Lee 1993; Mobley et al. 2000) in the Kauai Channel and in the Alenuihaha Channel between Maui and the island of Hawaii (Shallenberger 1981). In addition, the sounds of sperm whales have been recorded throughout the year off Oahu (Thompson and Friedl 1982). A summer/fall 2002 shipboard survey of waters within the U.S. Exclusive Economic Zone (EEZ) of the Hawaiian Islands resulted in 43 sperm whale sightings throughout the study area (Figure 1; Barlow 2003).

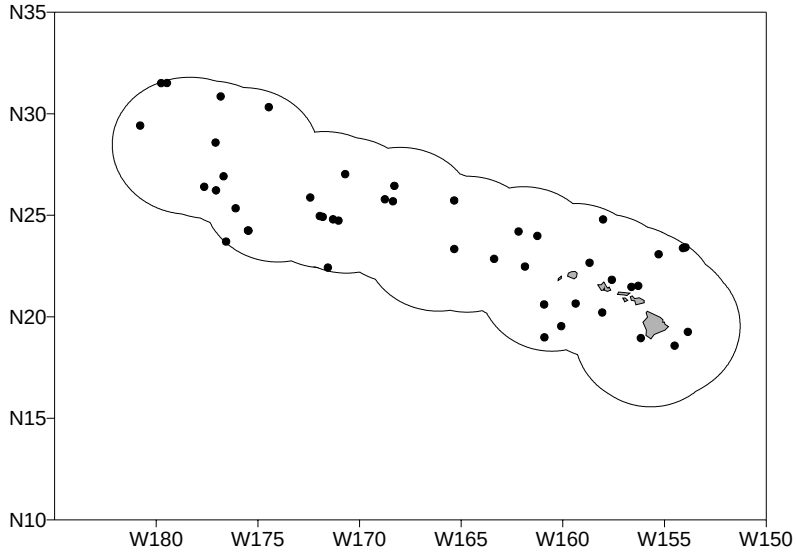

Figure 1. Sperm whale sighting locations during the 2002 shipboard survey of U.S. EEZ waters surrounding the Hawaiian Islands (Barlow 2003; see Appendix 2 for details on timing and location of survey effort). Outer line represents approximate boundary of survey area and U.S. EEZ.

The stock identity of sperm whales in the North Pacific has been inferred from historical catch records (Bannister and Mitchell 1980) and from trends in CPUE and tag-recapture data (Ohsumi and Masaki 1977), but much uncertainty remains. A 1997 survey designed specifically to investigate stock structure and abundance of sperm whales in the northeastern temperate Pacific revealed no apparent hiatus in distribution between the U.S. EEZ off California and areas farther west, out to Hawaii (Barlow and Taylor 1998). Very preliminary genetic analyses revealed significant differences between sperm whales off the coast of California, Oregon and Washington and those sampled offshore to Hawaii (Mesnick et al., unpubl. data); analyses of additional genetic samples are ongoing at the NMFS, Southwest Fisheries Science Center. For the Marine Mammal Protection Act (MMPA) stock assessment reports, sperm whales within the Pacific U.S. EEZ are divided into three discrete, non-contiguous areas: 1) waters around Hawaii (this report), 2) California, Oregon and Washington waters, and 3) Alaskan waters.

POPULATION SIZE

A large 1982 abundance estimate for the entire eastern North Pacific (Gosho et al. 1984) was based on a CPUE method which is no longer accepted as valid by the International Whaling Commission. A spring 1997 combined visual and acoustic line-transect survey conducted in the eastern temperate North Pacific resulted in estimates of 24,000 (CV=0.46) sperm whales based on visual sightings, and 39,200 (CV=0.60) based on acoustic detections and visual group size estimates (Barlow and Taylor 1998). In the eastern tropical Pacific, the abundance of sperm whales has been estimated as 22,700 (95% C.I.=14,800-34,600; Wade and Gerrodette 1993). However, it

is not known whether any or all of these animals routinely enter the U.S. EEZ of the Hawaiian Islands. As part of the Marine Mammal Research Program of the Acoustic Thermometry of Ocean Climate (ATOC) study, a total of twelve aerial surveys were conducted within about 25 nmi of the main Hawaiian Islands in 1993, 1995 and 1998. An average abundance estimate of 66 (CV=0.56) sperm whales was calculated from the combined survey data (Mobley et al. 2000). This study underestimated the total number of sperm whales within the U.S. EEZ off Hawaii, because areas around the Northwestern Hawaiian Islands (NWHI) and beyond 25 nautical miles from the main islands were not surveyed. Furthermore, this species is known to spend a large proportion of time diving, causing additional downward bias in the abundance estimate. The data on which this estimate was based are now over 5 years old. A 2002 shipboard line-transect survey of the entire Hawaiian Islands EEZ resulted in an abundance estimate of 7,082 (CV=0.30) sperm whales (Barlow 2003), including a correction factor for missed diving animals. This is currently the best available abundance estimate for this stock.

Minimum Population Estimate

The log-normal 20th percentile of the 2002 abundance estimate is 5,531 sperm whales.

Current Population Trend

No data on current population trend are available.

CURRENT AND MAXIMUM NET PRODUCTIVITY RATES

No data on current or maximum net productivity rate are available.

POTENTIAL BIOLOGICAL REMOVAL

The potential biological removal (PBR) level for this stock is calculated as the minimum population size (5,531) times one half the default maximum net growth rate for cetaceans (½ of 4%) times a recovery factor of 0.1 (the default value for an endangered species; Wade and Angliss 1997), resulting in a PBR of 11 sperm whales per year.

HUMAN-CAUSED MORTALITY AND SERIOUS INJURY

Fishery Information

Information on fishery-related mortality of cetaceans in Hawaiian waters is limited, but the gear types used in Hawaiian fisheries are responsible for marine mammal mortality and serious injury in other fisheries throughout U.S. waters. Gillnets appear to capture marine mammals wherever they are used, and float lines from lobster traps and longlines can be expected to occasionally entangle whales (Perrin et al. 1994).

Interactions with cetaceans are reported for all pelagic fisheries, and large whales have been entangled in longlines off the Hawaiian Islands (Nitta and Henderson 1993; NMFS/PIR, unpublished data). Between 1994 and 2002, one sperm whale was observed entangled within the Hawaiian Islands EEZ in the Hawaii-based longline fishery, with approximately 4-25% of all effort observed (Table 1; Forney 2004). During the 905 observed trips with 11,014 sets, the average interaction rate of sperm whales was one animal per 905 fishing trips, or one animal per 11,014 sets. The

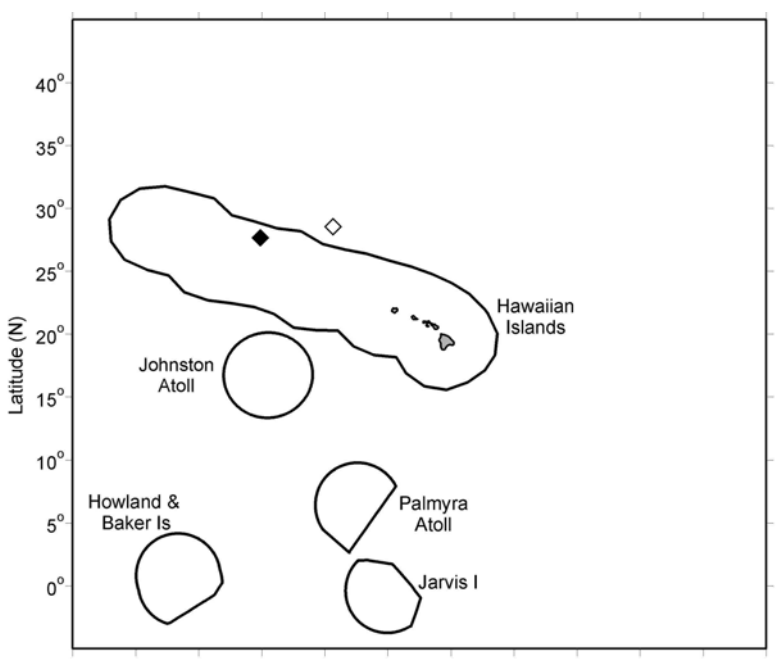

Figure 2. Location of the observed sperm whale take in the Hawaii-based longline fishery, 1998-2002 (filled diamond), and the take observed during an experimental longline set in 2002 (open diamond). Solid lines represent the U.S. Exclusive Economic Zone (EEZ).

caught animal was apparently able to free itself and was not considered seriously injured (Forney 2004), following established guidelines for assessing serious injury in marine mammals (Angliss and DeMaster 1998). The average 5-yr estimate of annual mortality and serious injury within the Hawaiian Islands EEZ during 1998-2002 is zero sperm whales. One additional sperm whale was observed taken in an experimental set outside the U.S. EEZ, but the severity of its injuries could not be determined (Forney 2004). Since 2001, the Hawaii-based longline fishery has undergone a series of regulatory changes, primarily to protect sea turtles (NMFS 2001). Potential impacts of these regulatory changes on the rate of sperm whale interactions are unknown.

Table 1. Summary of available information on incidental mortality and serious injury of sperm whales (Hawaiian stock) in commercial fisheries, within and outside of the Hawaiian Islands EEZ (Forney 2004). Mean annual takes are based on 1998-2002 data unless otherwise indicated; n/a = not available.

Fishery Name	Year(s)	Data Type	Percent Observer Coverage	Mortality and Serious Injury outside of U.S. EEZ			Mortality and Serious Injury within Hawaiian Islands EEZ		
				Observed	Estimated (CV in parentheses)	Mean Annual Takes (CV in parentheses)	Observed	Estimated (CV in parentheses)	Mean Annual Takes (CV in parentheses)
Hawaii-based longline fishery	1998 1999 2000 2001 2002	1998-2002 observer data	4.6% 3.5% 11.8% 22.7% 24.9%	0 0 0 0 0	0 (-) 0 (-) 0 (-) 0 (-) 0 (-)	0 (-)	0 0 0 0 0	0 (-) 0 (-) 0 (-) 0 (-) 0 (-)	0 (-)
Experimental longline fishery	2002	observed		1	n/a	0.2 (n/a)			
Minimum total annual takes within U.S. EEZ waters									0 (-)

Historical Mortality

Between 1800 and 1909, about 60,842 sperm whales were estimated taken in the North Pacific (Best 1976). The reported take of North Pacific sperm whales by commercial whalers between 1947 and 1987 totaled 258,000 (C. Allison, pers. comm.). Factory ships operated as far south as 20°N (Ohsumi 1980). Ohsumi (1980) lists an additional 28,198 sperm whales taken mainly in coastal whaling operations from 1910 to 1946. Based on the massive under-reporting of Soviet catches, Brownell et al. (1998) estimate that about 89,000 whales were additionally taken by the Soviet pelagic whaling fleet between 1949 and 1979. The Japanese coastal operations apparently also under-reported catches by an unknown amount (Kasuya 1998). Thus a total of at least 436,000 sperm whales were taken between 1800 and the end of commercial whaling for this species in 1987. Of this grand total, an estimated 33,842 were taken by Soviet and Japanese pelagic whaling operations in the eastern North Pacific from the longitude of Hawaii to the U.S. West coast, between 1961 and 1976 (Allen 1980, IWC statistical Areas II and III), and 965 were reported taken in land-based U.S. West coast whaling operations between 1947 and 1971 (Ohsumi 1980). In addition, 13 sperm whales were taken by shore whaling stations in California between 1919 and 1926 (Clapham et al. 1997). There has been a prohibition on taking sperm whales in the North Pacific since 1988, but large-scale pelagic whaling stopped earlier, in 1980. Some of the whales taken during the whaling era were certainly from a population or populations that occur within Hawaiian waters.

STATUS OF STOCK

The only estimate of the status of North Pacific sperm whales in relation to carrying capacity (Gosho et al. 1984) is based on a CPUE method which is no longer accepted as valid. The status of sperm whales in Hawaiian waters relative to OSP is unknown, and there are insufficient data to evaluate trends in abundance. Sperm whales are formally listed as "endangered" under the Endangered Species Act (ESA), and consequently the Hawaiian stock is automatically considered as a "depleted" and "strategic" stock under the MMPA. Insufficient information is available to determine whether the total fishery mortality and serious injury for sperm whales is insignificant and approaching zero mortality and serious injury rate. Furthermore, the effect of interactions with the Hawaii-based longline fishery in U.S. and international waters is not known. The increasing levels of anthropogenic noise in the world's oceans has been suggested to be a habitat concern for whales (Richardson et al. 1995), particularly for deep-diving whales like sperm whales that feed in the oceans' "sound channel".

REFERENCES

Angliss, R. P. and D. P. DeMaster. 1998. Differentiating Serious and Non_Serious Injury of Marine Mammals Taken Incidental to Commercial Fishing Operations: Report of the Serious Injury Workshop 1_2 April 1997, Silver Spring, Maryland. U. S. Dep. Commer., NOAA Tech. Memo. NMFS-OPR-13. 48 pp.

Allen, K. R. 1980. Size distribution of male sperm whales in the pelagic catches. Rep. Int. Whal. Commn. Special Issue 2:51-56.

Allison, C. International Whaling Commission. The Red House, 135 Station Road, Impington, Cambridge, UK CB4 9NP.

Barlow, J. 2003. Cetacean abundance in Hawaiian waters during summer/fall 2002. Admin. Rep. LJ-03-13. Southwest Fisheries Science Center, National Marine Fisheries Service, 8604 La Jolla Shores Drive, La Jolla, CA 92037.

Barlow, J. and B. L. Taylor. 1998. Preliminary abundance of sperm whales in the northeastern temperate Pacific estimated from a combined visual and acoustic survey. Paper SC/50/CAWS20 presented to the International Whaling Commission, June 1998 (unpublished). xx pp.

Bannister, J. and E. Mitchell. 1980. North Pacific sperm whale stock identity: distributional evidence from Maury and Townsend charts. Rep. Int. Whal. Commn. (Spec. Iss. 2):219-230.

Best, P. B. 1976. A review of world sperm whale stocks. Paper ACMRR/MM/SC/8 Rev. 1, FAO Scientific Consultation of Marine Mammals, Bergen, Norway.

Brownell, R. L., Jr., A. V. Yablokov and V. A. Zemmsky. 1998. USSR pelagic catches of North Pacific sperm whales, 1949-1979: Conservation implications. Paper SC/50/CAWS27 presented to the International Whaling Commission, June 1998 (unpublished).

Clapham, P. J., S. Leatherwood, I. Szczepaniak, and R. L. Brownell, Jr. 1997. Catches of humpback and other whales from shore stations at Moss Landing and Trinidad, California, 1919-1926. Marine Mammal Science 13(3):368-394.

Donovan, G. P. 1991. A review of IWC stock boundaries. Rept. Int. Whal. Commn., Special Issue 13:39-68.

Forney, K.A. 2004. Estimates of cetacean mortality and injury in two U.S. Pacific longline fisheries, 1994-2002. Admin. Rep. LJ-04-07. Southwest Fisheries Science Center, National Marine Fisheries Service, 8604 La Jolla Shores Drive, La Jolla, CA 92037. 17 pp.

Gilmore, R. M. 1959. On the mass strandings of sperm whales. Pac. Nat. 1(9-10):3-15.

Gosho, M. E., D. W. Rice, and J. M. Breiwick. 1984. The sperm whale *Physeter macrocephalus*. Mar. Fish. Rev. 46(4):54-64.

Kasuya, T. 1998. Evidence of statistical manipulations in Japanese coastal sperm whale fishery. Paper SC/50/CAWS10 presented to the International Whaling Commission, June 1998 (unpublished).

Lee, T. 1993. Summary of cetacean survey data collected between the years of 1974 and 1985. NOAA Tech.Mem. NMFS 181, 184pp.

Maldini, D., L. Mazzuca, and S. Atkinson. 2005. Odontocete stranding patterns in the Main Hawaiian Islands (1937-2002): How do they compare with live animal surveys? Pacific Science 59(1):55-67.

Mesnick, S. Southwest Fisheries Science Center, NMFS, 8604 La Jolla Shores Drive, La Jolla, California, 92037.

Miyashita, T., H. Kato, and T. Kasuya (Eds.). 1995. Worldwide map of cetacean distribution based on Japanese sighting data. Volume 1. National Research Institute of Far Seas Fisheries, Shizuoka, Japan. 140pp.

Mobley, J. R. , Jr, S. S. Spitz, K. A. Forney, R. A. Grotefendt, and P. H. Forestall. 2000. Distribution and abundance of odontocete species in Hawaiian waters: preliminary results of 1993-98 aerial surveys Admin. Rep. LJ-00-14C. Southwest Fisheries Science Center, National Marine Fisheries Service, P.O. Box 271, La Jolla, CA 92038. 26 pp.

NMFS, Pacific Islands Region, 1602 Kapiolani Blvd, Suite 1110, Honolulu, HI 96814.

NMFS 2001. Western Pacific Pelagic Fisheries Biological Opinion. Available from Pacific Islands Region, 1602 Kapiolani Blvd, Suite 1110, Honolulu, HI 96814 (http://swr.nmfs.noaa.gov/pir).

Nitta, E. 1991. The marine mammal stranding network for Hawaii: an overview. *In*: J.E. Reynolds III, D.K. Odell (eds.), Marine Mammal Strandings in the United States, pp.56-62. NOAA Tech. Rep. NMFS 98, 157 pp.

Nitta, E. and J. R. Henderson. 1993. A review of interactions between Hawaii's fisheries and protected species. Mar. Fish. Rev. 55(2):83-92.

Ohsumi, S. 1980. Catches of sperm whales by modern whaling in the North Pacific. Rep. Int. Whal. Commn. (Spec. Iss. 2):11-18.

Ohsumi, S. and Y. Masaki. 1977. Stocks and trends of abundance of the sperm whale in the North Pacific. Rep. Int. Whal. Commn. 27:167-175.

Perrin, W.F., G. P. Donovan and J. Barlow. 1994. Gillnets and Cetaceans. Rep. Int. Whal. Commn., Special Issue 15, 629 pp.

Rice, D. W. 1960. Distribution of the bottle-nosed dolphin in the leeward Hawaiian Islands. J. Mamm. 41:407-408.

Rice, D. W. 1974. Whales and whale research in the eastern North Pacific. pp. 170-195 In: W. E. Schevill (ed.). The Whale Problem: A Status Report. Harvard Press, Cambridge, MA.

Rice, D. W. 1989. Sperm whale *Physeter macrocephalus* Linneaus, 1758. *In*: S. H. Ridgway and R. Harrison (eds.), Handbook of Marine Mammals, Vol. 4: The River Dolphins and Larger Toothed Whales, pp. 177-233. Academic Press, 442 pp.

Richardson, W. J., C. R. Greene, Jr., C. I. Malme, and D. H. Thompson. 1995. Marine Mammals and Noise. Academic Press, San Diego. 576 p.

Shallenberger, E.W. 1981. The status of Hawaiian cetaceans. Final report to U.S. Marine Mammal Commission. MMC-77/23, 79pp.

Thompson, P. O. and W. A. Friedl. 1982. A long term study of low frequency sound from several species of whales off Oahu, Hawaii. Cetology 45:1-19.

Townsend, C. H. 1935. The distribution of certain whales as shown by logbook records of American whaleships. Zoologica 19:1-50.

Wade, P. R. and R. P. Angliss. 1997. Guidelines for Assessing Marine Mammal Stocks: Report of the GAMMS Workshop April 3-5, 1996, Seattle, Washington. U. S. Dep. Commer., NOAA Tech. Memo. NMFS-OPR-12. 93 pp.

Wade, P. R. and T. Gerrodette. 1993. Estimates of cetacean abundance and distribution in the eastern tropical Pacific. Rep. Int. Whal. Commn. 43:477-493.

Woodward, P. W. 1972. The natural history of Kure Atoll, northwestern Hawaiian Islands. Atoll Res. Bull. 164:302.

Revised 03/15/2005

BLUE WHALE (*Balaenoptera musculus*): Western North Pacific Stock

STOCK DEFINITION AND GEOGRAPHIC RANGE

The International Whaling Commission (IWC) has formally considered only one management stock for blue whales in the North Pacific (Donovan 1991), but up to five populations have been proposed (Reeves et al. 1998). Rice (1974) hypothesized that blue whales from Baja California migrated far offshore to fed in the eastern Aleutians or Gulf of Alaska and returned to feed in California waters; however, he has more recently concluded that the California population is separate from the Gulf of Alaska population (Rice 1992). Length frequency analyses (Gilpatrick et al. 1996) and photo-identification studies (Calambokidis et al. 1995) support separate population status for blue whales feeding off California and those feeding in Alaskan waters. Whaling catch data indicate that whales feeding along the Aleutian Islands are probably part of a central Pacific stock (Reeves et al. 1998), which may migrate to offshore waters north of Hawaii in winter (Berzin and Rovnin 1966). Blue whale feeding aggregations have not been found in Alaska despite several surveys (Leatherwood et al. 1982; Stewart et al. 1987; Forney and Brownell 1996); however, blue whale calls have been recorded there between 1995 and 2001 (Stafford et al. 2001, Stafford 2003).

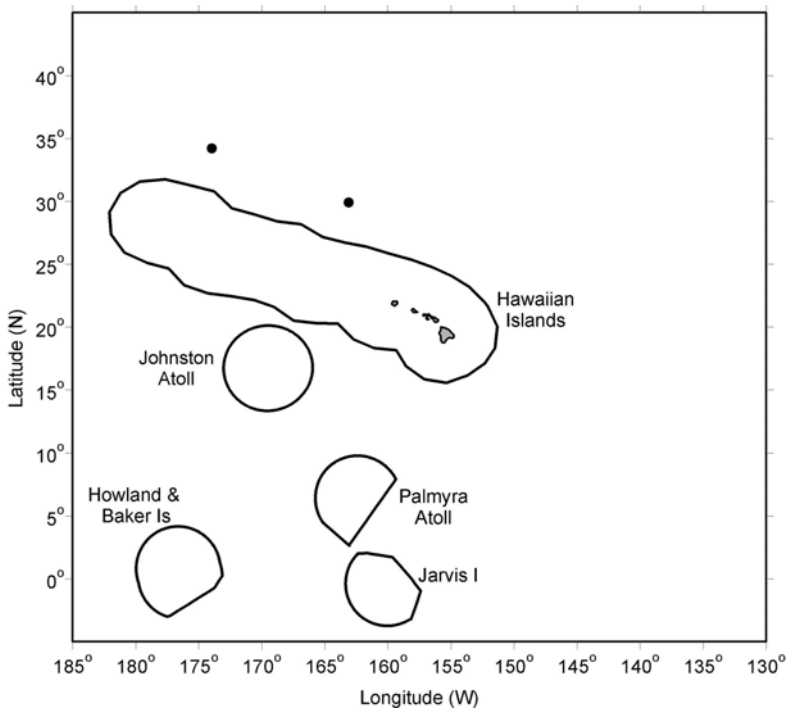

Figure 1. Locations of two blue whale sightings made by observers aboard Hawaii-based longline fishing vessels in July 1994 and February 1997 (NMFS/PIR unpublished data). Solid lines represent the U.S. Exclusive Economic Zone (EEZ).

Recent analyses of acoustic data obtained throughout the North Pacific Ocean (Stafford et al. 2001; Stafford 2003) has revealed two distinct blue whale call types, suggesting two North Pacific stocks: eastern and western. The regional occurrence patterns indicate that blue whales from the eastern North Pacific stock winter off Mexico, central America, and as far south as 8° S (Stafford et al. 1999), and feed during summer off the U. S. West Coast and to a lesser extent in the Gulf of Alaska, and in central North Pacific waters. This stock has previously been documented to feed in waters off California (and occasionally as far north as British Columbia; Calambokidis et al. 1998) in summer/fall (from June to November) migrating south to productive areas off Mexico (Calambokidis et al. 1990) and as far south as the Costa Rica Dome (10° N) in winter/spring (Mate et al. 1999, Stafford et al. 1999). Blue whales belonging to the western Pacific stock appear to feed in summer southwest of Kamchatka, south of the Aleutians, and in the Gulf of Alaska (Stafford 2003; Watkins et al. 2000), and in winter they migrate to lower latitudes in the western Pacific and less frequently in the central Pacific, including Hawaii (Stafford et al. 2001). The only published sighting record of blue whales near Hawaii is that of Berzin and Rovnin (1966). Two sightings have been made by observers on Hawaii-based longline vessels (Figure 1; NMFS/PIR, unpublished data). Additional evidence that blue whales occur in this area comes from acoustic recordings made off Oahu and Midway Islands (Northrop et al. 1971; Thompson and Friedl 1982), which included at least some within the U.S. Exclusive Economic Zone (EEZ). The recordings made off Hawaii showed bimodal peaks throughout the year (Stafford et al. 2001), with western Pacific call types heard during winter and eastern Pacific calls heard during summer. For the Marine Mammal Protection Act (MMPA) stock assessment reports, there are two blue whale stocks within the

Pacific U.S. EEZ: 1) the western North Pacific stock (this report), which includes whales found around the Hawaiian Islands during winter, 2) the eastern North Pacific stock, which feeds primarily off California.

POPULATION SIZE

From ship line-transect surveys, Wade and Gerrodette (1993) estimated 1,400 blue whales for the eastern tropical Pacific. A weighted average estimate of 1,744 blue whales is available for California, Oregon and Washington, based on shipboard line-transect surveys in 1996 and 2002(Barlow 2003a) and photographic mark-recapture estimates (Calambokidis et al. 2003). No data are available to estimate population size for any other North Pacific blue whale population, including the putative central stock that apparently summered along the Aleutians and wintered north of Hawaii. No blue whale sightings were made during a summer 1994 shipboard survey south of the Aleutian Islands (Forney and Brownell 1996), during twelve aerial surveys conducted in 1993-98 within about 25 nmi of the main Hawaiian Islands (Mobley et al. 2000), or during a summer/fall 2002 shipboard surveys of the entire Hawaiian Islands EEZ (Barlow 2003b). Therefore, no estimate of abundance is available for the western Pacific blue whale stock.

Minimum Population Estimate

No data are available to provide a minimum population estimate.

Current Population Trend

No data are available on current population trend.

CURRENT AND MAXIMUM NET PRODUCTIVITY RATES

No data are available on current or maximum net productivity rate.

POTENTIAL BIOLOGICAL REMOVAL

No PBR can be calculated for this stock at this time.

HUMAN-CAUSED MORTALITY AND SERIOUS INJURY

Fishery Information

Information on fishery-related mortality of cetaceans in Hawaiian waters is limited, but the gear types used in Hawaiian fisheries are responsible for marine mammal mortality and serious injury in other fisheries throughout U.S. waters. Gillnets appear to capture marine mammals wherever they are used, and float lines from lobster traps and longlines can be expected to occasionally entangle whales (Perrin et al. 1994). Large whales have been entangled in longline gear off the Hawaiian Islands (Nitta and Henderson 1993, Forney 2004), but no interactions with blue whales were observed in the Hawaii-based longline fishery between 1994 and 2002, with approximately 4-25% of all effort observed (Forney 2004).

Historical Mortality

At least 9,500 blue whales were taken by commercial whalers throughout the North Pacific between 1910 and 1965 (Ohsumi and Wada 1972). Some proportion of this total may have been from a population or populations that migrate seasonally into the Hawaiian EEZ. The species has been protected in the North Pacific by the IWC since 1966.

STATUS OF STOCK

The status of blue whales in Hawaiian waters relative to OSP is unknown, and there are insufficient data to evaluate trends in abundance. Blue whales are formally listed as "endangered" under the Endangered Species Act (ESA), and consequently the Hawaiian stock is automatically considered as a "depleted" and "strategic" stock under the MMPA. Insufficient information is available to determine whether the total fishery mortality and serious injury for blue whales is insignificant and approaching zero mortality and serious injury rate. Increasing levels of anthropogenic noise in the world's oceans has been suggested to be a habitat concern for blue whales (Reeves et al. 1998).

REFERENCES

Barlow, J. 2003a. Preliminary estimates of cetacean abundance off the U.S. West Coast: 1991-2001. Admin. Rept. LJ-03-03. Southwest Fisheries Science Center, National Marine Fisheries Service, 8604 La Jolla Shores Drive, La Jolla, CA, 92037. 26 pp.

Barlow, J. 2003b. Cetacean abundance in Hawaiian waters during summer/fall 2002. Admin. Rep. LJ-03-13. Southwest Fisheries Science Center, National Marine Fisheries Service, 8604 La Jolla Shores Drive, La Jolla, CA 92037.

Berzin, A. A. and A. A. Rovnin. 1966. Distribution and migration of whales in the northeastern part of the Pacific Ocean, Bering and Chukchi Seas. Izv. Tikhookean. Nauchno-issled, Inst. Rybn. Khoz. Okeanogr. (TINRO) 58:179-207. {In Russian}. (Translated by U.S. Dep. Inter., Bur. Commer. Fish., Seattle, Washington, 1966, pp. 103-106 *In:* Panin, K. I. (ed) Soviet Research on marine mammals of the Far East).

Calambokidis, J, T. Chandler, K. Rasmussen, G.H. Steiger, and L. Schlender. 1998. Humpback and blue whale photographic identification: Report of research in 1997. Final report to Southwest Fisheries Science Center, Olympic Coast National Marine Sanctuary, University of California at Santa Cruz, and Cornell University. Cascadia Research, 218½ W. Fourth Ave., Olympia, WA 98501. 41pp.

Calambokidis, J, T. Chandler, L. Schlender, G.H. Steiger, and A Douglas. 2003. Research on humpback and blue whale off California, Oregon and Washington in 2002. Final contract report to Southwest Fisheries Science Center, National Marine Fisheries Service. 8604 La Jolla Shores Drive, La Jolla, CA 92037. 49pp.

Calambokidis, J., R. Sears, G. H. Steiger, and J. Evenson. 1995. Movement and stock structure of blue whales in the eastern North Pacific. P.19 *In*: Proceedings of the Eleventh Biennial Conference on the Biology of Marine Mammals, Orlando, FL, 14-18 December 1995 (Abstract). Society for Marine Mammalogy, Lawrence, KS.

Calambokidis, J., G. H. Steiger, J.C. Cubbage, K.C. Balcomb, C. Ewald, S. Kruse, R. Wells, and R. Sears. 1990. Sightings and movement of blue whales off central California 1986-88 from photo-identification of individuals. Rep. Int. Whaling. Commn., Special Issue 12:343-348.

Donovan, G. P. 1991. A review of IWC stock boundaries. Rept. Int. Whal. Commn., Special Issue 13:39-68.

Forney, K.A. 2004. Estimates of cetacean mortality and injury in two U.S. Pacific longline fisheries, 1994-2002. Admin. Rep. LJ-04-07. Southwest Fisheries Science Center, National Marine Fisheries Service, 8604 La Jolla Shores Drive, La Jolla, CA 92037. 17 pp.

Forney, K. A. and Brownell, R. L., Jr. 1996. Preliminary report of the 1994 Aleutian Island Marine Mammal Survey. Paper SC/48/O11 presented to the International Whaling Commission, June 1996 (unpublished).

Gilpatrick, J., W. Perryman, M. Lynn, and M. A. DeAngelis. 1996. Geographic populations of blue whales (*Balaenoptera musculus*) in the North Pacific Ocean investigated from whaling records and aerial photogrammetry. Paper SC/47/NP4 presented to the International Whaling Commission, May 1995 (unpublished).

Leatherwood, S., R. R. Reeves, W. F. Perrin, and W. E. Evans. 1982. Whales, dolphins, and porpoises of the eastern North Pacific and adjacent Arctic waters: A guide to their identification. NOAA Technical Rept. NMFS Circular 444. 245 pp.

Mate, B.R., B.A. Lagerquist, and J. Calambokidis. Movements of North Pacific blue whales during the feeding season off southern California and their southern fall migration. Mar. Mamm. Sci. 15(4):1246-1257.

Mobley, J. R. , Jr, S. S. Spitz, K. A. Forney, R. A. Grotefendt, and P. H. Forestall. 2000. Distribution and abundance of odontocete species in Hawaiian waters: preliminary results of 1993-98 aerial surveys Admin. Rep. LJ-00-14C. Southwest Fisheries Science Center, National Marine Fisheries Service, P.O. Box 271, La Jolla, CA 92038. 26 pp.

Nitta, E. and J. R. Henderson. 1993. A review of interactions between Hawaii's fisheries and protected species. Mar. Fish. Rev. 55(2):83-92.

NMFS, Pacific Islands Region, Observer Pogram, 1602 Kapiolani Blvd, Suite 1110, Honolulu, HI 96814.

Northrop, J., W. C. Cummings, and M. F. Morrison. 1971. Underwater 20-Hz signals recorded near Midway Island. J. Acoust. Soc. Am. 49:1909-1910.

Ohsumi, S. and S. Wada. 1972. Stock assessment of blue whales in the North Pacific. Int. Whal. Commn. Sci. Comm. Rep., 20 pp.

Perrin, W.F., G.P. Donovan and J. Barlow. 1994. Gillnets and Cetaceans. Rep. Int. Whal. Commn., Spec. Iss. 15, 629pp.

Reeves, R. R., P. J. Clapham, R. L. Brownell, Jr., and G. K. Silber. 1998. Recovery plan for the blue whale (Balaenoptera musculus). Office of Protected Resources, NMFS, NOAA, Silver Spring, Maryland. 30 pp.

Rice, D. W. 1974. Whales and whale research in the eastern North Pacific. pp. 170-195 In: W. E. Schevill (ed.). The Whale Problem: A Status Report. Harvard Press, Cambridge, MA.

Rice, D. W. 1992. The blue whales of the southeastern North Pacific Ocean. pp. 1-3 In. Alaska Fisheries Science Center, Quart. Rept. Oct.-Dec.

Stafford, K.M., S.L. Nieukirk, and C.G. Fox. 1999. An acoustic link between blue whales in the eastern tropical Pacific and the northeast Pacific. Mar. Mamm. Sci. 15(4):1258-1268.

Stafford, K.M., S. L. Nieukirk, and G.G. Fox. 2001. Geographic and seasonal variation of blue whale calls in the North Pacific. J. Cetacean Res. Manage. 3(1):65-76.

Stafford. K.M. 2003. Two types of blue whale calls recorded in the Gulf of Alaska. Mar. Mamm. Sci. 19:682-693

Stewart, B. S., S. A. Karl, P. K. Yochem, S. Leatherwood, and J. L. Laake. 1987. Aerial surveys for cetaceans in the former Akutan, Alaska, whaling grounds. Arctic 40(1):33-42.

Thompson, P. O. and W. A. Friedl. 1982. A long term study of low frequency sound from several species of whales off Oahu, Hawaii. Cetology 45:1-19.

Wade, P. R. and T. Gerrodette. 1993. Estimates of cetacean abundance and distribution in the eastern tropical Pacific. Rep. Int. Whal. Commn. 43:477-493.

Watkins, W. A., J. E. George, M. A. Daher, K. Mullin, D. L. Martin, S. H. Haga, and N. A. DiMarzio. 2000. Whale call data for the North Pacific November 1995 through July 1999: Occurrence of calling whales and source locations from SOSUS and other acoustic systems. Technical Report WHOI_00_02 available from Woods Hole Oceanographic Institution. 160pp.

Revised 03/15/2005

FIN WHALE (*Balaenoptera physalus*): Hawaiian Stock

STOCK DEFINITION AND GEOGRAPHIC RANGE

Fin whales are found throughout all oceans and seas of the world from tropical to polar latitudes. They have been considered rare in Hawaiian waters. Balcomb (1987) observed 8-12 fin whales in a multispecies feeding assemblage on 20 May 1966 approx. 250 mi. south of Honolulu. Additional sightings were reported north of Oahu in May 1976 and in the Kauai Channel in February 1979 (Shallenberger 1981). More recently, a single fin whale was observed north of Kauai in February 1994 (Mobley et al. 1996), and five sightings were made during a 2002 survey of waters within the U.S. Exclusive Economic Zone (EEZ) of the Hawaiian Islands (Barlow 2003; Figure 1). A single stranding has been reported on Maui (Shallenberger 1981). Thompson and Friedl (1982; and see Northrop et al. 1968) suggested that fin whales migrate into Hawaiian waters mainly in fall and winter, based on acoustic recordings off Oahu and Midway Islands. Although the exact positions of the whales producing the sounds could not be determined, at least some of them were almost certainly within the U.S. EEZ. More recently, McDonald and Fox (1999) reported an average of 0.027 calling fin whales per 1000^2 km (grouped by 8-hr periods) based on passive acoustic recordings within about 16 km of the north shore of Oahu.

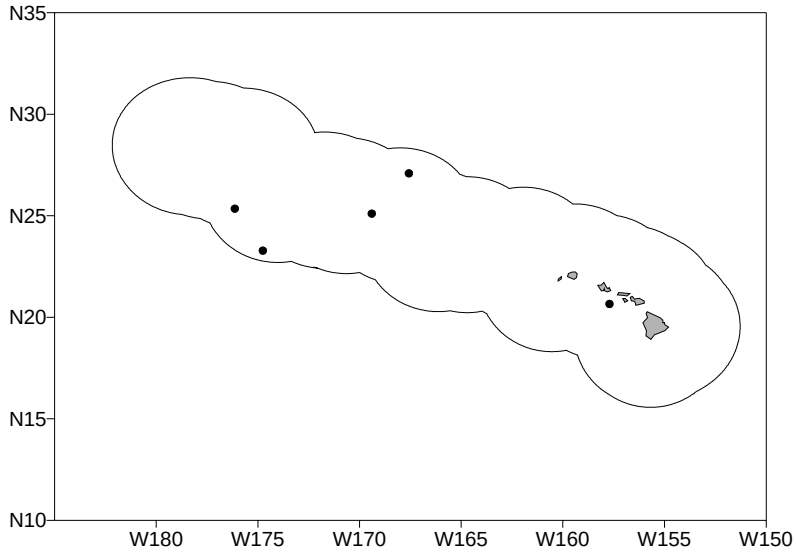

Figure 1. Fin whale sighting locations during the 2002 shipboard survey of U.S. EEZ waters surrounding the Hawaiian Islands (Barlow 2003; see Appendix 2 for details on timing and location of survey effort). Outer line represents approximate boundary of survey area and U.S. EEZ.

The International Whaling Commission (IWC) recognized two stocks of fin whales in the North Pacific: the East China Sea and the rest of the North Pacific (Donovan 1991). Mizroch et al. (1984) cites evidence for additional fin whale subpopulations in the North Pacific. There is still insufficient information to accurately determine population structure, but from a conservation perspective it may be risky to assume panmixia in the entire North Pacific. In the North Atlantic, fin whales were locally depleted in some feeding areas by commercial whaling (Mizroch et al. 1984), in part because subpopulations were not recognized. The Marine Mammal Protection Act (MMPA) stock assessment reports recognize three stocks of fin whales in the North Pacific: 1) the Hawaii stock (this report), 2) the California/Oregon/Washington stock, and 3) the Alaska stock.

POPULATION SIZE

As part of the Marine Mammal Research Program of the Acoustic Thermometry of Ocean Climate (ATOC) study, a total of twelve aerial surveys were conducted within about 25 nmi of the main Hawaiian Islands in 1993-98 (Mobley et al. 2000). Only one sighting of a single fin whale was made (Mobley et al. 1996), and no abundance estimate was calculated. Using passive acoustic detections from a hydrophone north of Oahu, MacDonald and Fox (1999) estimate an average density of 0.027 calling fin whales per 1000 km^2 within about 16 km from shore. However, the relationship between the number of whales present and the number of calls detected is not known, and therefore this acoustic method does not provide an estimate of absolute abundance for fin whales. A 2002 shipboard line-transect survey of the entire Hawaiian Islands EEZ resulted in an abundance estimate of 174 (CV=0.72) fin whales (Barlow 2003). This is currently the best available abundance estimate for this stock.

Minimum Population Estimate

The log-normal 20th percentile of the 2002 abundance estimate is 101 fin whales.

Current Population Trend

No data are available on current population trend.

CURRENT AND MAXIMUM NET PRODUCTIVITY RATES

No data are available on current or maximum net productivity rate.

POTENTIAL BIOLOGICAL REMOVAL

The potential biological removal (PBR) level for this stock is calculated as the minimum population size (101) times one half the default maximum net growth rate for cetaceans (½ of 4%) times a recovery factor of 0.1 (the default value for an endangered species; Wade and Angliss 1997), resulting in a PBR of 0.2 fin whales per year.

HUMAN-CAUSED MORTALITY AND SERIOUS INJURY

Fishery Information

Information on fishery-related mortality of cetaceans in Hawaiian waters is limited, but the gear types used in Hawaiian fisheries are responsible for marine mammal mortality and serious injury in other fisheries throughout U.S. waters. Gillnets appear to capture marine mammals wherever they are used, and float lines from lobster traps and longlines can be expected to occasionally entangle whales (Perrin et al. 1994). Interactions with cetaceans are reported for all pelagic fisheries, and large whales have been entangled in longline gear off the Hawaiian Islands (Nitta and Henderson 1993, Forney 2004). Between 1994 and 2002, no interactions with fin whales were observed in the Hawaii-based longline fishery, with approximately 4-25% of all effort observed (Forney 2004).

Historical Mortality

Large numbers of fin whales were taken by commercial whalers throughout the North Pacific from the early 20th century until the 1970s (Tønnessen and Johnsen 1982). Approximately 46,000 fin whales were taken from the North Pacific by commercial whalers between 1947 and 1987 (C. Allison, IWC, pers. comm.). Some of the whales taken may have been from a population or populations that migrate seasonally into the Hawaiian EEZ. The species has been protected in the North Pacific by the IWC since 1976.

STATUS OF STOCK

The status of fin whales in Hawaiian waters relative to OSP is unknown, and there are insufficient data to evaluate trends in abundance. Fin whales are formally listed as "endangered" under the Endangered Species Act (ESA), and consequently the Hawaiian stock is automatically considered as a "depleted" and "strategic" stock under the MMPA. Insufficient information is available to determine whether the total fishery mortality and serious injury for fin whales is insignificant and approaching zero mortality and serious injury rate. The increasing levels of anthropogenic noise in the world's oceans has been suggested to be a habitat concern for whales (Richardson et al. 1995).

REFERENCES

Allison, C. International Whaling Commission. The Red House, 135 Station Road, Impington, Cambridge, UK CB4 9NP.

Balcomb, K. C., III. 1987. The Whales of Hawaii. Marine Mammal Fund, 99 pp.

Barlow, J. 2003. Cetacean abundance in Hawaiian waters during summer/fall 2002. Admin. Rep. LJ-03-13. Southwest Fisheries Science Center, National Marine Fisheries Service, 8604 La Jolla Shores Drive, La Jolla, CA 92037.

Donovan, G. P. 1991. A review of IWC stock boundaries. Rept. Int. Whal. Commn., Special Issue 13:39-68.

Forney, K.A. 2004. Estimates of cetacean mortality and injury in two U.S. Pacific longline fisheries, 1994-2002. Admin. Rep. LJ-04-07. Southwest Fisheries Science Center, National Marine Fisheries Service, 8604 La Jolla Shores Drive, La Jolla, CA 92037. 17 pp.

McDonald, M. A., and C. G. Fox. 1999. Passive acoustic methods applied to fin whale population density estimation. J. Acoust. Soc. Am. 105: 2643-2651.

Mizroch, S. A., D. W. Rice, and J. M. Breiwick. 1984. The fin whale, *Balaenoptera physalus* Mar. Fish. Rev. 46(4):20-24.

Mobley, J. R., Jr., M. Smultea, T. Norris, and D. Weller. 1996. Fin whale sighting north of Kaua'i, Hawai'i. Pacific Science 50:230-233.

Mobley, J. R., Jr, S. S. Spitz, K. A. Forney, R. A. Grotefendt, and P. H. Forestall. 2000. Distribution and abundance of odontocete species in Hawaiian waters: preliminary results of 1993-98 aerial surveys Admin. Rep. LJ-00-14C. Southwest Fisheries Science Center, National Marine Fisheries Service, P.O. Box 271, La Jolla, CA 92038. 26 pp.

Nitta, E. and J. R. Henderson. 1993. A review of interactions between Hawaii's fisheries and protected species. Mar. Fish. Rev. 55(2):83-92.

Northrop, J., W. C. Cummings, and P. O. Thompson. 1968. 20-Hz signals observed in the central Pacific. J. Acoust. Soc. Am. 43:383-384.

Perrin, W.F., G. P. Donovan and J. Barlow. 1994. Gillnets and Cetaceans. Rep. Int. Whal. Commn., Special Issue 15, 629 pp.

Richardson, W. J., C. R. Greene, Jr., C. I. Malme, and D. H. Thompson. 1995. Marine Mammals and Noise. Academic Press, San Diego. 576 p.

Shallenberger, E.W. 1981. The status of Hawaiian cetaceans. Final report to U.S. Marine Mammal Commission. MMC-77/23, 79pp.

Thompson, P. O. and W. A. Friedl. 1982. A long term study of low frequency sound from several species of whales off Oahu, Hawaii. Cetology 45:1-19.

Tønnessen, J. N. and A. O. Johnsen. 1982. The History of Modern Whaling. Hurst, 789 pp.

Wade, P. R. and R. P. Angliss. 1997. Guidelines for Assessing Marine Mammal Stocks: Report of the GAMMS Workshop April 3-5, 1996, Seattle, Washington. U. S. Dep. Commer., NOAA Tech. Memo. NMFS-OPR-12. 93 pp.

Revised 03/15/2005

BRYDE'S WHALE (*Balaenoptera edeni*): Hawaiian Stock

STOCK DEFINITION AND GEOGRAPHIC RANGE

Bryde's whales occur in tropical and warm temperate waters throughout the world. Shallenberger (1981) reported a sighting of a Bryde's whale southeast of Nihoa in April 1977 (see DeLong and Brownell 1977; Leatherwood et al. 1982: Fig. 39c). Leatherwood et al. (1982) described the species as relatively abundant in summer and fall on the Mellish and Miluoki banks northeast of Hawaii and around Midway Islands, but the basis for this statement was not explained. Ohsumi and Masaki (1975) reported the tagging of "many" Bryde's whales between the Bonin and Hawaiian Islands in the winters of 1971 and 1972 (Ohsumi 1977). A summer/fall 2002 shipboard survey of waters within the U.S. Exclusive Economic Zone (EEZ) of the Hawaiian Islands resulted in 13 Bryde's whale sightings throughout the study area (Figure 1; Barlow 2003).With presently available evidence, there is no biological basis for defining separate stocks of Bryde's whales in the central North Pacific. Bryde's whales also occasionally occur off southern California (Morejohn and Rice 1973). For the MMPA stock assessment reports, Bryde's whales within the Pacific U.S. EEZ are divided into two areas: 1) Hawaiian waters (this report), and 2) the eastern tropical Pacific (east of 150°W and including the Gulf of California and waters off California).

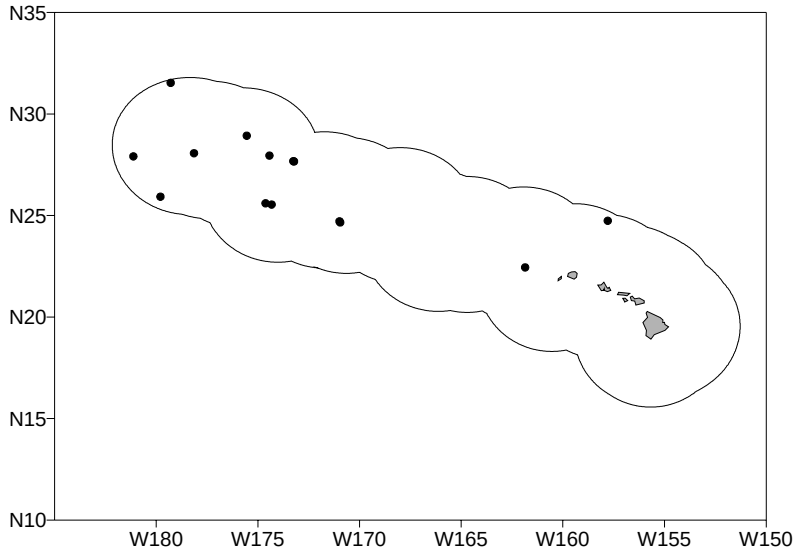

Figure 1. Bryde's whale sighting locations during the 2002 shipboard survey of U.S. EEZ waters surrounding the Hawaiian Islands (Barlow 2003; see Appendix 2 for details on timing and location of survey effort). Outer line represents approximate boundary of survey area and U.S. EEZ.

POPULATION SIZE

Tillman (1978) concluded from Japanese and Soviet CPUE data that the stock size in the North Pacific pelagic whaling grounds, mostly to the west of the Hawaiian Islands, declined from approximately 22,500 in 1971 to 17,800 in 1977. An estimate of 13,000 (CV=0.202) Bryde's whales was made from vessel surveys in the eastern tropical Pacific between 1986 and 1990 (Wade and Gerrodette 1993). The area to which this estimate applies is mainly east and somewhat south of the Hawaiian Islands, and it is not known whether these animals are part of the same population that occurs around the Hawaiian Islands. As part of the Marine Mammal Research Program of the Acoustic Thermometry of Ocean Climate (ATOC) study, a total of twelve aerial surveys were conducted within about 25 nmi of the main Hawaiian Islands in 1993, 1995 and 1998 (Mobley et al. 2000). No sightings of Bryde's whales were made. A 2002 shipboard line-transect survey of the entire Hawaiian Islands EEZ resulted in an abundance estimate of 493 (CV=0.34) Bryde's whales (Barlow 2003). This is currently the best available abundance estimate for this stock.

Minimum Population Estimate

The log-normal 20th percentile of the 2002 abundance estimate is 373 Bryde's whales.

Current Population Trend

No data are available on current population trend.

CURRENT AND MAXIMUM NET PRODUCTIVITY RATES

No data are available on current or maximum net productivity rate.

POTENTIAL BIOLOGICAL REMOVAL

The potential biological removal (PBR) level for this stock is calculated as the minimum population size (373) times one half the default maximum net growth rate for cetaceans (½ of 4%) times a recovery factor of 0.50 (for a stock of unknown status with no known fishery mortality or serious injury within the Hawaiian Islands EEZ; Wade and Angliss 1997), resulting in a PBR of 3.7 Bryde's whales per year.

HUMAN-CAUSED MORTALITY AND SERIOUS INJURY

Fishery Information

Information on fishery-related mortality of cetaceans in Hawaiian waters is limited, but the gear types used in Hawaiian fisheries are responsible for marine mammal mortality and serious injury in other fisheries throughout U.S. waters. Gillnets appear to capture marine mammals wherever they are used, and float lines from lobster traps and longlines can be expected to occasionally entangle whales (Perrin et al. 1994). Interactions with cetaceans are reported for all pelagic fisheries, and large whales have been entangled in longline gear off the Hawaiian Islands (Nitta and Henderson 1993, Forney 2004). Between 1994 and 2002, no interactions with Bryde's whales were observed in the Hawaii-based longline fishery, with approximately 4-25% of all effort observed (Forney 2004).

Historical Mortality

Small numbers of Bryde's whales were taken near the Northwestern Hawaiian Islands by Japanese and Soviet whaling fleets during the early 1970s (Ohsumi 1977). Pelagic whaling for Bryde's whales in the North Pacific ended after the 1979 season (IWC 1981), and coastal whaling for this species ended in the western Pacific in 1987 (IWC 1989).

STATUS OF STOCK

The status of Bryde's whales in Hawaiian waters relative to OSP is unknown, and there are insufficient data to evaluate trends in abundance. They are not listed as "threatened" or "endangered" under the Endangered Species Act (1973), nor as "depleted" under the MMPA. The Hawaiian stock of Bryde's whale is not considered strategic under the 1994 amendments to the MMPA because there has been no reported fisheries related mortality or serious injury. Insufficient information is available to determine whether the total fishery mortality and serious injury for fin whales is insignificant and approaching zero mortality and serious injury rate. The increasing levels of anthropogenic noise in the world's oceans has been suggested to be a habitat concern for whales (Richardson et al. 1995).

REFERENCES

Barlow, J. 2003. Cetacean abundance in Hawaiian waters during summer/fall 2002. Admin. Rep. LJ-03-13. Southwest Fisheries Science Center, National Marine Fisheries Service, 8604 La Jolla Shores Drive, La Jolla, CA 92037.

DeLong, R. L. and R. L. Brownell, Jr. 1977. Hawaiian monk seal (*Monachus schauinslandi*) habitat and population survey in the northwestern (Leeward) Hawaiian Islands, April 1977. Northwest Alaska Fish Cent. Proc. Rep., 43 pp.

Forney, K.A. 2004. Estimates of cetacean mortality and injury in two U.S. Pacific longline fisheries, 1994-2002. Admin. Rep. LJ-04-07. Southwest Fisheries Science Center, National Marine Fisheries Service, 8604 La Jolla Shores Drive, La Jolla, CA 92037. 17 pp.

International Whaling Commission. 1981. Japan. Progress report on cetacean research June 1979-May 1980. Rep. Int. Whal. Commn. 31:195-200.

International Whaling Commission. 1989. Japan. Progress report on cetacean research June 1987 to April 1988. Rep. Int. Whal. Commn. 39:201-204.

Leatherwood, S., R. R. Reeves, W. F. Perrin, and W. E. Evans. 1982. Whales, dolphins, and porpoises of the eastern North Pacific and adjacent arctic waters: A guide to their identification. NOAA Tech. Rep. NMFS 444, 245 pp.

Mobley, J. R. , Jr, S. S. Spitz, K. A. Forney, R. A. Grotefendt, and P. H. Forestall. 2000. Distribution and abundance of odontocete species in Hawaiian waters: preliminary results of 1993-98 aerial surveys Admin. Rep. LJ-00-14C. Southwest Fisheries Science Center, National Marine Fisheries Service, P.O. Box 271, La Jolla, CA 92038. 26 pp.

Morejohn, G. V. and D. W. Rice. 1973. First record of Bryde's whale (*Balaenoptera edeni*) off California. Cal. Fish Game 59:313-315.

Nitta, E. and J. R. Henderson. 1993. A review of interactions between Hawaii's fisheries and protected species. Mar. Fish. Rev. 55(2):83-92.

Ohsumi, S. 1977. Stocks and trends of abundance of the sperm whale in the North Pacific. Rep. Int. Whal. Commn. 27:167-175.

Ohsumi, S. and Y. Masaki. 1975. Japanese whale marking in the North Pacific, 1963-72. Bull. Far Seas Fish. Res. Lab. 12:171-219.

Perrin, W.F., G. P. Donovan and J. Barlow. 1994. Gillnets and Cetaceans. Rep. Int. Whal. Commn., Special Issue 15, 629 pp.

Richardson, W. J., C. R. Greene, Jr., C. I. Malme, and D. H. Thompson. 1995. Marine Mammals and Noise. Academic Press, San Diego. 576 p.

Shallenberger, E.W. 1981. The status of Hawaiian cetaceans. Final report to U.S. Marine Mammal Commission. MMC-77/23, 79pp.

Tillman, M. F. 1978. Modified Delury estimates of the North Pacific Bryde's whale stock. Rep. Int. Whal. Commn. 28:315-317.

Wade, P. R. and R. P. Angliss. 1997. Guidelines for Assessing Marine Mammal Stocks: Report of the GAMMS Workshop April 3-5, 1996, Seattle, Washington. U. S. Dep. Commer., NOAA Tech. Memo. NMFS-OPR-12. 93 pp.

Wade, P. R. and T. Gerrodette. 1993. Estimates of cetacean abundance and distribution in the eastern tropical Pacific. Rep. Int. Whal. Commn. 43:477-493.

Revised 03/15/2005

SEI WHALE (*Balaenoptera borealis*): Hawaiian Stock

STOCK DEFINITION AND GEOGRAPHIC RANGE

The International Whaling Commission (IWC) only considers one stock of sei whales in the North Pacific (Donovan 1991), but some evidence exists for multiple populations (Masaki 1977; Mizroch et al. 1984; Horwood 1987). Sei whales are distributed far out to sea in temperate regions of the world and do not appear to be associated with coastal features. Whaling effort for this species was distributed continuously across the North Pacific between 45-55°N (Masaki 1977). Two sei whales that were tagged off California were later killed off Washington and British Columbia (Rice 1974) and the movement of tagged animals has been noted in many other regions of the North Pacific. There is still insufficient information to accurately determine population structure, but from a conservation perspective it may be risky to assume panmixia in the entire North Pacific. Four sightings of sei whales were recently made during a summer/fall 2002 shipboard survey of waters within the U.S. Exclusive Economic Zone (EEZ) of the Hawaiian Islands (Figure 1; Barlow 2003). For the Marine Mammal Protection Act (MMPA) stock assessment reports, sei whales within the Pacific U.S. EEZ are divided into three discrete, non-contiguous areas: 1) waters around Hawaii (this report), 2) California, Oregon and Washington waters, and 3) Alaskan waters.

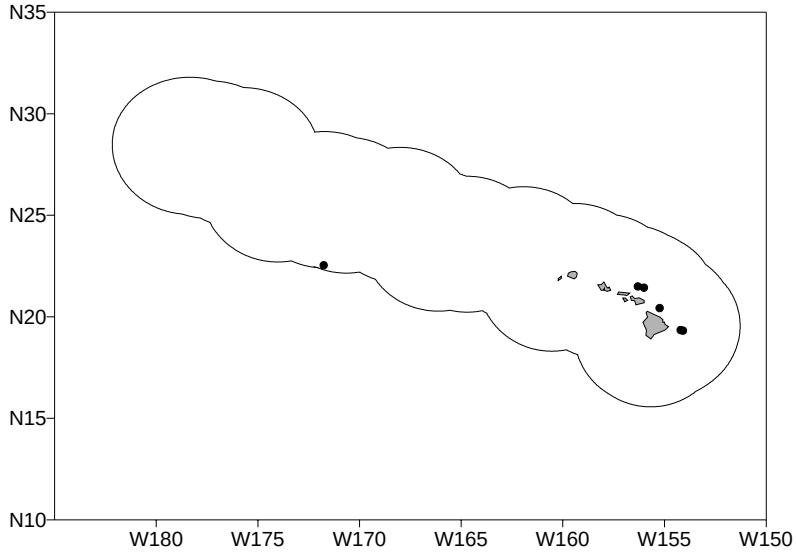

Figure 1. Sei whale sighting locations during the 2002 shipboard cetacean survey of U.S. EEZ waters surrounding the Hawaiian Islands (Barlow 2003; see Appendix 2 for details on timing and location of survey effort). Outer line indicates approximate boundary of survey area and U.S. EEZ.

POPULATION SIZE

Ohsumi and Wada (1974) estimate the pre-whaling abundance of sei whales to be 58,000-62,000 in the North Pacific. Later, Tillman (1977) used a variety of different methods to estimate the abundance of sei whales in the North Pacific and revised this pre-whaling estimate to 42,000. His estimates for the year 1974 ranged from 7,260 to 12,620. All methods depend on using the history of catches and trends in CPUE or sighting rates; there have been no direct estimates of sei whale abundance in the entire North Pacific based on sighting surveys. As part of the Marine Mammal Research Program of the Acoustic Thermometry of Ocean Climate (ATOC) study, a total of twelve aerial surveys were conducted within about 25 nmi of the main Hawaiian Islands in 1993-98 (Mobley et al. 2000), but no sightings of sei whales were made. A 2002 shipboard line-transect survey of the entire Hawaiian Islands EEZ resulted in a summer/fall abundance estimate of 77 (CV=1.06) sei whales (Barlow 2003). This is currently the best available abundance estimate for this stock, but the majority of sei whales would be expected to be at higher latitudes in their feeding grounds at this time of year.

Minimum Population Estimate

The log-normal 20th percentile of the 2002 abundance estimate is 37 sei whales.

Current Population Trend

No data are available on current population trend. Although the population in the North Pacific is expected to have grown since being given protected status in 1976, the possible effects of continued unauthorized takes (Yablokov 1994) make this uncertain.

CURRENT AND MAXIMUM NET PRODUCTIVITY RATES

No data are available on current or maximum net productivity rate for sei whales.

POTENTIAL BIOLOGICAL REMOVAL

The potential biological removal (PBR) level for this stock is calculated as the minimum population size (37) times one half the default maximum net growth rate for cetaceans (½ of 4%) times a recovery factor of 0.1 (the default value for an endangered species; Wade and Angliss 1997), resulting in a PBR of 0.1 sei whales per year.

HUMAN-CAUSED MORTALITY AND SERIOUS INJURY

Fishery Information

Information on fishery-related mortality of cetaceans in Hawaiian waters is limited, but the gear types used in Hawaiian fisheries are responsible for marine mammal mortality and serious injury in other fisheries throughout U.S. waters. Gillnets appear to capture marine mammals wherever they are used, and float lines from lobster traps and longlines can be expected to occasionally entangle whales (Perrin et al. 1994). Interactions with cetaceans are reported for all pelagic fisheries, and large whales have been entangled in longline gear off the Hawaiian Islands (Nitta and Henderson 1993; Forney 2004). Between 1994 and 2002, no interactions with sei whales were observed in the Hawaii-based longline fishery, with approximately 4-25% of all effort observed (Forney 2004).

Historical Whaling

The reported take of North Pacific sei whales by commercial whalers totaled 61,500 between 1947 and 1987 (C. Allison, IWC, pers. comm.). There has been an IWC prohibition on taking sei whales since 1976, and commercial whaling in the U.S. has been prohibited since 1972.

STATUS OF STOCK

Previously, sei whales were estimated to have been reduced to 20% (8,600 out of 42,000) of their pre-whaling abundance in the North Pacific (Tillman 1977). Sei whales are formally listed as "endangered" under the Endangered Species Act (ESA), and consequently the Hawaiian stock is automatically considered as a "depleted" and "strategic" stock under the MMPA. Insufficient information is available to determine whether the total fishery mortality and serious injury for sei whales is insignificant and approaching zero mortality and serious injury rate. The increasing levels of anthropogenic noise in the world's oceans has been suggested to be a habitat concern for whales (Richardson et al. 1995).

REFERENCES

Allison, C. International Whaling Commission. The Red House, 135 Station Road, Impington, Cambridge, UK CB4 9NP.

Barlow, J. 2003. Cetacean abundance in Hawaiian waters during summer/fall 2002. Admin. Rep. LJ-03-13. Southwest Fisheries Science Center, National Marine Fisheries Service, 8604 La Jolla Shores Drive, La Jolla, CA 92038.

Donovan, G. P. 1991. A review of IWC stock boundaries. Rept. Int. Whal. Commn., Special Issue 13:39-68.

Forney, K.A. 2004. Estimates of cetacean mortality and injury in two U.S. Pacific longline fisheries, 1994-2002. Admin. Rep. LJ-04-07. Southwest Fisheries Science Center, National Marine Fisheries Service, 8604 La Jolla Shores Drive, La Jolla, CA 92037. 17 pp.

Horwood, J. 1987. The Sei Whale: Population Biology, Ecology and Management. Croom Helm, London, U.K. 375pp.

Masaki, Y. 1977. The separation of the stock units of sei whales in the North Pacific. Rept. Int. Whal. Commn., Special Issue 1:71-77.

Mizroch, S. A., D. W. Rice, and J. M. Breiwick. 1984. The sei whale, Balaenoptera borealis. Mar. Fish. Rev. 46:25-29.

Mobley, J. R., Jr, S. S. Spitz, K. A. Forney, R. A. Grotefendt, and P. H. Forestall. 2000. Distribution and abundance of odontocete species in Hawaiian waters: preliminary results of 1993-98 aerial surveys Admin. Rep. LJ-00-14C. Southwest Fisheries Science Center, National Marine Fisheries Service, P.O. Box 271, La Jolla, CA 92038. 26 pp.

Nitta, E. and J. R. Henderson. 1993. A review of interactions between Hawaii's fisheries and protected species. Mar. Fish. Rev. 55(2):83-92.

Ohsumi, S. and S. Wada. 1974. Status of whale stocks in the North Pacific, 1972. Rept. Int. Whal. Commn. 25:114-126.

Perrin, W.F., G. P. Donovan and J. Barlow. 1994. Gillnets and Cetaceans. Rep. Int. Whal. Commn., Special Issue 15, 629 pp.

Rice, D. W. 1974. Whales and whale research in the eastern North Pacific. pp. 170-195 In: W. E. Schevill (ed.). The Whale Problem: A Status Report. Harvard Press, Cambridge, MA.

Richardson, W. J., C. R. Greene, Jr., C. I. Malme, and D. H. Thompson. 1995. Marine Mammals and Noise. Academic Press, San Diego. 576 p.

Tillman, M. F. 1977. Estimates of population size for the North Pacific sei whale. Rept. Int. Whal. Commn., Special Issue 1:98-106.

Yablokov, A. V. 1994. Validity of whaling data. Nature 367:108.

Wade, P. R. and R. P. Angliss. 1997. Guidelines for Assessing Marine Mammal Stocks: Report of the GAMMS Workshop April 3-5, 1996, Seattle, Washington. U. S. Dep. Commer., NOAA Tech. Memo. NMFS-OPR-12. 93 pp.

Revised 03/15/2005

MINKE WHALE (*Balaenoptera acutorostrata*): Hawaiian Stock

STOCK DEFINITION AND GEOGRAPHIC RANGE

The International Whaling Commission (IWC) recognizes 3 stocks of minke whales in the North Pacific: one in the Sea of Japan/East China Sea, one in the rest of the western Pacific west of 180°N, and one in the "remainder" of the Pacific (Donovan 1991). The "remainder" stock only reflects the lack of exploitation in the eastern Pacific and does not imply that only one population exists in that area (Donovan 1991). In the "remainder" area, minke whales are relatively common in the Bering and Chukchi seas and in the Gulf of Alaska, but are not considered abundant in any other part of the eastern Pacific (Leatherwood et al. 1982; Brueggeman et al. 1990). In the Pacific, minke whales are usually seen over continental shelves (Brueggeman et al. 1990). In the extreme north, minke whales are believed to be migratory, but in inland waters of Washington and in central California they appear to establish home ranges (Dorsey et al. 1990).

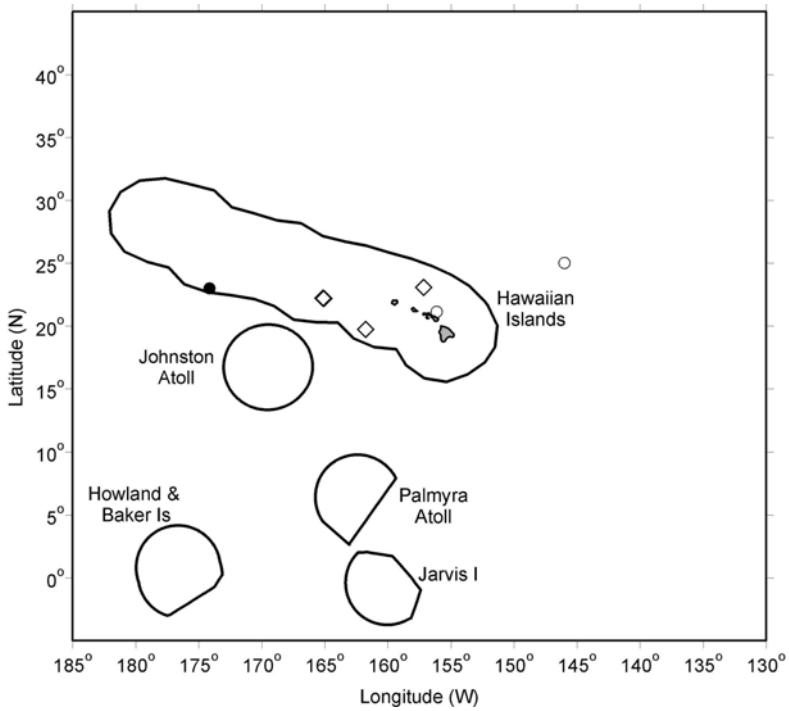

Figure 1. Locations of minke whale sightings from longline observer records (diamonds; NMFS/PIR, unpublished data), and sighting (closed circle) and acoustic detections (open circles) made during the 2002 shipboard survey of U.S. EEZ waters surrounding the Hawaiian Islands (Barlow 2003; see Appendix 2 for details on timing and location of survey effort). Solid lines represent the U.S. EEZ.

Minke whales have only been recently confirmed to occur seasonally around the Hawaiian Islands (Barlow 2003, Rankin and Barlow, in prep), and their migration routes or destinations are not known. Four reliable sightings of minke whales were made by observers in the Hawaii-based longline fishery during the months of December-March, 2000-2002 (Figure 1; NMFS/PIR unpublished data). One confirmed sighting of a minke whale was made in November 2002 during a survey of waters within the U.S. Exclusive Economic Zone (EEZ) of the Hawaiian Islands (Barlow 2003), and additional acoustic detections of this species' distinctive call (known as the 'boing') were made that could not be visually verified (Figure 1). There are no known stranding records of this species from the main islands (Nitta 1991; Maldini 2005). For the Marine Mammal Protection Act (MMPA) stock assessment reports, there are three stocks of minke whale within the Pacific U.S. EEZ: 1) a Hawaiian stock (this report), 2) a California/Oregon/ Washington stock, and 3) an Alaskan stock.

POPULATION SIZE

A summer/fall 2002 shipboard line-transect survey of the entire Hawaiian Islands EEZ resulted in one 'off effort' sighting of a minke whale following the acoustic detection of a so-called 'boing' (Barlow 2003; Rankin and Barlow, in prep). This sighting was not part of regular survey operations and, therefore, could not be used to calculate an estimate of abundance (Barlow 2003). Furthermore, the majority of this survey took place during summer and early fall, when the Hawaiian stock of minke whale would be expected to be farther north. There currently is no abundance estimate for this stock of minke whales, which appears to occur seasonally (about November - March) around the Hawaiian Islands.

Minimum Population Estimate

There is no minimum population estimate for the Hawaiian stock of minke whales.

Current Population Trend

No data are available on current population trend.

CURRENT AND MAXIMUM NET PRODUCTIVITY RATES

No data are available on current or maximum net productivity rate for Hawaiian minke whales.

POTENTIAL BIOLOGICAL REMOVAL

No PBR can be calculated for this stock at this time.

HUMAN CAUSED MORTALITY AND SERIOUS INJURY

Fishery Information

Information on fishery-related mortality and serious injury of cetaceans in Hawaiian waters is limited, but the gear types used in Hawaiian fisheries are responsible for marine mammal mortality and serious injury in other fisheries throughout U.S. waters. Gillnets appear to capture marine mammals wherever they are used, and float lines from lobster traps and longlines can be expected to occasionally entangle whales (Perrin et al. 1994). Interactions with cetaceans have been reported for all Hawaiian pelagic fisheries (Nitta and Henderson 1993), but none of these interactions are known to have involved minke whales. None were observed hooked or entangled in the Hawaii-based longline fishery between 1994 and 2002, with approximately 4-25% of all effort (measured as the number of sets made) observed by on-board observers (Forney 2004).

STATUS OF STOCK

The status of minke whales in Hawaiian waters relative to OSP is unknown, and there are insufficient data to evaluate trends in abundance. They are not listed as "threatened" or "endangered" under the Endangered Species Act (1973), nor as "depleted" under the MMPA. Although information on minke whales in Hawaiian waters is limited, this stock would not be considered strategic under the 1994 amendments to the MMPA because there has been no reported fisheries related mortality or serious injury within the Hawaiian Islands EEZ. Insufficient information is available to determine whether the total fishery mortality and serious injury for minke whales is insignificant and approaching zero mortality and serious injury rate. The increasing levels of anthropogenic noise in the world's oceans has been suggested to be a habitat concern for whales (Richardson et al. 1995).

REFERENCES

Barlow, J. 2003. Cetacean abundance in Hawaiian waters during summer/fall 2002. Admin. Rep. LJ-03-13. Southwest Fisheries Science Center, National Marine Fisheries Service, 8604 La Jolla Shores Drive, La Jolla, CA 92037.

Brueggeman, J. J., G. A. Green, K. C. Balcomb, C. E. Bowlby, R. A. Grotefendt, K. T. Briggs, M. L. Bonnell, R. G. Ford, D. H. Varoujean, D. Heinemann, and D. G. Chapman. 1990. Oregon-Washington Marine Mammal and Seabird Survey: Information synthesis and hypothesis formulation. U.S. Department of the Interior, OCS Study MMS 89-0030.

Donovan, G. P. 1991. A review of IWC stock boundaries. Rept. Int. Whal. Commn., Special Issue 13:39-68.

Dorsey, E. M., S. J. Stern, A. R. Hoelzel, and J. Jacobsen. 1990. Minke whale (Balaenoptera acutorostrata) from the west coast of North America: individual recognition and small-scale site fidelity. Rept. Int. Whal. Commn., Special Issue 12:357-368.

Leatherwood, S., R. R. Reeves, W. F. Perrin, and W. E. Evans. 1982. Whales, dolphins, and porpoises of the eastern North Pacific and adjacent Arctic waters: A guide to their identification. NOAA Technical Rept. NMFS Circular 444. 245pp.

Forney, K.A. 2004. Estimates of cetacean mortality and injury in two U.S. Pacific longline fisheries, 1994-2002. Admin. Rep. LJ-04-07. Southwest Fisheries Science Center, National Marine Fisheries Service, 8604 La Jolla Shores Drive, La Jolla, CA 92037. 17 pp.

Maldini, D., L. Mazzuca, and S. Atkinson. 2005. Odontocete stranding patterns in the Main Hawaiian Islands (1937-2002): How do they compare with live animal surveys? Pacific Science 59(1):55-67.

NMFS, Pacific Islands Region, Observer Program, 1602 Kapiolani Blvd, Suite 1110, Honolulu, HI 96814.

Nitta, E. 1991. The marine mammal stranding network for Hawaii: an overview. *In*: J.E. Reynolds III, D.K. Odell (eds.), Marine Mammal Strandings in the United States, pp.56-62. NOAA Tech. Rep. NMFS 98, 157 pp.

Nitta, E. and J. R. Henderson. 1993. A review of interactions between Hawaii's fisheries and protected species. Mar. Fish. Rev. 55(2):83-92.

Perrin, W. F., G. P. Donovan and J. Barlow. 1994. Gillnets and Cetaceans. Rep. Int. Whal. Commn., Spec. Issue 15, 629p.

Rankin, S. and J. Barlow. (in prep). Description of stereotyped minke whale vocalizations from the North Pacific Ocean.

Richardson, W. J., C. R. Greene, Jr., C. I. Malme, and D. H. Thompson. 1995. Marine Mammals and Noise. Academic Press, San Diego. 576 p.

The Marine Mammal Protection Act (MMPA) requires NMFS to publish a list of commercial fisheries (List Of Fisheries or "LOF") and classify each fishery based on whether incidental mortality and serious injury of marine mammals is frequent (Category I), occasional (Category II), or unlikely or unknown (Category III). The LOF is published annually in the Federal Register. The categorization of a fishery in the LOF determines whether participants in that fishery are subject to certain provisions of the MMPA, such as registration, observer coverage, and take reduction plan requirements. The categorization criteria as they appear in the LOF is reprinted below:

The fishery classification criteria consist of a two-tiered, stock-specific approach that first addresses the total impact of all fisheries on each marine mammal stock, and then addresses the impact of individual fisheries on each stock. This approach is based on consideration of the rate, in numbers of animals per year, of incidental mortality and serious injury of marine mammals due to commercial fishing operations relative to the Potential Biological Removal (PBR) level for each marine mammal stock. The MMPA (16 U.S.C. 1362 (20)) defines the PBR level as the maximum number of animals, not including natural mortality, that may be removed from a marine mammal stock while allowing that stock to reach or maintain its optimum sustainable population. This definition can also be found in the implementing regulations for section 118 at 50 CFR 229.2.

Tier 1: If the total annual mortality and serious injury across all fisheries that interact with a stock is less than or equal to 10 percent of the PBR level of the stock, all fisheries interacting with the stock would be placed in Category III. Otherwise, these fisheries are subject to the next tier (Tier 2) of analysis to determine their classification.

Tier 2, Category I: Annual mortality and serious injury of a stock in a given fishery is greater than or equal to 50 percent of the PBR level.

Tier 2, Category II: Annual mortality and serious injury of a stock in a given fishery is greater than 1 percent and less than 50 percent of the PBR level.

Tier 2, Category III: Annual mortality and serious injury of a stock in a given fishery is less than or equal to 1 percent of the PBR level.

While Tier 1 considers the cumulative fishery mortality and serious injury for a particular stock, Tier 2 considers fishery-specific mortality and serious injury for a particular stock. Additional details regarding how the categories were determined are provided in the preamble to the final rule implementing section 118 of the MMPA (60 FR 45086, August 30, 1995). Since fisheries are categorized on a per-stock basis, a fishery may qualify as one Category for one marine mammal stock and another Category for a different marine mammal stock. A fishery is typically categorized on the LOF at its highest level of classification (e.g., a fishery that qualifies for Category III for one marine mammal stock and for Category II for another marine mammal stock will be listed under Category II).

Other Criteria That May Be Considered

In the absence of reliable information indicating the frequency of incidental mortality and serious injury of marine mammals by a commercial fishery, NMFS will determine whether the incidental serious injury or mortality qualifies for Category II by evaluating other factors such as fishing techniques, gear used, methods used to deter marine mammals, target species, seasons and areas fished, qualitative data from logbooks or fisher reports, stranding data, and the species and distribution of marine mammals in the area, or at the discretion of the Assistant Administrator for Fisheries (50 CFR 229.2).

This appendix describes commercial fisheries that occur in California, Oregon, Washington, and Hawaiian waters and that interact or may interact with marine mammals. The first three sections describe sources of marine mammal mortality data for these fisheries. The fourth section describes the commercial fisheries for these states. A list of all known fisheries for these states was published as a proposed rule in the Federal Register, 71 FR 20941, 24 April 2006.

1. Sources of Mortality/Injury Data

There are three major sources of marine mammal mortality/injury data for the active commercial fisheries in California, Oregon, and Washington. These sources are the NMFS Observer Programs, the Marine Mammal Authorization

Program (MMAP) data, and the NMFS Marine Mammal Stranding Network (MMSN) data. Each of these data sources has a unique objective. Data on mammal mortality and injury are reported to the MMAP by fishers in any commercial fisheries. Marine mammal mortality and injury is also monitored by the NMFS Marine Mammal Stranding Network (MMSN). Data provided by the MMSN is not duplicated by either the NMFS Observer Program or MMAP reporting. Human-related data from the MMSN include occurrences of mortality due to entrainment in power station intakes, ship strikes, shooting, evidence of net fishery entanglement (net remaining on animal, net marks, severed flukes), and ingestion of hooks.

2. Marine Mammal Reporting from Fisheries

In 1994, the MMPA was amended to implement a long-term regime for managing mammal interactions with commercial fisheries (the Marine Mammal Authorization Program, or MMAP). Logbooks are no longer required - instead vessel owners/operators in any commercial fishery (Category I, II, or III) are required to submit one-page pre-printed reports for all interactions (including those that occur while an observer is onboard) resulting in an injury or mortality to a marine mammal. The report must include owner/operator's name and address, vessel name and ID, where and when the interaction occurred, the fishery, species involved, and type of injury (if the animal was released alive). These postage-paid report forms are mailed to all Category I and II fishery participants that have registered with NMFS, and must be completed and returned to NMFS within 48 hours of returning to port for trips in which a marine mammal injury or mortality occurred. The number of self-reported marine mammal interactions is considerably lower than the number reported by fishery observers, even though observer reports are typically based on 20% observer effort. For example, from 2000-2004, there were 112 fisher self-reports of marine mammal interactions in the California swordfish/thresher shark drift gillnet fishery. This compares with 141 observed interactions over the same period, based on only 20% observer coverage. This suggests that fisher self-reports are grossly underreported. A summary comparing fisher self-reports and observer reports of marine mammal interactions for the swordfish drift gillnet fishery is given in Table 1 of this Appendix.

3. NMFS Marine Mammal Stranding Network data

From 2000-2004, there were 1,022 cetacean and 13,215 pinniped strandings recorded in California, Oregon, and Washington states. Approximately 10% of all cetacean and 6% of all pinniped strandings showed evidence of human-caused mortality during this period. Human-related causes of mortality include: entrainment in power station intakes, shooting, net fishery entanglement, and hook/line, set-net and trap fishery interaction. A species summary of all cetacean and pinniped strandings for the period 2000-2004 is given in Table 2 of this Appendix.

4. Fishery Descriptions

Category I, CA/OR thresher shark/swordfish drift gillnet fishery (≥14 inch mesh)

Number of permit holders: The number of eligible permit holders in California for 2002-2006 are 106, 100, 96, 90, and 88, respectively (data source: California Deparment of Fish and Game website: www.dfg.ca.gov/licensing). Permits are non-transferable and are linked to individual fishermen, not vessels.

Number of active permit holders: The number of vessels active in this fishery from 2002-2006 were 50, 43, 43, 40, and 43 respectively. Information on the number of permit holders is obtained from the Status of the U.S. west coast fisheries for Highly Migratory Species through 2004; Stock Assessment and Fishery Evaluation report available from the Pacific Fishery Management Council website (www.pcouncil.org) and the California Department of Fish and Game.

Total effort: Both estimated and observed effort for the drift-net fishery during the calendar years 1990 through 2006 are shown in Figure 2.
Geographic range: Effort in this fishery ranges from the U.S./Mexico border north to waters off the state of Oregon. For this fishery there are area-season closures (see below). Figures 1-5 show locations of observed sets and Figure 6 shows approximate locations of observed marine mammal entanglements for the period 1998-2002.

Seasons: This fishery is subject to season-area restrictions. From February 1 to May 15 effort must be further than 200 nautical miles (nmi) from shore; from May 16 to August 14, effort must be further than 75 nmi from shore, and from August 15 to January 31 there is only the 3 nmi off-shore restriction for all gillnets in southern California (see halibut and

white seabass fishery below). The majority of the effort occurs from October through December. A season-area closure to protect leatherback sea turtles was implemented in this fishery in August 2001. The closure area prohibits drift gillnet fishing from August 15 through November 15, in the area bounded by straight lines from Point Sur, California (N36^o 17') to N 34° 27' W 123° 35', west to W129^o, north to N 45°, then east to the Oregon coast. In March 2006, the Pacific Fishery Management Council approved a recommendation to NMFS to reopen the current closure area under an exempted fishing permit (EFP). The EFP requires 100% observer coverage and limits the number of sets fished to 300. Additionally, fishing in the area would cease prior to the 300 set limit if 2 leatherback turtles are entangled. In addition, fishing would cease if one mortality or serious injury is documented for any of the following species: gray whale, short-finned pilot whale, sperm whale, fin whale, humpback whale, and minke whale. NMFS may modify this recommendation and will make a final decision on the EFP in 2006. An additional season-area closure south of Point Conception and east of W120 degrees longitude is effective during the months of June, July, and August during El Niño years to protect loggerhead turtles (Federal Register, 68 FR 69962, 16 December 2003).

Gear type and fishing method: Typical gear used for this fishery is a 1000 fathom gillnet with a stretched mesh size typically ranging from 18-22 inches (14 inch minimum). The net is set at dusk and allowed to drift during the night after which, it is retrieved. The fishing vessel is typically attached to one end of the net. Soak duration is typically 12-14 hours depending on the length of the night. Net extender lengths of a minimum 36 ft. became mandatory for the 1997-1998 fishing season. The use of acoustic warning devices (pingers) became mandatory 28 October 1997.

Regulations: The fishery is managed under a Fishery Management Plan (FMP) developed by the Pacific Fishery Management Council and NMFS.

Management type: The drift-net fishery is a limited entry fishery with seasonal closures and gear restrictions (see above). The state of Oregon restricts landing to swordfish only.

Comments: This fishery has had a NMFS observer program in place since July 1990. Due to bycatch of strategic stocks including short-finned pilot whale, beaked whales, sperm whale and humpback whale, a Take Reduction Team was formed in 1996. Since then, the implementation of increased extender lengths and the deployment of pingers have substantially decreased cetacean entanglement. The fraction of active vessels in this fishery that are not observed owing to a lack of berthing space for observers has been increasing as larger vessels drop out of this fishery.

Category I[1], CA halibut/white seabass and other species set gillnet fishery (>3.5 inch mesh).

Note: This fishery has not targeted angel shark since 1994, when regulatory changes resulted in nets being fished >3 nmi from shore in southern California. Thus, there is a proposed name change to this fishery to reflect current fishing practices. Halibut are typically targeted using 8.5 inch mesh while the remainder of the fishery targets white seabass and yellowtail using 6.5 inch mesh. In recent years, there has been an increasing number of 6.0-6.5 inch mesh sets fished using drifting methods; this component is now identified as a separate fishery (see "**CA yellowtail, barracuda, white seabass, and tuna drift gillnet fishery (>3.5 and <14 in mesh)**" fishery described below).

Number of permit holders: There is no specific permit category for this fishery. Overall, the current number of legal permit holders for gill and trammel nets, excluding swordfish drift gillnets and herring gillnets for 2002-2006 are, 209, 193, 187, 172, and 166, respectively. Information on permit numbers is available from the California Department of Fish and Game website (http://www.dfg.ca.gov/licensing).

Number of active permit holders: Based on logbook data, there were at least 62 active permit holders during the period 2002-2006. Annual participation in the fishery appears to have declined, as the number of active permit holders by individual year (43, 42, 41, 31, 28) has declined.

Total effort: Fishing effort in the halibut fishery has declined from over 3,200 sets in 2002 to approximately 1,400 sets in 2006. A summary of estimated fishing effort and observer coverage for the years 1990-2003 is shown in Figure 8. Effort

[1] Due to the closure of the fishery in central California, which has reduced the threat to stocks of harbor porpoise in this region, the draft 2009 NMFS MMPA List of Fisheries proposes to recategorize this fishery to 'Category II'.

in the white seabass and yellowtail portion of this fishery has ranged between 456 and 948 days annually for the period 2002-2006. A portion of the effort in the white seabass and yellowtail fishery utilizes drifting nets (see "CA yellowtail, barracuda, white seabass, and tuna drift gillnet fishery (>3.5 and <14 in mesh)" fishery description in the Category II fishery section below).

Geographic range: Effort in this fishery previously ranged from the U.S./Mexico border north to Monterey Bay and was localized in more productive areas: San Ysidro, San Diego, Oceanside, Newport, San Pedro, Ventura, Santa Barbara, Morro Bay, and Monterey Bay. Fishery effort is now predominantly in the Ventura Flats area off of Ventura, the San Pedro area between Pt. Vicente and Santa Catalina Island and in the Monterey Bay area. The central California portion of the fishery from Point Arguello to Point Reyes has been closed since September 2002 when a ban on gillnets inshore of 60 fathoms took effect.

Seasons: This fishery operates year round. Effort generally increases during the summer months and declines during the last three months of a year.

Gear type and fishing method: Typical gear used for this fishery is a 200 fathom gillnet with a stretched mesh size of 8.5 inches. The component of this fishery that targets white seabass and yellowtail utilizes 6.5 inch mesh. The net is generally set during the day and allowed to soak for up to 2 days. Soak duration is typically 8-10, 19-24, or 44-49 hours. The depth of water ranges from 15-50 fathoms with most sets in water depths of 15-35 fathoms.

Regulations: This fishery is managed by the California Dept. of Fish and Game in accordance with state and federal laws.

Management type: The halibut and white seabass set-net fishery is a limited entry fishery with gear restrictions and area closures.

Comments: An observer program for the halibut and white seabass portion of this fishery operated from 1990-94 and was discontinued after area closures were implemented in 1994, which prohibited gillnets within 3 nmi of the mainland and within 1 nmi of the Channel Islands in southern California. NMFS re-established an observer program for this fishery in Monterey Bay in 1999-2000 due to a suspected increase in harbor porpoise mortality in Monterey Bay. In 1999 and 2000, fishery mortality exceeded PBR for the Monterey Bay harbor porpoise stock, which at that time, was designated as strategic [the stock is currently non-strategic]. In the autumn of 2000, the California Department of Fish and Game implemented the first in a series of emergency area closures to set gillnets within 60 fathoms along the central California coast in response to concerns over mortality of common murres and threats to sea otters. This effectively reduced fishing effort to negligible levels in 2001 and 2002 in Monterey Bay. A ban on gill and trammel nets inside of 60 fathoms from Point Reyes to Point Arguello became effective in September 2002. Mortality of marine mammals continues in the southern California portion of this fishery, as evidenced by fisher self-reports under the Marine Mammal Authorization Program (MMAP) from 2000-2005. During this time, fishermen reported mortality of 60 California sea lions, 20 harbor seals, one northern elephant seal and one unidentified common dolphin. NMFS renewed observer coverage in halibut/white seabass set gillnet fishery in 2006 and through 2007, observers recorded bycatch data from 260 sets. No cetaceans were observed entangled during this period, but there were 34 California sea lions, two harbor seals, and one unidentified pinniped observed killed.

Category I, Hawaii swordfish, tuna, billfish, mahi mahi, wahoo, and oceanic shark longline/set line fishery.[2]

Note: The classification of this fishery was elevated to Category I in 2004 based on revised PBR levels of false killer whales and observed false killer whale mortality in this fishery (Federal Register 69 FR 48407 1, 10 August 2004).

Number of permit holders: The number of Hawaii longline limited access permit holders is 164. Not all such permits are renewed and used every year (approximately 126 were renewed in 2003). Most holders of Hawaii longline limited access permits are based in, or operate out of, Hawaii**.** Longline general permits are not limited by number. Approximately 67 longline general permits were issued in 2003, about 48 of which were active. In 2003 all but two holders of longline general

[2] This fishery description was provided in part by Chris Yates (NMFS) and from published fishery regulations in the Federal Register; 69 FR 48407, published 10 August 2004.

permits were based in, or operated out of, American Samoa. The remaining two, neither of which was active in 2003, were based in the Mariana Islands (Federal Register 69 FR 17329, 2 April 2004).

Number of active permit holders: From 1998-2002 there were 115, 122, 125, 101, and 102 vessels actively fishing, respectively. There were 126 permits renewed in 2003 (Federal Register 69 FR 17329, 2 April 2004,). In 2004, there were 125 Hawaii longline limited access permits renewed, with 119 active. In 2004, there were 40 active permits in American Samoa.

Total effort: For the years 1998-2002, there were 1,181, 1,165, 1,135, 1,075, and 1,193 trips made respectively. The number of hooks set has steadily increased since 1997 (15.5 million) and peaked in 2002 with 27 million hooks set. In 2002, most effort occurred within the U.S. EEZ (approximately 15 million hooks set), while 12 million hooks were set outside the U.S. EEZ. At Kingman Reef and Palmyra Atoll there were 2.1 million hooks set in 2002. In 2003, there were 1,214 trips recorded (with tuna as the target species). There were a total of 29.8 million hooks set in 2003, of these, 15 million occurred outside the U.S. EEZ, 11 million within the Main Hawaiian Islands EEZ, 2.7 million within the Northwest Hawaiian Islands EEZ, and the remaining 0.9 million within other U.S. possession EEZs. The preliminary estimate of hooks fished in 2004 is 32 million hooks. 2003 logbook data for American Samoa consisted of 932 trips by 51 vessels, which made 6,220 sets, with 14.2 million hooks fished. Preliminary logbook data from 2004 in American Samoa consists of 623 trips by 40 vessels, which made 4,804 sets, with 11.6 million hooks fished.

Geographic range: This fishery encompasses a huge geographic range extending North-South from 40° N to the equator and East-West from Kure Atoll to as far as 135° W. Fishing for swordfish generally occurs north of Hawaii, (as much as 2,000 miles from Honolulu), whereas fishing for tunas occurs around the Main Hawaiian Islands (MHI) and south of the Hawaiian Islands. New regulations published in 2004 lift previous area closures north of the equator.

Seasons: This fishery operates year-round. Effort is generally lower in the third quarter of the year.

Gear type: The basic unit of gear is the main line which is made of monofilament and stored on a large hydraulic reel. Eight hundred to 1000 hooks are attached to 30 to 40 miles of main line on a typical fishing day. Shallow sets for swordfish and deep sets for tuna are fished with a requirement that the fishermen must declare prior to departure which set type will be employed. (There was no Hawaii-based shallow set swordfish fishery from 2001-2003). All shallow swordfish sets are required to utilize size 18/0 circle hooks with a 10 degree offset and mackerel bait (the use of squid bait is prohibited). Deployment and retrieval of gear must occur at night. For deep sets, all float lines must be at least 20 meters in length; with a minimum of 15 branch lines between any two floats (except basket-style longline gear which may have as few as 10 branch lines between any two floats); without the use of light sticks; and resulting in the possession or landing of no more than 10 swordfish (Xiphias gladius) at any time during a given trip. As used in this definition “float line” means a line used to suspend the main longline beneath a float and ``light stick" means any type of light emitting device, including any fluorescent “glow bead”, chemical, or electrically powered light that is affixed underwater to the longline gear . There are currently no Hawaii longline vessels deploying basket gear.

While similar, swordfish and tuna gear differ in the depth at which it is deployed, the number of hooks deployed, and the time of day at which it is set. Both styles use a monofilament mainline that is generally 3.2- 4.0 mm in diameter that is stored, deployed, and retrieved using a large hydraulic reel (some vessels may have two). In general, swordfish gear is deployed at an average depth (deepest) of 70m, with 600-1000 hooks deployed per day (3-6 hooks between floats), and the line is set at night and hauled during daylight hours. Additionally, float lines are usually less than the required twenty meters (~10m) for tuna fishing. Because some swordfish vessels carry two reels of mainline, it is not uncommon for swordfish vessels to set as much as 60 miles of line in a day. In contrast, tuna gear is set much deeper (~200m), with 1500-2200 hooks deployed per day (20-35 hooks between floats), the line is set in the morning and hauled in the evening. In addition, tuna mainline is deployed using a hydraulic line shooter. Regulations permit a minimum of 15 hooks between floats. There is no minimum for trips targeting swordfish. The line shooter sends the line off the vessel faster than the vessel is moving creating deep arcing caternaries in the line. This allows them to target deep dwelling tunas. Swordfish mainline is set at the same speed as the vessel to keep the line in shallower depths. Finally, lightsticks are prohibited during tuna (deep set) fishing operations. These are allowed in the swordfish fishery.

The leaders attached to the mainline also differ between the two fisheries. A tuna leader is usually comprised of a hook immediately followed by a length of wire (1-2 mm thick) which is attached to a weighted swivel. The rest of the tuna leader in comprised of ~2mm thick monofilament and a snap for attachment to the mainline. The swordfish gear is

comprised of a 18/0 or larger circle hook attached to a ~ 10m length of ~2mm monofilament line to a weighted swivel followed by another ~10m length of ~2mm monofilament. All attachments are made using loops secured by crimps.

Vessel operators are required to call NMFS for possible observer placement 72 hours prior to departure. At that time they must declare if they intend to go on a shallow-set or deep-set fishing trip. Regulations prohibiting the presence of lightsticks and float lines shorter than 20m aboard vessels on declared deep-set trips preclude fishermen from fishing trip types while at sea - additionally a vessel returning from a deep-set trip cannot land more than 10 swordfish (50 CFR 660.22).

Additional requirements for seabirds went into effect 18 January 2006 for vessels fishing above 23 degrees north latitude (Federal Register 70 FR 75075, 19 December 2005). Fishermen will be given a choice between side setting and employing a suite of seabird mitigation measures. Currently, regulations require deep-setting vessels to dye their bait blue, thoroughly thaw the bait, and throw all offal on the opposite side of the vessel from which fishing operations are taking place. (There have been no observations of marine mammals feeding on offal discarded from Hawaii-based longline vessels.) Additionally, these vessels are required to use a line shooter – which they would have anyway – and at least forty-five gram weights on the line.

Regulations: Effort is required to be outside of 50 nautical miles from the entire Northwestern Hawaiian islands (NWHI) because of possible protected species (monk seal) interactions. Several 25-75 mile closed areas also exist around the MHI to prevent gear conflicts with smaller fishing vessels. Current regulations require 100% observer coverage for shallow swordfish sets and 20% observer coverage for deep tuna sets. There are fleet-wide annual limits on the number of allowable sea turtle interactions in this fishery (16 leatherbacks or 17 loggerheads). The shallow set component of the fishery is closed if either threshold is reached, or is expected to be reached Federal Register 69 FR 17329, April 2, 2004. There is an annual limit of 2,120 shallow sets north of the equator. Vessel operators must obtain single shallow set certificates from NMFS, which are transferable, and valid for one calendar year. Hawaii-based longline vessels are prohibited from making more shallow-sets north of the equator during a trip than the number of valid shallow-set certificates on board the vessel. Within 72 hours of landing a pelagic management unit species, vessel operators are required to submit one valid shallow-set certificate to the Regional Adminstrator for every shallow set fished north of the equator during a fishing trip. On 14 March 2006, the Western Pacific Regional Fishery Management Council voted to initiate an emergency closure of the Hawaii longline swordfish fishery because the fishery had already reached allowable interaction levels with loggerhead turtles in 2006. The shallow set component of the fishery north of the equator was closed on 20 March 2006 (Federal Register 71 FR 14824, 24 March 2006).

Management type: Federal limited access program. This fishery is managed under a Fishery Management Plan (FMP), developed by the Western Pacific Fishery Management Council and NMFS.

Comments: This Hawaii longline fishery is active year-round and targets swordfish and tuna, other species are caught incidentally. Interactions with bottlenose dolphins, false killer whales, humpback whales, short-finned pilot whales, spinner dolphins, short-beaked common dolphins, pantropical spotted dolphins, Blainville's beaked whale, sperm whales, and Risso's dolphins have been documented[3]. Longline hooks have also been recovered from Hawaiian monk seals, but these were not observed during longline fishing operations. Due to interactions with protected species, especially turtles, this fishery has been observed since February 24, 1994. Initially, observer coverage was less than 5%, increased to 10% in 2000, and has exceeded 20% in 2001 and 2002. In 2003, observer coverage was 22.2% (based on vessel departures), with 6.4 million hooks observed from 3,204 sets. Observed injuries of marine mammals in this fishery in 2003 included 2 false killer whales, 1 unidentified cetacean and 1 unidentified whale. Additionally, there was one observed mortality of a bottlenose dolphin (Pacific Islands Regional Office preliminary report dated 9 February 2004). In 2004, observer coverage was 24.6% (based on vessel departures), with 7.9 million hooks observed from 3,958 sets. Observed injuries of marine mammals in this fishery in 2004 included 5 false killer whales, 1 humpback whale and 1 short-finned pilot whale. Additionally, there was one observed mortality of a false killer whale. In the shallow set component of this fishery, observer coverage in 2004 was 100% (88 sets and 76,750 hooks observed). No marine mammal interactions were observed in the shallow set component of the fishery (Pacific Islands Regional Office preliminary report dated 25 January 2005).

[3] K.A. Forney 2004. Estimates of cetacean mortality and injury in two U.S. Pacific longline fisheries, 1994-2002. Southwest Fisheries Science Center Administrative Report LJ-04-07, available from Southwest Fisheries Science Center, 8604 La Jolla Shores Drive, La Jolla, CA 92037. 17 pp.

Category II, CA yellowtail, barracuda, white seabass, and tuna drift gillnet fishery (>3.5 and <14 in mesh)

Note: This fishery has developed recently as an offshoot of the "**CA other species, large mesh (>3.5 in) set gillnet fishery**" (see Category I fishery section above). Fishermen use the same gear as in the set gillnet fishery (typically 6.5 inch mesh nets, 100-200 fathoms in length, except that they instead utilize drifting nets to target white seabass and yellowtail. Albacore tuna and barracuda are also targeted in this fishery.

Number of permit holders: There are approximately 24 active permit holders in this fishery.

Total effort: From 2002-2006, there were 221, 193, 120, 184, and 175 small-mesh drift gillnet sets fished, respectively, as determined from California Department of Fish and Game logbook data.

Geographic range: This drift gillnet component of this fishery operates primarily south of Point Conception. Observed sets have been clustered around Santa Cruz Island, the east Santa Barbara Channel, and Cortez and Tanner Banks. Some effort has also been observed around San Clemente Island and San Nicolas Island.

Seasons: This fishery operates year round. Targeted species is typically determined by market demand on a short-term basis.

Gear type and fishing method: Typical gear used for this fishery is a 150-200 fathom gillnet, which is allowed to drift. The mesh size depends on the target species but typical values observed are 6.0 and 6.5 inches.

Regulations: This fishery is managed by the California Dept. of Fish and Game in accordance with state and federal laws.

Management type: This fishery is a limited entry fishery with gear restrictions and area closures.

Comments: This fishery primarily targets white seabass and yellowtail, but also targets barracuda and albacore tuna. From 2002-2004, there have been 63 sets observed from 17 vessel trips. Marine mammal mortality includes two long-beaked common dolphin and 3 California sea lions. Also, 4 California sea lions were entangled and released alive during this period. In 2003, there was one coastal bottlenose dolphin stranded with 3.5-inch gillnet wrapped around its tailstock, the responsible fishery is unknown. Observer coverage in this fishery was 12% in 2002, 10% in 2003, and 17% in 2004.

Category II, CA swordfish longline fishery

Number of permit holders: As recently as 2004, there were 20-30 vessels participating in the fishery. Only one vessel was active in 2005. This decline in participation was due to the prohibition in shallow set swordfishing east of W150 longitude.

Number of active permit holders: In January 2006, there was only one vessel participating in this fishery, which fished for tuna using deep set methods outside the U.S. EEZ. The remaining vessels from this fishery now participate in the Hawaii longline fishery.

Total Effort: An estimated 1 - 1.5 million hooks were fished annually when 20-30 California-based vessels participated in the fishery. In 2005, there were only two trips fished by one vessel. Ten sets were observed in the first trip and it is unknown how many sets were made during the second trip because no observer was present.

Geographic range: The fishery management plan (FMP) for highly migratory species prohibits targeting swordfish with shallow set fishing methods east of W150 longitude. In March 2006, the Pacific Fishery Management Council approved an application for an exempted fishing permit (EFP) that would allow one vessel to utilize shallow set longline methods within the U.S. EEZ, with the same shallow-set regulations used in the Hawaii fishery (circle hooks and fish bait). An environmental assessment of this proposal will be prepared by the Highly Migratory Species Management Team (HMSMT) for review at a future Council meeting. This EFP would be effective no sooner than 2007 if it receives final approval.
Seasons: The fishery operates year-round.

Gear type: Typically, vessels fish 24-72 km of mainline, rigged with 22 m gangions at approximately 60 m intervals. Anywhere from 800 to 1,300 hooks are deployed in a set, with large squid (Illex sp.) used for bait. Variously colored lightsticks are used, for fishing takes place primarily during the night, when more swordfish are available in surface waters. The mainline is deployed in 4-7 hours and left to drift unattached for 7-10 hours. Retrieval typically takes about 7-10 hours. A description of the gear used for deep sets targeting tuna is given in the Hawaii longline fishery section.

Regulations: Longline vessels are prohibited from operating within the 200 nmi limit, but may unload their catch in California ports and are required to have a California state commercial fishing license.

Management type: The California longline fishery is managed under a Highly Migratory Species Fishery Management Plan (FMP) developed by the Pacific Fishery Management Council and NMFS. . The FMP was partially approved by NMFS on February 4, 2004. NMFS published a final rule on March 11, 2004 which prohibits shallow longline sets of the type normally targeting swordfish on the high seas in the Pacific Ocean east of 150˚ W. longitude. A mandatory observer program became effective for this fishery in August 2002.

Comments: Between October 2001 and February 2004, 23 trips were observed by California-based longline observers, with 469 sets observed (<15% observer coverage). Between October 2001 and November 2003 the longline observer program reported one injured Risso's dolphin and one unidentified dolphin killed. Examination of photographs of the dead dolphin led marine mammal identification experts to conclude that the animal was most likely a striped dolphin.

Category II, California Anchovy, Mackerel, and Sardine Purse Seine Fishery. [4]

Number of permit holders: There are 63 limited entry permits (Pacific Fishery Management Council. 2005. Status of the Pacific Coast coastal pelagic species fishery and recommended acceptable biological catches. Stock Assessment and Fishery Evaluation Report 2005).

Number of active permit holders: There are 61 vessels actively fishing.

Total effort: The fishery is managed under a capacity goal, with gross tonnage of vessels used as a proxy for fishing capacity. Capacity for the fleet is approximately 5,400 gross tons. Harvest guidelines for sardine and mackerel are also set annually.

Geographic range: These fisheries occur along the coast of California predominantly from San Pedro, including the Channel Islands, north to San Francisco.

Seasons: This fishery operates year round. Targeted species vary seasonally with availability and market demand.

Gear type and fishing method: Purse seine, drum seine and lampara nets utilizing standard seining techniques.

Regulations: This is a limited entry fishery.

Management type: The fishery is managed under a Coastal Pelagic Species Fisheries Management Plan developed by the Pacific Fishery Management Council and NMFS.

A NMFS pilot observer program began in July 2004 and continued through January 2006. A total of 93 sets have been observed. Observed marine mammal interactions with the fishery have included one California sea lion killed, 54 sea lions released alive, and one sea otter released alive. Under the MMAP self-reporting program, the following mortality was

[4] Information for this fishery came from the following sources: Pacific Fishery Management Council. 2005. Status of the Pacific Coast coastal pelagic species fishery and recommended acceptable biological catches. Stock assessment and fishery evaluation – 2005; California Coastal Pelagic Species Pilot Observer Program Informational Report 12 October 2005 (NMFS SW Region, unpublished); Lyle Enriquez NMFS Southwest Regional Office (personal communication) and the Marine Mammal Authorization Program, Registration and Reporting System. This fishery was formerly known as the "CA anchovy, mackerel, and tuna purse seine fishery" and was renamed in the NMFS MMPA List of Fisheries for 2007 (Federal Register Volume 72, No. 59, 14466). The "tuna" component of this fishery was designated as a separate fishery in the 2007 List of Fisheries and is named the "CA tuna purse seine fishery" (see fishery description below).

reported: In 2003, four California sea lions drowned after chewing through a bait barge net used by the anchovy lampara net fishery.

Category II, California tuna purse seine fishery.

Note: This fishery was previously included in the CA anchovy, mackerel, and sardine purse seine fishery (see above). Vessels in the anchovy, mackerel, and sardine fishery target tuna when oceanographic conditions result in an influx of tuna into southern California waters. Data for this fishery were obtained from the 'Status of the U.S. West Coast Fisheries for Highly Migratory Species through 2004', available at the Pacific Fishery Management Council website (http://www.pcouncil.org).

Number of permit holders: There are 63 limited entry permits (Pacific Fishery Management Council. 2005. Status of the Pacific Coast coastal pelagic species fishery and recommended acceptable biological catches. Stock Assessment and Fishery Evaluation Report 2005).

Number of active permit holders: Between one and 23 vessels actively purse seined for tunas during the period 2000-2004.

Total effort: The number of vessels landing bluefin, yellowfin, skipjack, and albacore between 2000-2004 varied between one and 23. Logbooks are not required for this fishery and the overall number of sets fished is unknown.

Geographic range: Observed sets in this fishery have occurred in the southern California Bight.

Seasons: Observed sets occurred in August and September. The timing of fishing effort varies with the availability of tuna species in this region.

Gear type and fishing method: Small coastal purse seine vessels with a <640 mt carrying capacity target bluefin, yellowfin, albacore and skipjack tuna during warm water periods in southern California.

Regulations: This is a limited entry fishery.

Management type: This fishery is managed under a Highly Migratory Species Management Plan developed by the Pacific Fishery Management Council and NMFS.

Comments: A pilot observer program for this fishery began in July 2004 and ended in January 2006. A total of 9 trips and 15 sets were observed with no marine mammal interactions.

Category II, WA Puget Sound Region salmon drift gillnet fishery.

Number of permit holders: This commercial fishery includes all inland waters south of the US-Canada border and east of the Bonilla/Tatoosh line, at the entrance to the Strait of Juan de Fuca. Treaty Indian salmon gillnet fishing is not included in this commercial fishery. In 1999, the U.S. and Canada reached an agreement that significantly reduced the U.S. share of sockeye salmon. In order to compensate the non-treaty U.S. fishermen for the impact of this reduction, a federally funded buyback program was established. By the 2001 fishing season, the number of available drift gillnet permits had been reduced from 675 (1999) to 216. The intent of the buyback program was to reduce the number of drift gillnet permits to 200 (pers. comm., David Cantillon, NMFS, Northwest Region).

Number of active permit holders: Under the cooperative program that integrates issuance of Marine Mammal Authorization Certificates into the existing State license process, NMFS receives data on vessels that have completed the licensing process and are eligible to fish. These vessels are a subset of the total permits extant (725 in 2001), and the remainder of the permits are inactive and do not participate in the fishery during a given year. The number of "active" permits is assumed to be equal to or less than the number of permits that are eligible to fish. From 1997-2001, the number of active permits was 633, 559, 199, 248, and 182, respectively.

Total effort: Effort in the Puget Sound salmon drift gillnet fishery is regulated by systematic openings and closures that are specific to area and target salmon species. Since 1994, the number of active vessels in the Puget Sound drift gillnet fishery has declined. In addition, at least one major portion of the fishery, the previously observed sockeye fishery in areas 7 and 7A, has experienced reductions in available fishing time (openings). The number of days and total number of hours that the sockeye fishery remained open, approached the 1994 level only once (1997) in the period from 1995 through 1998. In the remaining years the available sockeye fishing time was less than half of the 1994 level. In recent years, poor sockeye returns and market conditions have combined to reduce participation in the fishery beyond the reductions created originally by the federal buyback program. In 2001, drift gillnets fished for only one opening and 182 gear units were fished in all areas as compared to the 559 cited for 1998. Owing to the buyback program and reduced salmon runs, it is expected that the number of active permits will remain low.

Geographic Range: The fishery occurs in the inland marine waters south of the U.S./Canada border and east of the Bonilla/Tatoosh line at the entrance to the Strait of Juan de Fuca. The inland waters are divided into smaller statistical catch areas which are regulated independently.

Seasons: This fishery has multiple seasons throughout the year that vary among local areas dependent on local salmon runs. The seasons are managed to access harvestable surplus of robust stocks of salmon while minimizing impacts on weak stocks.

Gear type and fishing methods: Vessels operating in this fishery use a drift gillnet of single web construction, not exceeding 300 fathoms in length. Minimum mesh size for gillnet gear varies by target species. Fishing directed at sockeye and pink salmon are limited to gillnet gear with a 5 inch minimum mesh and a 6 inch maximum, with an additional "bird mesh" requirement that the first 20 meshes below the corkline be constructed of 5 inch opaque white mesh for visibility; the chinook season has a 7 inch minimum mesh; the coho season has a 5 inch minimum mesh; and the chum season has a 6 to 6.25 inch minimum mesh. The depth of gillnets can vary depending upon the fishery and the area fished. Normally they range from 180 to 220 meshes in depth, with 180 meshes as a common depth. It is the intention of the fisher to keep the net off the bottom. The vessel is attached to one end of the net and drifts with the net. The entire net is periodically retrieved onto the vessel and catch is removed. Drift times vary depending on fishing area, tidal condition and catch.

Regulations: The fishery is a limited entry fishery with seasonal openings, area closures, and gear restrictions.

Management type: The fishery occurs in State waters and is managed by the Washington Department of Fish and Wildlife consistent with the U.S.-Canada Pacific Salmon Commission management regimes and the ocean salmon management objectives of the Pacific Fishery Management Council. U.S. and Canadian Fraser River sockeye and pink salmon fisheries are managed by the bilateral Fraser Panel in Panel Area waters. This includes the entire U.S. drift gillnet fishery for Fraser sockeye and pink salmon. For U.S. fisheries, Fraser Panel Orders are given effect by federal regulations that consist of In-season Orders issued by the NMFS Regional Administrator of the NMFS Northwest Region. These regulations are filed in the Federal Register post-season.

Comments: In 1993, observers were placed onboard vessels in a pilot program to monitor seabird and marine mammal interactions with fishing effort for several target salmon species in a number of areas throughout the Puget Sound region. In 1994 observer effort was concentrated in the sockeye fishery in areas 7 and 7A, where interactions with seabirds and marine mammals were most likely to occur. Incidental takes of harbor porpoise, Dall's porpoise and harbor seals have been documented in the fishery. The overall take of marine mammals for the salmon drift gillnet fisheries in Puget Sound is unlikely to have increased since the fisheries were last observed, owing to reductions in the number of participating vessels and available fishing time.

Category II, OR swordfish surface longline fishery.

Number of permit holders: The number of permits issued annually from 2000-2005 has ranged between one and seven (pers. comm., Jean McCrae, Oregon Department of Fish and Wildlife, Marine Resources Program).

Number of active permit holders: Based on landings of swordfish with this gear type, there were no active permit holders in this fishery from 2000-2005.

Total effort: From 2000-2005, there were no reported swordfish landings using longline gear.

Geographic range: The Fishery Management Plan prohibits targeting highly migratory species such as swordfish with longlines within the U.S. EEZ, thus any fishing would have to occur outside the EEZ. However, shallow set methods used for swordfish are also prohibited east of W150 longitude.

Seasons: This fishery could occur year-round, however, effort would generally terminate by late fall.

Gear type: Fishing gear consists of a buoyed mainline fitted with leaders and baited hooks. The mainline is fished near the surface suspended from buoys (rather than anchored to the bottom as in groundfish longline fisheries). Swordfish longlines may not exceed 1000 fathoms in length and must be attached at one end to the vessel when fishing. The gear is typically set in the evening and retrieved in the morning.

Regulations: The fishery is a limited entry fishery with gear and bycatch restrictions.

Management type: The fishery is managed under a Highly Migratory Species Fisheries Management Plan developed by the Pacific Fishery Management Council and NMFS.

Category II, OR blue shark surface longline fishery.

Number of permit holders: The number of Oregon Developmental Fishery Permits for fishing blue shark using a floating longline is limited to 10. From 2000-2005, there were fewer than 5 permits issued annually for this fishery (pers. comm., Jean McCrae, Oregon Department of Fish and Wildlife, Marine Resources Program).

Number of active permit holders: There were no active permits in the blue shark longline fishery off Oregon from 2000-2005. The effort in this fishery prior to 1998 was estimated to be low based on the number of permits issued and very limited landings.

Total effort: From 2000-2005, there were no reported landings of blue shark using longline gear.

Geographic range: This fishery occurs off the coast of Oregon. The Fishery Management Plan prohibits targeting highly migratory species such as blue sharks with longlines within the U.S. EEZ, thus any fishing would have to occur outside the EEZ.

Seasons: This fishery occurs year-round, however, effort in this fishery generally terminates by late fall.

Gear type: Fishing gear consists of a buoyed mainline fitted with leaders and baited hooks. The mainline is fished near the surface suspended from buoys (rather than anchored to the bottom as in groundfish longline fisheries). Shark longlines must be marked at each terminal surface end with a pole and flag, an operating light, a radar reflector, and a buoy showing clear identification and gear owner. The gear is typically set in the evening and retrieved in the morning.

Regulations: The fishery is a limited entry fishery with gear and bycatch restrictions.

Management type: The fishery is managed under a Highly Migratory Species Fisheries Management Plan developed by the Pacific Fishery Management Council and NMFS.

Category II, CA squid purse seine fishery.[5]

Number of Permit Holders: A permit has been required to participate in the squid fishery since April 1998. Originally, only two types of permits were issued, either a vessel or light boat permit during the moratorium period from 1998 to 2004.

[5]This fishery description was provided by Dianna Porzio and Dale Sweetnam, California Department of Fish and Game. Details of marine mammal interactions with this fishery were obtained from NOAA Fisheries, Southwest Regional Office.

Since the adoption of the Market Squid Fishery Management Plan (MSFMP) in 2005, a total of seven different permit types are now allowed under the restricted access program. Permit types include both transferable and non-transferable vessel, brail and light boat permits whose qualifying criteria are based on historical participation in the fishery during the moratorium period. Market squid vessel and brail permits allow a vessel to use lights to attract and capture squid using either purse seines or brail gear. Light boat owner permits only allow the use of attracting lights to attract and aggregate squid. In addition, three experimental non-transferable permits are allowed for vessel fishing outside of historical fishing areas north of San Francisco. In the 2006/2007 season there were 91 vessel permits, 14 brail permits, 64 light boat permits and 3 experimental permits issued. A permit is not required when fishing for live bait or when landing two short tons or less, which is considered incidental.

Number of Active Permit Holders: The number of active permits varies by year depending on market conditions and availability of squid. During the 2006/2007 season (1 April 2006 – 31 March 2007) there were approximately 84 vessels active during some portion of the year. Twenty-nine vessels harvested 86% of the total landings greater than two tons. The 1999/2000 season had the highest squid landings to date (115,437mt), with 132 vessels making squid landings.

Total Effort: Logbooks have been mandatory for the squid fishery since May 2000. Results for the 2006 calendar year indicate that each hour of fishing required 1.4 hours of search time by light boats. Combined searching and fishing effort resulted in 6.9 metric tons (mt) of catch per hour. In the 2006/2007 season, the fishery made 1,611 landings. This is a 47% decrease from the previous season. In addition, the average landing decreased from 23.9 mt to 21.7 mt.

Geographic Range: Since the 1960's there have been two distinct fisheries in operation north and south of Point Conception. Since the mid-1980's the majority of the squid fishing harvest has occurred in the southern fishery, with efforts focused around the Channel Islands and along the mainland from Port Hueneme to La Jolla. In the 2006/2007 season, the southern fishery landed 98% of the catch with the majority of landings occurring around the northern Channel Islands. In contrast, during the 2005/2006 season, landings in the southern fishery were primarily around Catalina Island. The northern fishery, centered primarily in Monterey Bay, has been in operation since the mid-1860's and has historical significance to California. During the 2002/2003 season, a moderate El Niño condition resulted in nearly 60% of the catch being landed in northern California.

Seasons: The fishery can occur year-round; however, fishing efforts differ north and south of Point Conception. Typically, the northern fishery operates from April through September while the southern fishery is most active from October through March. El Niño conditions generally hamper the fishery in the southern fishery and squid landings are minimal during these events. In contrast, landings in the northern fishery often increase during El Niño events, and then are depressed for several years after.

Gear Type: There are several gears employed in this fishery. From 1996 to 2006, the vast majority (95%) of vessels use either purse (69%) or drum (26%) seine nets. Other types of nets used include brail (5%) and lampara nets (<1%). Another gear type associated with the fishery is attracting lights (30,000 watts maximum) that are used to attract and aggregate spawning squid in shallow waters.

Regulations: Since March 2005, the fishery operates under a restricted access program that requires all vessels to be permitted. A mandatory logbook program for fishing and lighting vessels has been in place since May 2000. A /monitoring program has been in place since 2000 that samples the landings is designed to evaluate the impact of the fishery on the resource. Attracting lights were regulated with each vessel restricted to no more than 30,000 watts of light during fishing activities. These lights must also be shielded and oriented directly downward to reduce light scatter. The lighting restrictions were enacted to avoid risks to nesting brown pelicans and interactions with other seabird species of concern. A seabird closure area restricting the use of attracting lights for commercial purposes in any waters of the Gulf of the Farallones National Marine Sanctuary was enacted. A seasonal catch limitation of 107,047 mt (118,000 short tons) was established to limit further expansion of the fishery. Commercial squid fishing is prohibited between noon on Friday and noon on Sunday of each week to allow an uninterrupted consecutive two-day period of spawning. Additional closure areas to the fishery to protect squid spawning habitat include the Channel Islands Marine Protected Areas (MPAs) and the newly established MPAs along the central California coast as well areas closed to the use of purse seine gear including the leeward side of Catalina Island, Carmel and Santa Monica Bays.

Management Type: The market squid fishery is under California State management. The fishery was largely unregulated until 1998 when it came under regulatory control of the California Fish and Game Commission and the Department of Fish and Game. The MSFMP was enacted on March 28, 2005. The MSFMP was developed to ensure sustainable long-term conservation and to be responsive to environmental and socioeconomic changes. Market squid is also considered a monitored species under the Pacific Fishery Management Council's (PFMC) Coastal Pelagic Species Fishery Management Plan.

Comments: During the 1980's, California's squid fishery grew rapidly in fleet size and landings when international demand for squid increased due to declining fisheries in other parts of the world. In 1997 industry sponsored legislation halted the growth of fleet size with a moratorium on new permits. Landing records were set several times during the 1990's, but landings seem to fluctuate with changing environmental and atmospheric conditions of the California current. Encounters with marine mammals and sea birds are documented in logbooks. Seal bombs are used regularly, but fishermen report that they no longer have an effect. A pilot observer program began in July 2004 and has documented one unidentified common dolphin mortality in 135 sets through January 2006. In addition, there have been 96 California sea lions and three harbor seals released alive (NMFS, Southwest Region, unpublished data). In addition to the observed mortality, there were three strandings of Risso's dolphin from 2002-2003 where evidence of gunshot wounds was confirmed, suggesting interaction with this fishery (NMFS Southwest Regional Office, unpublished data). The squid fishery operates primarily at night and targets spawning aggregations of adult squid. Although, in recent years, the amount of daylight fishing has increased, especially in Monterey, in part due to better sonar gear, but also to reduce interactions with California sea lions. The PFMC adopted the egg escapement method to monitor the impact of market squid fishery since no reliable biomass estimate has been developed. It is a proxy for Maximum Sustainable Yield (MSY), setting an egg escapement threshold level at which to evaluate the magnitude of fishing mortality on the spawning potential of the squid stock. The egg escapement method was developed on conventional spawning biomass "per-recruit" theory. In general, the MSY Control Rule for market squid is based on evaluating levels of egg escapement associated with the exploited population. The egg escapement threshold, initially set at 30%, represents a biological reference point from which to evaluate fishery related impacts.

Category III, CA Dungeness crab pot

Notes: NMFS is reviewing several pot and trap fisheries along the U.S. west coast, in response to entanglements of humpback whales in pot and trap gear. An update on these fisheries will appear in the MMPA Proposed List of Fisheries for 2009. For all commercial pot and trap fisheries in California, a general trap permit is required, in addition to any specific permits required for an individual fishery. All traps are required to be tended and serviced at least every 96 hours, weather permitting. Descriptions of those pot and/or trap fisheries for which interactions with marine mammals have been documented or suspected are included in this Appendix.

Number of permit holders: The Dungeness crab fishery is a limited access fishery requiring a vessel-based permit that is transferable. This program was initiated in 1994 based on landing histories. The number of vessels participating on an annual basis does vary, but approximately 400 vessels have been landing crab in recent years.

Number of active permit holders: Approximately 400 vessels have been landing crab in recent years.

Total effort: There is no restriction on the number of traps that may be fished at one time by a single vessel. Some vessels use as many as 1000 or more traps at the peak of the season (December/January).

Geographic range: This fishery operates in central and northern California.

Seasons: The fishery is divided into two management areas. The central region (south of the Mendocino-Sonoma county line) fishery opens November 15 and continues through June 30. The northern region (north of the Mendocino-Sonoma county line) is annually scheduled to open on December 1, but may be delayed by CDF&G based on the condition of market size crabs, and continues until July 15.

Gear type: For each trap fished there is one vertical line in the water, though only in the northern region, is fishing strings illegal. All traps are required to be marked with buoys bearing the commercial fishing license number. The normal operating depth for Dungeness crab is between 35 and 70 m. Traps are typically tended on a daily basis.

Regulations: There is no daily logbook requirement for the commercial Dungeness crab fishery. There is a recreation fishery for Dungeness crab, which allows for 10 crab per day to be harvested except when fishing on a commercial passenger fishing vessel (CPFV) in central California, the limit is 6 crab per person. There is no reliable estimate for the effort or landings in the sport fishery except that CPFVs are required to track catch and effort by species.

Management type: The Dungeness crab pot fishery is managed by the California legislature, CDF&G and also by the tri-state committee for Dungeness, which includes the states of Oregon and Washington.

Comments: Humpback whale entanglements with Dungeness crab gear have not been confirmed, but are suspected as the responsible fishery based on the location and timing of fishing effort and observed humpback entanglements.

Category III, OR Dungeness crab pot

Notes: Dungeness crab is the most significant pot/trap fishery in the state of Oregon. Over the long term, the fishery has averaged around 10 million lb of landings per year; although since 2003, annual landings have been approximately 25 to 30 million lb. This fishery requires an Oregon issued limited entry permit, which is transferable.

Number of permit holders: There were 433 permit holders in 2006.

Number of active permit holders: A total of 364 vessels landed more than $500 worth of crab in 2006.

Total effort: In 2006, the fishery made a transition to a three-tiered pot limitation program which allows a maximum of 200, 300, or 500 pots to be fished at any one time depending on previous landing history. The pot limitation is implemented through a buoy tag requirement. All Dungeness crab pots require buoy tags with the identifying associated permit attached. The expected result of the buoy tags and tier limits is to reduce the number of pots in Oregon waters down from 200,000 to approximately 150,000.

Geographic range: Oregon waters.

Seasons: The Dungeness crab season runs from December 1 to August 14. The highest landings are always recorded in December through February, at the beginning of the season.

Gear type: Pots.

Regulations: All Oregon pot/trap gear must be marked on its terminal ends with pole and flag, light, radar reflector, and buoy with the owner/operator number clearly marked. By law, gear may not be left unattended for more than seven days. All vessel operators and deck hands must have a commercial fishing license or crewmembers license.

Management type: State management, Oregon Department of Fish and Wildlife.

Comments: Humpback whale entanglements with Dungeness crab gear have not been confirmed, but are suspected as the responsible fishery based on the location and timing of fishing effort and observed humpback entanglements.

Category III, CA spot prawn fishery

Number of permit holders: A three-tiered limited access permit system is used in this fishery to accommodate changes in the fishery that occurred when trawling methods were banned and replaced with trap fishing in 2003. Permits are linked to the vessel owner and only Tier 1 permits are transferable. Tier 1 permits allow a maximum of 500 traps in use at a time. Eighteen vessels had Tier 1 permits in 2007. Tier 2 permits allow 150 traps in use at a time. There were three vessels utilizing Tier 2 permits in 2007. Tier 3 permits were issued to allow vessels that previously used trawl gear to switch to

trap gear to target spot prawn. There were nine Tier 3 permits issued in 2007. Information on 2007 license statistics was obtained from the CA Department of Fish and Game website, http://www.dfg.ca.gov/licensing/statistics/statistics.html.

Number of active permit holders: A total of 30 vessels participated in this fishery in 2007.

Total effort: Landings have increased every year since 2003. The total number of traps set is unknown, although the theoretical maximum number of traps that may be fished annually is approximately 13,000.

Geographic range: The fishery operates from Monterey south. Over half of the landings are made in Los Angeles and San Diego. Traps are typically set in waters of 182 m (100 fathoms) or more. South of Point Arguello, traps must be fished in waters 91 m (50 fathoms) or deeper.

Seasons: North of Point Arguello, the fishery is open from February 1 to October 30. North of Point Arguello, the open season is August 1 to April 30.

Gear type: Strings of 25 to 50 traps are fished in deep waters (>182 m).

Regulations: For all commercial pot and trap fisheries in California, a general trap permit is required, in addition to any specific permits required for an individual fishery. All traps are required to be tended and serviced at least every 96 hours, weather permitting. There is a daily logbook requirement in this fishery. There is no buoy marking requirement and no recreational fishery for this species.

Management type: This fishery is managed under state authority by the California Department of Fish and Game.

Comments: One humpback whale was seriously injured in 2006 as a result of entanglement in spot prawn trap gear.

Category III, WA/OR/CA sablefish pot

Notes: Sablefish is likely the most commonly targeted groundfish caught in pot gear in off the U.S. west coast.
Number of permit holders: There are 32 limited entry permits (LEPs) to catch sablefish with pot gear. Open access privileges are also available to fishermen.

Number of active permit holders: Including all vessels which made landings with an LEP or under open access rules, a total of about 150 vessels participated in this fishery in 2007. This total fluctuates on an annual basis.
Total effort: Estimated annual landings indicate usually over 1 million lbs of sablefish are landed per year in this fishery.

Geographic range: The fishery is well distributed from central California north to the U.S./Canadian border. Most of the effort occurs out in deeper waters (200-400 m).

Seasons: Most fishing effort occurs January through September.

Gear type: Traps <6 ft. in any dimension.

Regulations: A general trap permit is all that is required for open access to this fishery by the states along the U.S. west coast. LEPs are divided into a three-tiered system which allocates annual landing limits to individual permits based on the status of the stock. Daily logbook reporting is required.

Management type: Sablefish is managed under the federal Groundfish Fishery Management Plan. This is the only trap fishery regulated by the federal government; all others are managed by the states.

Comments: One humpback whale was seriously injured in 2006 as a result of entanglement in sablefish trap gear.

Category III, CA rock crab

Number of permit holders: There were 134 permits issued in 2007.

Number of active permit holders: Unknown, but it is likely that most issued permits are active.

Total effort: Annual landings averaged approximately 1 million pounds from 2000 to 2005.

Geographic range: The fishery operates throughout California waters. Most landings are made south of Morro Bay, California, with approximately 65% of all landings coming from the Santa Barbara area.

Seasons: There are no seasonal restrictions, though some area closures exist.

Gear type: There is no restriction on the number of traps that may be fished at one time by the vessel but the typical number of traps operated at any given time is less than 200. Traps are usually buoyed singularly or in pairs, but fishing strings (multiple traps attached together between two buoys) is allowed. Buoys are required to be marked with the license number of the operator. The normal working depth of traps in this fishery is 10 to 35 fathoms.

Regulations: There is no daily logbook requirement for the commercial rock crab fishery.

Management type: The fishery is managed by the California Department of Fish and Game.

Comments: The recreational bag limit is 35 crabs per day, but there is no reliable estimate of the effort or landings in the sport fishery.

Category III, CA halibut bottom trawl.

Notes: This is a newly-listed fishery in the 2007 MMPA NMFS List of Fisheries (Federal Register Volume 72, No. 59, 14466). Information on fishing effort was provided by Stephen Wertz, California Department of Fish and Game.

Number of permit holders: There were 60 permits issued in 2006.

Number of active permit holders: There were 31 active permit holders in 2006.

Total effort: Thirty one vessels made 3,711 tows statewide in 2006, totaling 3,897 tow hours, in 332 days of fishing effort.

Geographic range: The fishery operates from Bodega Bay in northern California to San Diego in southern California, from 3 to 200 nautical miles offshore. Trawling is prohibited in state waters (0 to 3 nmi offshore) and within the entire Monterey Bay, except in the designated "California halibut trawl grounds", between Point Arguello and Point Mugu beyond 1 nautical mile from shore. Trawls used in this region must have a minimum mesh size of 7.5 in and trawling is prohibited here between 15 March and 15 June to protect spawning adults.

Seasons: Fishing is permitted year-round, except in state waters. State waters are closed between 15 March and 15 June.

Gear type: Otter trawls, with a minimum mesh size of 4.5 inches are required in federal waters, while fishing in state waters has a 7.5 inch mesh size requirement.

Regulations: Fishing in state waters is limited to the period 14 March – 16 June in the 'California halibut trawl grounds' in southern California between Point Arguello and Point Mugu. All other fishing must occur in federal waters beyond 3 nautical miles from shore.

Management type: The fishery is managed by the California Department of Fish and Game.

Comments: No marine mammal interactions have been documented for this fishery, but the gear type and fishing methods are similar to the WA/OR/CA groundfish trawl fishery (also category III), which is known to interact with marine mammals.

Category III, CA herring gillnet fishery.[6]

The herring fishery is concentrated in four spawning areas which are managed separately by the California Department of Fish and Game (CDFG); catch quotas are based on population estimates derived from acoustic and spawning-ground surveys. The largest spawning aggregations occur in San Francisco Bay and produces more than 90% of the herring catch. Smaller spawning aggregations are fished in Tomales Bay, Humboldt Bay, and Crescent City Harbor. During the early 1990's, there were 26 round haul permits (either purse seine or lampara nets). Between 1993 and 1998, all purse seine fishers converted their gear to gillnets with stretched mesh size less than 2.5 inches (which are not known to take mammals) as part of CDFG efforts to protect herring resources. The fishery is managed through a limited-entry program. The California Department of Fish and Game website lists a total of 447 herring gillnet permits for 2005 (http://www.dfg.ca.gov/mrd/herring/index.html). Of these, 406 permits exist for San Francisco Bay, 34 in Tomales Bay, 4 in Humboldt Bay, and 3 in Crescent City Harbor. This fishery begins in December (San Francisco Bay) or January (northern California) and ends when the quotas have been reached, but no later than mid-March.

Category III, WA Willapa Bay salmon drift gillnet fishery.

Number of permit holders: The total number of permit holders for this fishery in 1995 and 1996 was 300 but this number has declined in subsequent years. In 1997 there were 264 total permits and 243 in 1998. The NMFS 2001 List of Fisheries lists an estimate of 82 vessels/persons in this fishery.

Number of active permit holders: The number of active permit holders is assumed to be equal to or less than the number of permits eligible to fish in a given year. The number of permits renewed and eligible to fish in 1996 was 300 but declined to 224 in 1997 and 196 permits were renewed for 1998. The 1996-98 counts do not include permits held on waivers for those years, but do include permits that were eligible to fish at some point during the year and subsequently entered into a buyback program. The number of permits issued for this fishery has been reduced through a combination of State and federal permit buyback programs. Vessels permitted to fish in the Willapa Bay are also permitted to fish in the lower Columbia River drift gillnet fishery.

Total effort: Effort in this fishery is regulated through area and species openings. The fishery was observed in 1992 and 1993 when fishery opening were greater than in recent years. In 1992 and 1993 there were 42 and 19 days of open fishing time during the summer "dip-in" fishery. The "dip-in" fishery was closed in 1994 through 1999. Available openings have also declined in the fall chinook/coho fisheries. In 1992/93 respectively there were 44 and 78 days of available fishing time. There were 43, 45, 22 and 16.5 available open fishing days during 1995 through 1998.

Geographic range: This fishery includes all inland marine waters of Willapa Bay. The waters of the Bay are further divided into smaller statistical catch areas.

Seasons: Seasonal openings coincide with local salmon run timing and fish abundance.

Gear type: Fishing gear used in this fishery is a drift gillnet of single web construction, not exceeding 250 fathoms in length, with a minimum stretched mesh size ranging upward from 5 inches depending on target salmon species. The gear is commonly set during periods of low and high slack tides. It is the intention of the fisher to keep the net off the bottom. The vessel is attached to one end of the net and drifts with the net. The entire net is periodically retrieved onto the vessel and catch is removed. Drift times vary depending on fishing area, tidal condition, and catch.

Regulations: This fishery is a limited entry fishery with seasonal openings and gear restrictions.

Management type: The salmon drift gillnet fishery is managed by the Washington Department of Fish and Wildlife.

Comments: Observers were placed onboard vessels in this fishery to monitor marine mammal interactions in the early 1980s and in 1990-93. Five incidentally taken harbor seals were recovered by observers in the fishery from 1991through

[6] Pers. Comm. Becky Ota, State Herring Manager, Senior Biologist.

1993 (3 in '92 and 2 in '93). Two incidentally taken northern elephant seals were recovered by observers from the fishery in 1991 but no takes of this species were observed. The summer fishery (July- August) in Willapa Bay has been closed since it was last observed in 1993 and available fishing time declined from 1996 through 1998.

Category III, WA Grays Harbor salmon drift gillnet fishery.

Number of permit holders: This commercial drift gillnet fishery does not include Treaty Indian salmon gillnet fishing. The total number of permit holders for this commercial fishery in 1995 and 1996 was 117 but this number has declined in subsequent years. In 1997 there were 101 total permits and 87 in 1998.

Number of active permit holders: The NMFS 2001 List of Fisheries lists a total of 24 vessels/persons operating in this fishery. The number of active permit holders is assumed to be equal to or less than the number of permits eligible to fish in a given year. The number of permits renewed and eligible to fish in 1996 was 117 but declined to 79 in 1997 and 59 permits were renewed for 1998. The 1996-98 counts do not include permits held on waivers for those years but do include permits that were eligible to fish at some point during the year and subsequently entered a buyback program. The number of permits issued for this fishery has been reduced through a combination of State and federal permit buyback programs. Vessels permitted to fish in Grays Harbor are also permitted to fish in the lower Columbia River salmon drift gillnet fishery.

Total effort: Effort in this fishery is regulated through area and species openings. The fishery was observed in 1992 and 1993 when fishery openings were greater than in recent years. In 1992 and 1993 there were 42 and 19 days of open fishing time during the summer "dip-in" fishery. The "dip-in" fishery was closed in 1994 through 1999. Available openings have also declined in the fall chinook/coho fisheries. There were 11, 17.5, 9 and 5 available open fishing days during the 1995 through 1998 fall season.

Geographic range: Effort in this fishery includes all marine waters of Grays Harbor. The waters are further divided into smaller statistical catch areas.

Seasons: This fishery is subject to seasonal openings which coincide with local salmon run timing and fish abundance.

Gear type: Fishing gear used in this fishery is a drift gillnet of single web construction, not exceeding 250 fathoms in length, with a minimum stretched mesh size ranging of 5 inches depending on target salmon species. The gear is commonly set during periods of low and high slack tides and retrieved periodically by the tending vessel. It is the intention of the fisher to keep the net off the bottom. The vessel is attached to one end of the net and drifts with the net. The entire net is periodically retrieved onto the vessel and catch is removed. Drift times vary depending on fishing area, tidal condition, and catch.

Regulations: The fishery is a limited entry fishery with seasonal openings and gear restrictions.

Management type: The salmon drift gillnet fishery is managed by the Washington Department of Fish and Wildlife.

Comments: Observers were placed onboard vessels in this fishery to monitor marine mammal interactions in the early 1980s and in 1990-93. Incidental take of harbor seals was observed during the fishery in 1992 and 1993. In 1992, one harbor seal was observed entangled dead during the summer fishery and one additional seal was observed entangled during the fall fishery but it escaped uninjured. In 1993, one harbor seal was observed entangled dead and one additional seal was recovered by observers during the summer fishery. The summer fishery (July-August) in Grays Harbor has been closed since it was last observed in 1993. Available fishing time in the fall chinook fisheries declined from 1996 through 1998.

Category III, WA, OR lower Columbia River salmon drift gillnet fishery.

Number of permit holders: The total number of permit holders was 856 (344 from Oregon and 512 from Washington) when the fishery was last observed in 1993. In 1995 through 1998 the number of permits was 747, 693, 675 and 620 respectively. The number of permits issued for this fishery by Washington has been reduced through a combination of State and federal buy-back programs. This reduction is reflected in the overall decline in the total number of permits.

Number of active permit holders: The number of active permits is a subset of the total permits issued for the fishery. For example, in 1995, 110 vessels (of the 747 vessels holding permits) landed fish in the mainstem fishery.

Total effort: Effort in this fishery is regulated through species related seasonal openings and gear restrictions. The fishery was observed in 1991, 1992 and 1993 during several seasons of the year. The winter seasons (openings) for 1991 through 1993 totaled 13, 9.5, and 6 days respectively. The winter season has subsequently been reduced to remnant levels to protect upriver ESA listed salmon stocks. In 1995 there was no winter salmon season, in 1996 the fishery was open for 1 day. In 1997 and 1998 the season was shifted to earlier in the year and gear restrictions were imposed to target primarily sturgeon. The fall fishery in the mainstem was also observed 1992 and 1993 as was the Young's Bay terminal fishery in 1993, however, no marine mammal mortality was observed in these fisheries. The fall mainstem fishery openings varied from 1 day in 1995 to just under 19.5 days in 1997 and 6 days in 1998. The fall Youngs Bay terminal fishery fluctuated between 60 and 70 days for the 1995 through 1998 period which was similar to the fishery during the period observed.

Geographic range: This fishery occurs in the main stem of the Columbia river from the mouth at the Pacific Ocean upstream to river mile 140 near the Bonneville Dam. The lower Columbia is further subdivided into smaller statistical catch areas which can be regulated independently.

Seasons: This fishery is subject to season and statistical area openings which are designed to coincide with run timing of harvestable salmon runs while protecting weak salmon stocks and those listed under the Endangered Species Act. In recent years, early spring (winter) fisheries have been sharply curtailed for the protection of listed salmon species. In 1994, for example, the spring fishery was open for only three days with approximately 1900 fish landed. In 1995 the spring fishery was closed and in 1996 the fishery was open for one day but fishing effort was minimal owing to severe flooding. Only 100 fish were landed during the one day in 1996.

Gear type: Typical gear used in this fishery is a gillnet of single web construction, not exceeding 250 fathoms in length, with a minimum stretched mesh size ranging upwards from 5 inches depending on target salmon species. The gear is commonly set during periods of low and high slack tides. It is the intention of the fisher to keep the net off the bottom. The vessel is attached to one end of the net and drifts with the net. The entire net is periodically retrieved onto the vessel and catch is removed. Drift times vary depending on fishing area, tidal condition, and catch.

Regulations: The fishery is a limited entry fishery with seasonal openings, area closures, and gear restrictions.

Management type: The lower Columbia River salmon drift gillnet fishery is managed jointly by the Washington Department of Fish and Wildlife and the Oregon Department of Fish and Wildlife.

Comments: Observers were placed onboard vessels in this fishery to monitor marine mammal interactions in the early 1980s and in 1990-93. Incidental takes of harbor seal and California sea lion were documented, but only during the winter seasons (which have been reduced dramatically in recent years to protect ESA listed salmon). No mortality was observed during the fall fisheries.

Category III, WA, OR salmon net pens.

Number of permit holders: There were 12 commercial salmon net pen ("grow out") facilities licensed in Washington in 1998. There are no commercial salmon net pen or aquaculture facilities currently licensed in Oregon. Non-commercial salmon enhancement pens are not included in the list of commercial fisheries.

Number of active permit holders: Twelve salmon net pen facilities in Washington.

Total effort: The 12 licensed facilities on Washington operate year-round.

Geographic range: In Washington, net pens are found in protected waters in the Straits (Port Angeles), northern Puget Sound (in the San Juan Island area) as well as in Puget Sound south of Admirality Inlet. There are currently no commercial salmon pens in Oregon.

Seasons: Salmon net pens operate year-round.

Gear type: Net pens are large net impoundments suspended below a floating dock-like structure. The floating docks are anchored to the bottom and may also support guard (predator) net systems. Multiple pens are commonly rafted together and the entire facility is positioned in an area with adequate tidal flow to maintain water quality.

Regulations: Specific regulations unknown.

Management type: In Washington, the salmon net pen fishery is managed by the Washington Department of Natural Resources through Aquatic Lands Permits as well as the Washington Department of Fish and Wildlife.

Comments: Salmon net pen operations have not been monitored by NMFS for marine mammal interactions, however, incidental takes of California sea lions and harbor seals have been reported.

Category III, WA, OR, CA groundfish trawl.

Approximate number of vessels/persons: In 1998, approximately 332 vessels used bottom and mid-water trawl gear to harvest Pacific coast groundfish. This is down from 383 vessels in 1995. The NMFS List of Fisheries for 2001 lists 585 vessels as participating in this fishery. Groundfish trawl vessels harvest a variety of species including Pacific hake, flatfish, sablefish, lingcod, and rockfish. This commercial fishery does not include Treaty Indian fishing for groundfish.

All observed incidental marine mammal takes have occurred in the mid-water trawl fishery for Pacific hake. The annual hake allocation is divided between vessels that harvest and process catch at sea and those that harvest and deliver catch to shore-based processing facilities. At least one NMFS-trained observer is placed on board each at-sea processing vessel to provide comprehensive data on total catch, including marine mammal takes. In the California, Oregon, and Washington range of the fishery, the number of vessels fishing ranged between 12 and 16 (all with observers) during 1997-2001. Hake vessels that deliver to shore-based processors are issued Exempted Fishing Permits that requires the entire catch to be delivered unsorted to processing facilities where State technicians have the opportunity to sample. In 1998, 13% of the hake deliveries landed at shore-based processors were monitored. The following is a description of the commercial hake fishery.

Number of permit holders/active permit holders: A license limitation ("limited entry") program has been in effect in the Pacific coast groundfish fishery since 1994. The number of limited entry permits is limited to 404. Non-tribal trawl vessels that harvest groundfish are required to possess a limited entry permit to operate in the fishery. Any vessel with a federal limited entry trawl permit may fish for hake, but the number of vessels that do is smaller than the number of permits. In 1998, approximately 61 limited entry vessels, 7 catcher/processors and 50 catcher vessels delivering to shoreside and mothership processors, made commercial landings of hake during the regular season. In addition, 6 unpermitted mothership processors received unsorted hake catch.

Total effort: The hake allocation continues to be fully utilized. From 1997 to 1999 the annual allocation was 232,000 mt/year, this is an increase over the 1996 allocation of 212,000 mt and the 1995 allocation of 178,400 mt. In 1998, motherships vessels received 50,087 mt of hake in 17 days, catcher/processors took 70,365 mt of hake in 54 days and shore-based processors received 87,862 mt of hake over a 196 day period.

Geographic range: The fishery extends from northern California (about 40° 30' N. latitude) to the U.S.-Canada border. Pacific hake migrate from south to north during the fishing season, so effort in the south usually occurs earlier than in the north.

Seasons: From 1997 to 1999, season start dates have remained unchanged. The shore-based season in most of the Eureka area (between 42°- 40°30' N latitude) began on April 1, the fishery south of 40°30' N latitude opened April 15, and the fishery north of 42° N latitude started on June 15. In 1998, the primary season for the shore-based fleet closed on October 13, 1998. The primary seasons for the mothership and catcher/processor sectors began May 15, north of 42^{0} N. lat. In 1998, the mothership fishery closed on May 31, the catcher/processor fishery closed on August 7.

Gear type: The Pacific hake trawl fishery is conducted with mid-water trawl gear with a minimum mesh size of 3 inches throughout the net.

Regulations/Management type: This fishery is managed through federal regulations by the Pacific Fishery Management Council under the Groundfish Fishery Management Plan.

Comments: Since 1991, incidental takes of Steller sea lions, Pacific white-sided dolphin, Dall's porpoise, California sea lion, harbor seal, northern fur seal, and northern elephant seal have been documented in the hake fishery. From 1997-2001, 4 California sea lions, 2 harbor seals, 2 northern elephant seals, 1 Pacific white-sided dolphin, and 6 Dall's porpoise were reported taken in California/Oregon/Washington regions by this fishery.

Category III, Hawaii gillnet fishery.[7]

Number of active permit holders: In 1997 there were 129 active commercial fishers. In 1995 there were approximately 115.

Total effort: In 1997 there were 2,109 trips for a total catch of 864,194 pounds with 792,210 pounds sold. This fishery operates in nearshore and coastal pelagic regions.

Seasons: This fishery operates year-round with the exception of Juvenile big-eyed scad less than 8.5 inches which cannot be taken from July through October.

Gear type: Gillnets of stretched mesh greater than 2 inches and stretched mesh size greater than 2.75 inches for stationary gillnets. Stationary nets must be inspected every 2 hours and total soak time cannot exceed four hours in the same location. New restrictions implemented in 2002 include that nets may not: 1) be used more than once in a 24-hour period; 2) exceed a 12 ft stretched height limit; 3) exceed a single-panel; 4) be used at night; 5) be set within 100 ft. of another lay net; 6) be set in more than 80 ft depths; 7) be left unattended for more than ½ hour; 8) break coral during retrieval and nets must be 1) registered with the Division of Aquatic Resources; 2) inspected within two hours after being set; 2) tagged with two marker buoys while fished. In addition to these gear restrictions, non-commercial users of lay nets may not use a net longer than 500 ft, while commercial users may use nets up to 1200 ft in length. Additional mesh restrictions are in place for taking the big-eyed scad.

Regulations: Gear and season restrictions (see above).

Management type: Managed by the State of Hawaii Division of Aquatic Resources.

Comments: The principle catches include reef fishes and big-eyed scad (akule) and mackerel scad (opelu). Interactions have been documented with bottlenose dolphin and spinner dolphin.

Category III, Hawaii lobster trap fishery.[8] [9]

Note: The portion of this fishery managed by the State of Hawaii and operating in the MHI is about 1% of the size (total pounds of lobster caught) of the federally managed fishery operating primarily in the NWHI. The description that follows refers to the NWHI fishery unless stated otherwise.

Number of permit holders: There are 15 permit holders under a (1991) federal limited access program.

---

[7]Descriptions of Hawaii State managed fisheries provided by William Devick, State of Hawaii, Department of Land and Natural Resources, Division of Aquatic Resources, Honolulu Hawaii.

[8]Kawamoto, K. and Samuel G. Pooley. 1999. Draft Annual report of the 1998 western pacific lobster fishery.

[9]Kawamoto, K. 1999. Summary of the 1999 NWHI Lobster Fishing Season. NMFS Honolulu Laboratory.

Number of active permit holders: In 1998 and 1999 there were 5 and 6 vessels that participated respectively. In the MHI there were 5 active fishers in 1997.

Total effort: The number of trap hauls for 1999 is not available at this time. However, the majority of the effort took place in the 4 harvest guideline areas; Necker Bank, Gardner Pinnacles and Maro Reef, with the remaining effort spread out over 10 unique areas. In 1998 171,000 trap hauls were made by the 5 vessels during 9 trips and in 1997 a total of 177,700 hauls were made. In the MHI 19 trips were made in 1997.

Geographic range: Lobster permits allow fishing operations in the US EEZ from 3 to 200 nmi offshore American Samoa, Guam and Hawaii (including the EEZ areas of the NWHI and MHI). However, no vessels have operated in the EEZ's of American Samoa or Guam since 1983.

Seasons: This fishery operates under a seasonal harvest guideline system opening on July 1. The season ends once the harvest guideline is met, but no later than December 31. In 1998, the harvest guideline was divided into the 4 areas mentioned above with total lobster catch set at (in thousands) 70, 20, 80, and 116, respectively. Area closure occurs once an area's harvest guideline is met. In the MHI, open season is from September through April.

Gear type: One string consists of approximately 100 Fathom-plus plastic lobster traps. About 10 such strings are pulled and set each day. Since 1987 escape vents that allow small lobsters to escape from the trap have been mandatory. In 1996, the fishery became "retain all", i.e. there are no size limits or prohibitions on the retention of berried female lobsters. The entry-way of the lobster trap must be less than 6.5 inches to prevent monk seals from getting their heads stuck in the trap. In the MHI, rigid trap materials must have a dimension greater than 1 inch by 2 inches, with the trap not exceeding 10 feet by six feet.

Regulations: Season, gear and quota restrictions (see above) for the NWHI were formulated by the Western Pacific Regional Fishery Management Council and implemented by NMFS. The MHI fishery is managed by the State of Hawaii, Division of Aquatic Resources with season and gear restrictions (see above).

Management type: Limited access program with bank specific quotas and closures. In the MHI, open access.

Comments: The NWHI fishery targets the red spiny lobster and the common slipper lobster. The ridgeback slipper lobster is also taken. Protected species of concern include monk seals (mentioned above) and turtles. There have been no interactions with these species since 1995 but they have been seen in the vicinity of the fishing gear.

Category III, Hawaii inshore handline fishery.

In 1997 a total 750 fishers made 8,526 fishing trips in the main Hawaiian Islands and caught 531,449 pounds and sold 475,562 pounds for an ex-vessel landing value of $1,010,758. This fishery occurs in nearshore and coastal pelagic regions. The principal catches include reef fishes and big-eyed scad (akule) and mackerel scad (opelu). In 1995 approximately 650 fishers were active. Interactions have been documented for bottlenose dolphin.

Category III, Hawaii deep sea bottomfish handline and jig fishery.

Note: There are two commercial bottomfish fisheries in Hawaii: a distant water Northwestern Hawaiian Islands (NWHI) limited entry fishery under federal jurisdiction and the main Hawaiian Islands bottomfish fishery primarily under the State of Hawaii jurisdiction.

Number of permit holders: The main Hawaiian Islands fishery is open access with close to 2,000 bottomfish vessels registered with the State of Hawaii, whereas the NWHI is restricted to a maximum of 17 vessels.

Number of active permit holders: In 1997 in the MHI a total of 750 fishers were active. The NWHI are divided into the Mau Zone (closer to MHI) and the Hoomalu Zone. The Hoomalu Zone is a limited entry zone with 6 vessels participating in 1998, 7 vessels fished the Mau Zone in the same year. Restrictions on new entry into the Mau Zone were implemented in 1998.

Total effort: In 1998 in the MHI approximately 8,500 trips were made with a total catch of 424,000 pounds for an ex-vessel landing value of $1,336,000. This fishery occurs primarily in offshore banks and pinnacles. In the NWHI 332,000 pounds ($894,000) were caught in 1998, below average since 1990.

Seasons: Year round.

Gear type: This fishery is a hook-and-line fishery that takes place in deep water. In the NWHI fishery, vessels are 30 ft or greater and conduct trips of about 10 days. In the MHI the vessels are smaller than 30 ft and trips last from 1 to 3 days.

Regulations: In the MHI, the sale of snappers (opakapaka, onaga and uku) and jacks less than one pound is prohibited. In June of 1998, Hawaii Division of Aquatic Resources (HDAR) closed 19 areas to bottomfishing and regulations pertaining to seven species (onaga, opakapaka, ehu, kalekale, gindai, hapuupuu and lehi) were enacted.

Management type: The MHI is managed by the HDAR with catch, gear and area restrictions (see above) but no permit limits. The NWHI is a limited access federal program.

Comments: The deep-slope bottomfish fishery in Hawaii concentrates on species of eteline snappers, carangids, and a single species of grouper concentrated at depths of 30-150 fathoms. These fish have been fished on a subsistence basis since ancient times and commercially for at least 90 years. NMFS is considering the possibility of re-categorizing the NWHI bottomfish fishery from Category III to Category II due to concerns for potential interactions between bottomfish fishing vessels and Hawaiian monk seals, although there were none observed during 26 NWHI bottomfish trips during 1990-1993, and none reported. On 12 of the 26 trips, bottlenose dolphins have been observed stealing fish from the lines, but not hookings or entanglements occurred. Effort in this fishery increases significantly around the Christmas season because a target species, a true snapper, is typically sought for cultural festivities.[11] No data is collected for recreational or subsistence fishermen, but their MHI catch is estimated to be about equal to the MHI commercial catch.

Category III, Hawaii tuna handline and jig fishery.

In 1997 a total of 543 fishers made 6,627 trips in the MHI and caught 2,014,656 pounds and sold 1,958,759 pounds for an ex-vessel value of $3,788,391. This fishery occurs around offshore fish aggregating devices and mid-ocean seamounts and pinnacles. The principal catches are small to medium sized bigeye, yellowfin and albacore tuna. There are several types of handline methods in the Hawaiian fisheries. Baited lines with chum are used in day fishing operations (palu-ahi), another version uses squid as bait during night operations (ika-shibi), and an operation called “danglers” uses multiple lines with artificial lures suspended or dangled over the water. Interactions have been documented for rough-toothed dolphin, bottlenose dolphin, and Hawaiian monk seal.

Table 1. The number of animals injured and/or killed reported to the Marine Mammal Authorization Program (MMAP) compared with data reported from the NMFS Observer Program for the California large mesh drift gillnet swordfish fishery between 2000-2004. The drift gillnet fishery had 20% observer coverage during this period.

	2000		2001		2002		2003		2004	
	MMAP	NMFS	MMAP	NMFS	MMAP	NMFS	MMAP	NMFS	MMAP	NMFS
Species										
Gray whale	-	-	-	-	-	-	-	-	-	-
Humpback whale	-	-	-	-	-	-	-	-	-	1
Short-finned pilot whale	-	-	-	-	-	-	-	1	-	-
Pacific white-sided dolphin	11	2	-	2	-	1	-	-	-	-
Bottlenose dolphin	-	-	1		-	-	-	-	-	-
Common dolphin spp.	17	25	7	7	4	11	7	17	3	7
Risso's dolphin	2	-	-	-	-	-	-	4	-	-
Northern right whale dolphin	4	-	1	5	2	2	0	1	1	1
Unidentified small cetacean	2	-	4	-	2	-	2	-	-	-
California sea lion	13	13	3	2	16	18	4	4	1	7
Steller's sea lion	-	-	-	-	-	-	-	-	1	-
Northern elephant seal	2	6	-	1	-	1	-	1	-	-
Unidentified seal	1	-	-	-	-	-	-	-	-	-
Unidentified sea lion	-	-	-	-	1	-	-	-	-	-
Unidentified baleen whale	-	-	-	-	-	-	-	1	-	-
Total Occurrences Reported	52	46	16	17	25	33	13	29	6	16

Table 2. Strandings reported to the NMFS Marine Mammal Stranding Network 2000-2004. hr = human-related strandings.

Species	2000				2001				2002				2003				2004			
	CA	hr	OR/WA	hr	CA	hr	OR/WA	hr	CA	hr	OR/WA	hr	CA	hr	OR/WA	hr	CA	hr	OR/WA	hr
Harbor Porpoise	20	2	6	1	12	4	15	1	20	5	0	0	19	0	34	1	39	3	23	0
Dall's Porpoise	3	0	9	1	2	1	6	0	3	0	0	0	4	1	6	0	4	0	14	0
Pac. White-sided Dolphin	3	0	0	0	6	2	0	0	1	0	1	0	1	0	1	0	6	1	1	0
Risso's Dolphin	6	0	1	0	3	0	0	0	4	2	0	0	5	1	0	0	5	0	0	0
Bottlenose Dolphin	12	0	0	0	14	0	0	0	12	0	0	0	9	1	0	0	13	1	1	0
Common Dolphin (unidentified)	30	1	0	0	33	3	0	0	41	1	0	0	56	1	0	0	11	0	0	0
Short-beaked common dolphin	0	0	0	0	0	0	0	0	8	0	0	0	10	0	0	0	9	1	0	0
Long-beaked common dolphin	0	0	0	0	0	1	0	0	45	3	0	0	62	3	0	0	20	4	0	0
Striped Dolphin	0	0	0	0	0	0	0	0	0	0	0	0	0	0	1	0	1	0	2	0
N. Right Whale Dolphin	0	0	0	0	5	0	0	0	1	0	0	0	4	0	0	0	2	0	1	0
Rough-toothed Dolphin	0	0	0	0	0	0	0	0	0	0	0	0	0	0	0	0	0	0	0	0
Killer Whale	0	0	0	0	0	0	1	0	0	0	0	0	0	0	0	0	0	0	1	0
Short-finned Pilot Whale	1	0	0	0	0	0	0	0	0	0	1	0	0	0	0	0	0	0	0	0
Baird's Beaked Whale	0	0	0	0	0	0	0	0	0	0	0	0	1	0	2	1	1	0	0	0
Stejneger's Beaked Whale	0	0	0	0	0	0	2	0	0	0	0	0	0	0	0	0	0	0	0	0
Cuvier's Beaked Whale	1	0	0	0	0	0	1	1	3	0	0	0	0	0	0	0	0	0	0	0
Peruvian Beaked Whale	0	0	0	0	1	0	0	0	0	0	0	0	0	0	0	0	0	0	0	0
Unident. Beaked Whale	0	0	0	0	0	0	0	0	0	0	0	0	0	0	1	0	0	0	0	0
Unidentified Kogia	0	0	0	0	0	0	0	0	0	0	0	0	1	0	0	0	0	0	0	0
Pygmy Sperm Whale	0	0	0	0	1	0	0	0	3	1	0	0	1	0	0	0	1	0	0	0
Dwarf Sperm Whale	1	0	0	0	0	0	0	0	0	0	0	0	0	0	0	0	0	0	0	0
Sperm Whale	0	0	1	0	0	0	0	0	0	0	2	0	2	0	1	0	2	1	1	0
Gray Whale	58	8	25	0	5	1	1	0	7	3	1	1	8	3	5	1	18	3	6	2
Minke Whale	0	0	0	0	1	0	0	0	1	0	0	0	0	0	1	0	1	0	1	0
Blue Whale	0	0	0	0	0	0	0	0	3	1	0	0	1	1	0	0	2	1	0	0
Fin Whale	0	0	0	0	1	1	0	0	0	0	4	4	2	0	0	0	3	1	0	0
Sei Whale	0	0	0	0	0	0	0	0	0	0	0	0	0	0	1	1	0	0	0	0
Humpback Whale	4	3	0	0	2	1	0	0	1	0	0	0	2	5	0	0	4	1	1	0
Unidentified Cetacean	1	0	4	1	0	0	0	0	3	0	1	0	6	0	0	0	2	0	3	0
Unidentified Porpoise	0	0	0	0	0	0	0	0	0	0	0	0	0	0	2	0	0	0	1	0
Unidentified Dolphin	11	0	2	0	9	0	2	0	29	1	0	0	17	0	2	0	14	0	0	0
Unidentified Whale	1	0	0	0	4	4	0	0	2	2	0	0	1	0	1	0	7	6	0	0
Unident. Balaenopterid	0	0	0	0	2	0	0	0	2	1	0	0	0	0	0	0	0	0	3	0
Northern Fur Seal	3	0	6	0	2	0	1	1	11	0	0	0	5	0	3	2	9	0	0	0
Guadalupe Fur Seal	1	0	0	0	3	1	0	0	1	0	0	0	5	0	0	0	7	1	0	0
Steller (Nthn) Sea Lion	10	2	5	0	9	0	4	0	6	0	3	0	9	0	16	0	7	1	20	0
California Sea Lion	1268	67	32	5	990	98	27	1	1951	195	8	0	2951	184	51	4	1563	109	125	12
Unidentified Sea Lion	1	0	8	0	0	0	17	0	1	0	0	0	0	0	16	1	0	0	18	0
Unidentified Otariid	0	0	0	0	0	0	0	0	2	0	0	0	1	0	0	0	0	0	0	0
Harbor Seal	230	13	148	8	152	8	170	8	163	18	121	6	211	18	211	7	185	14	325	18
Northern Elephant Seal	211	3	11	0	216	4	11	0	176	7	0	0	299	5	6	0	270	3	8	0
Unidentified Seal	0	0	17	1	0	0	11	1	1	0	0	0	0	0	0	0	0	0	2	0
Unidentified Pinniped	133	0	8	0	110	0	9	0	291	0	4	0	136	0	45	2	99	1	49	0
Totals for Cetaceans	152	14	48	3	101	18	28	2	189	20	10	5	212	16	58	4	165	23	59	2
Totals for Pinnipeds	1857	85	235	14	1482	111	250	11	2603	220	136	6	3617	207	348	16	2140	129	547	30

Table 3. Characteristics of Category I and Category II gillnet fisheries in California.

Fishery	Species	Mesh Size	Water Depth	Set Duration	Deployment	Miscellaneous
Category I CA/OR thresher shark and swordfish drift gillnet fishery	swordfish/shark	14 to 22 inches	Ranges from 90 to 4600 meters	Typically 8 to 15 hrs	Drift net only	Nets 500 to 1800 meters in length; other species caught: opah, louver, tuna, thresher, blue shark, mako shark
Category I CA halibut and white seabass set gillnet fishery (>3.5 inch mesh)	Halibut	8.5 inch	< 70 meters	24 hrs	Set net	
	Barracuda	3.5 inch		< 12 hrs	Drift net	April – July
	Leopard Shark	7.0 to 9.0 inch	< 90 meters			Fished similar to halibut.
	Perch/Croaker	3.5 to 4.0 inch	< 40 meters	< 24 hrs	Set net	Few boats target these species
	Rockfish	4.5 to 7.5 inch	> 90 meters	12 to 18 hrs	Set net	Net lengths 450 to 1800 meters. Soupfin shark is major bycatch.
	Soupfin shark/white seabass	6.0 to 8.5 inch	> 50 meters	24 hrs	Set net	Few boats target this species.
	Miscellaneous shark	6.0 to 14 inch	< 70 meters	8 to 24 hrs	Drift, some set net	Species include thresher and swell sharks.
Category II CA Yellowtail, barracuda, white seabass, and tuna drift gillnet fishery	White seabass, yellowtail, barracuda, white seabass, and tuna	Typically 6.5 inch	15 to 90 meters	8 to 24 hrs	Mostly drift net	White seabass predominant target species.

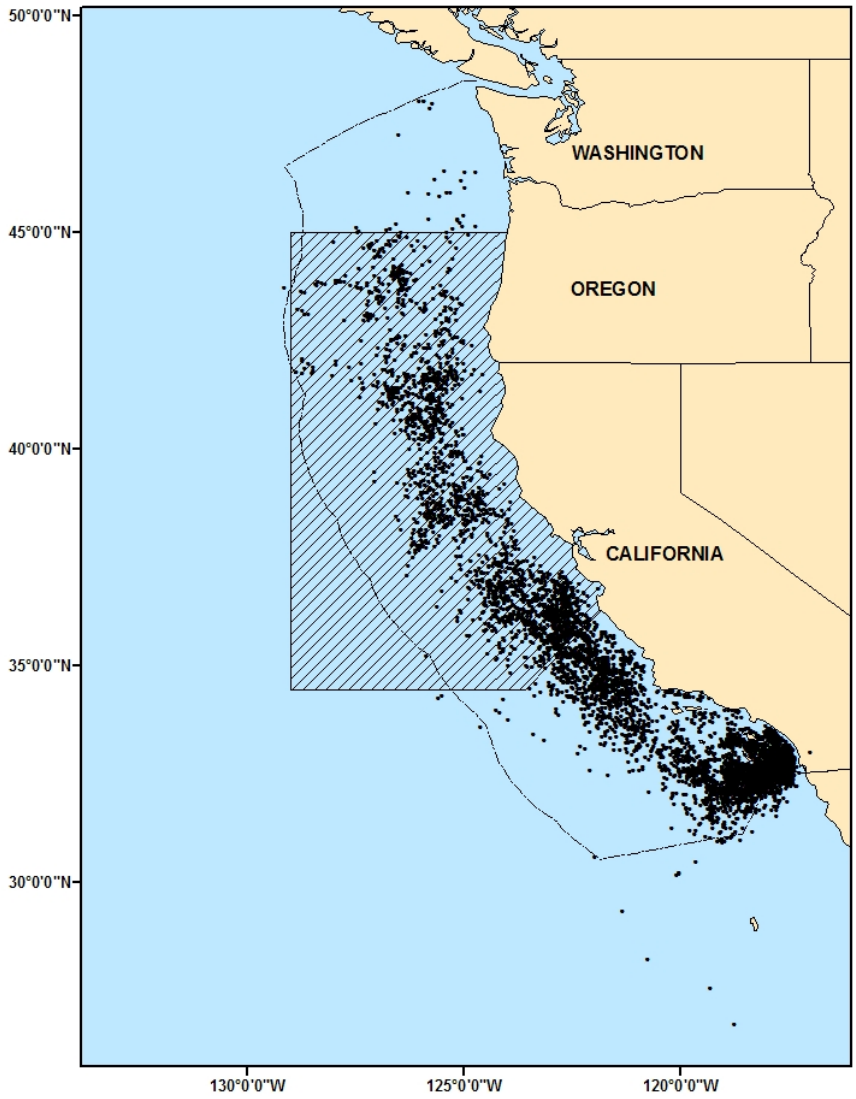

Figure 1. Locations of 7,660 sets observed in the California/Oregon large-mesh drift gillnet fishery for thresher shark and swordfish, 1990-2006. The cross-hatched area has been closed to gillnetting from 15 August to 15 November each year since 2001 to protect leatherback turtles. The outer dashed line represents the U.S. Exclusive Economic Zone. Total estimates of fishing effort over this period are approximately 48,000 sets.

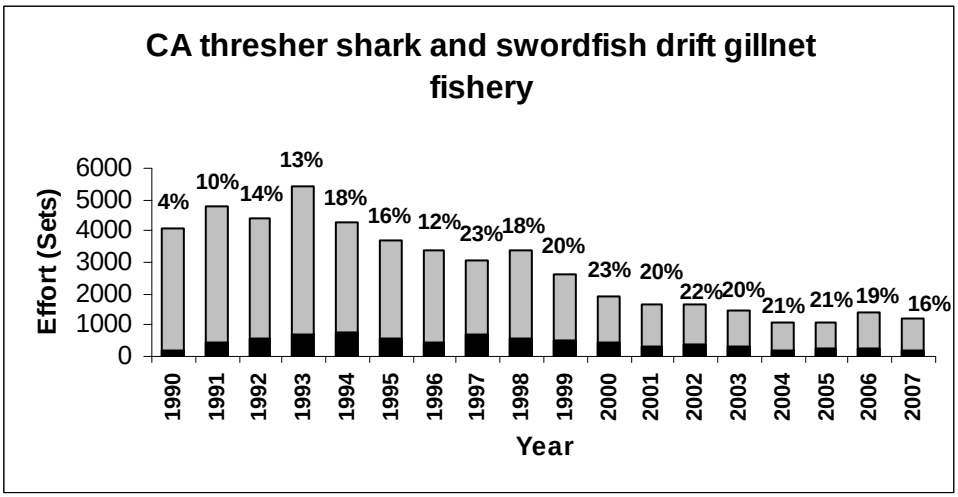

Figure 2. Estimated (gray) and observed (black) days of fishing effort for 1990-2007 in the California/Oregon thresher shark/swordfish drift gillnet fishery (≥ 14 inch mesh). One fishing day is equal to one set in this fishery. Percent observer coverage for each year is shown above the bars.

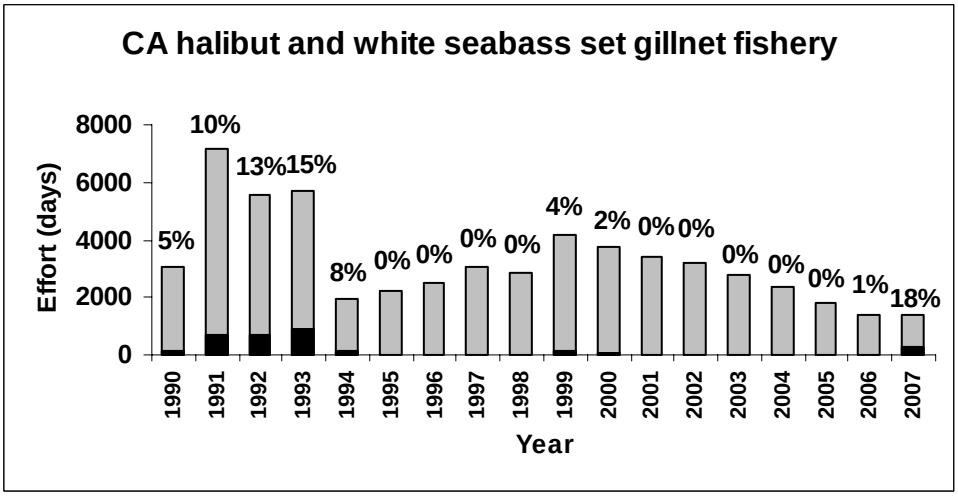

Figure 3. Estimated (gray) and observed (black) days of fishing effort for 1990- 2007 in the California halibut/white seabass set gillnet fishery (> 3.5 inch mesh). The fishery has been observed only sporadically since 1994. Percent observer coverage for each year is shown above the bars. The observer coverage estimate for 2007 is based on the number of sets observed in 2007 (n=248 sets) and 2006 fishing effort obtained from logbooks (n = 1,387 sets).

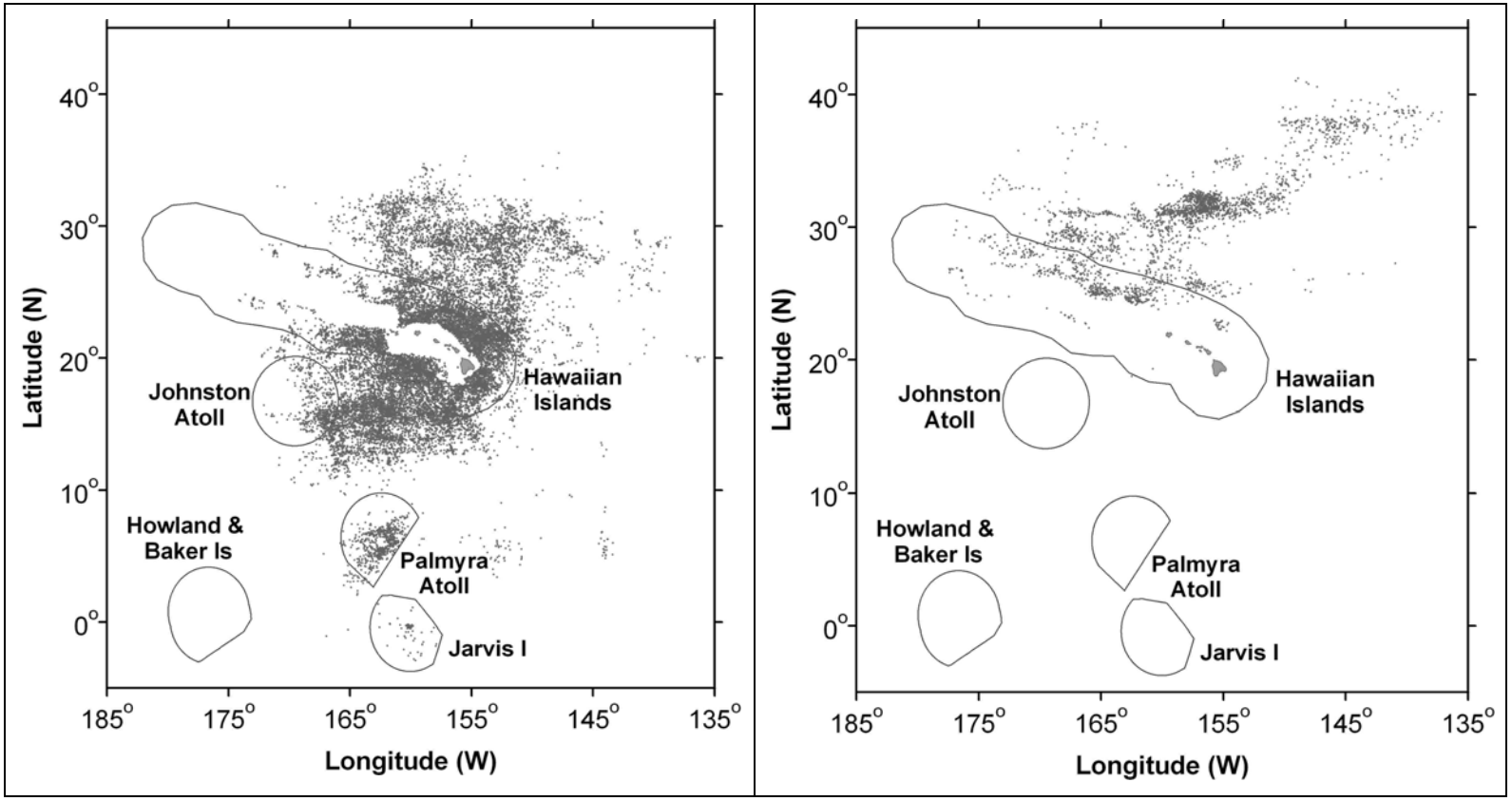

Figure 4. Observed set locations in the Hawaii-based deep-set (left) and shallow-set (right) longline fisheries, 2002-2006.

Appendix 2. Cetacean Survey Effort

This Appendix presents a summary of survey effort from which cetacean sighting locations were plotted in the stock assessment reports. In Figures 1-6, the thick solid line represents the outer boundary of all surveys and the thin dashed line represents the U.S. EEZ.

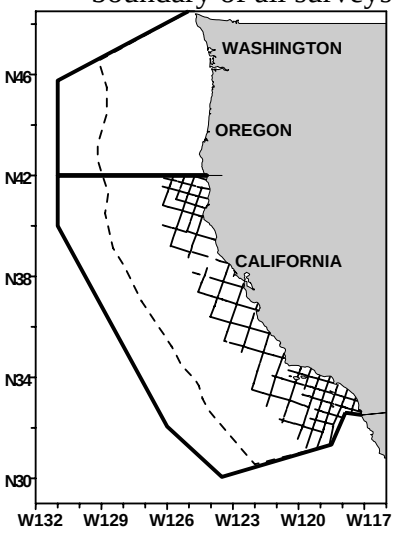

Figure 1. Transect lines completed during a 1991 winter/spring aerial survey of California waters (Forney et al. 1995).

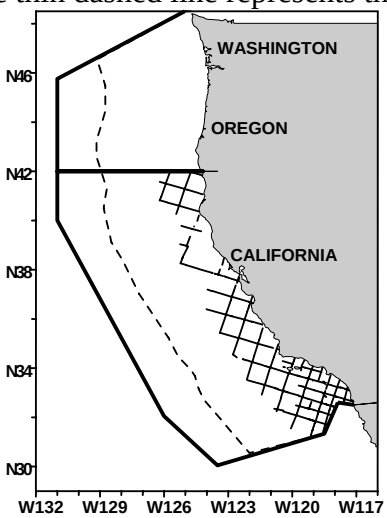

Figure 2. Transect lines completed during a 1992 winter/spring aerial survey of California waters (Forney et al. 1995).

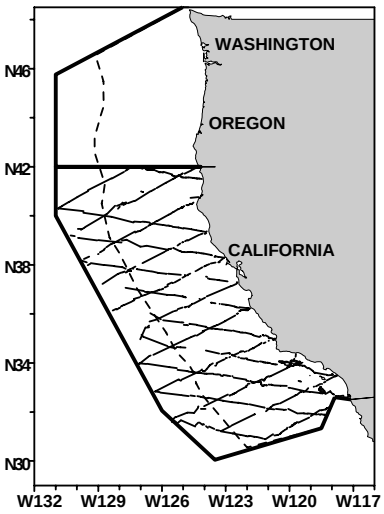

Figure 3. Transect lines completed during a 1991 summer/autumn vessel survey of California waters (Barlow 1995, Barlow and Forney 2007).

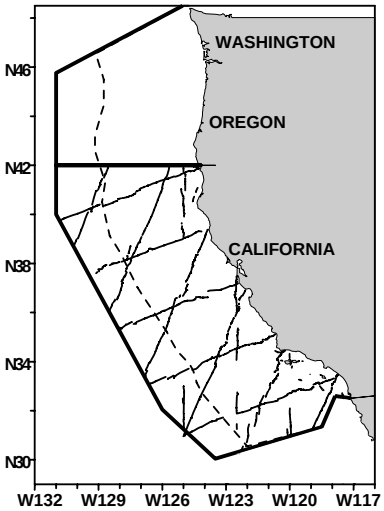

Figure 4. Transect lines completed during a 1993 summer/autumn vessel survey of California waters (Mangels and Gerrodette 1994).

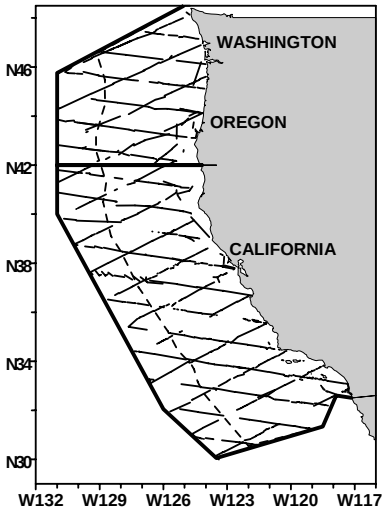

Figure 5. Transect lines completed during a 1996 summer/autumn vessel survey of California, Oregon, and Washington waters (Barlow 1997; Von Saunder and Barlow 1999, Barlow and Forney 2007).

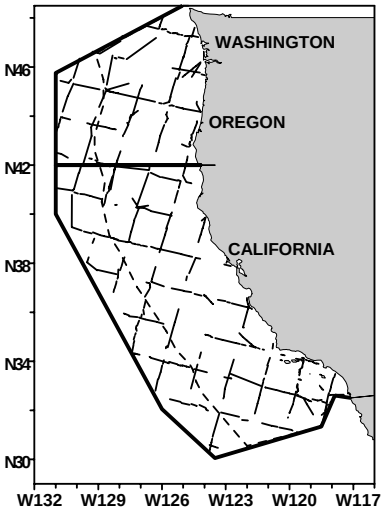

Figure 6a. Transect lines completed during a 2001 summer/autumn vessel survey of California, Oregon, and Washington waters (Appler et al. 2004, Barlow and Forney 2007).

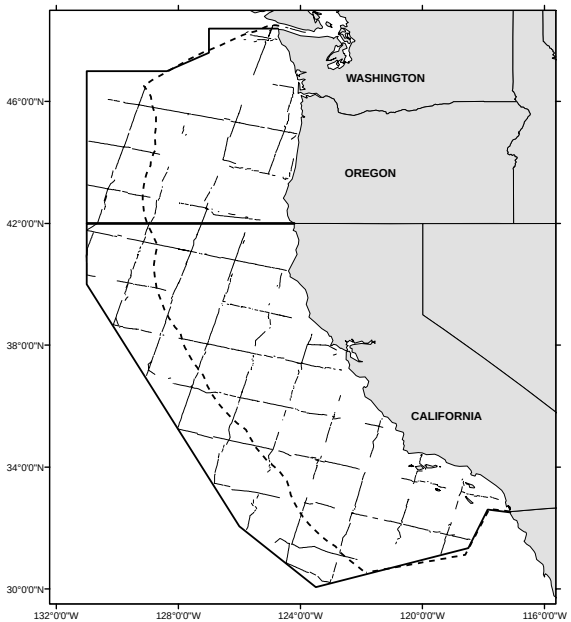

Figure 6b. Transect lines completed during a 2005 summer/autumn vessel survey of California, Oregon, and Washington waters (Forney 2007, Barlow and Forney 2007).

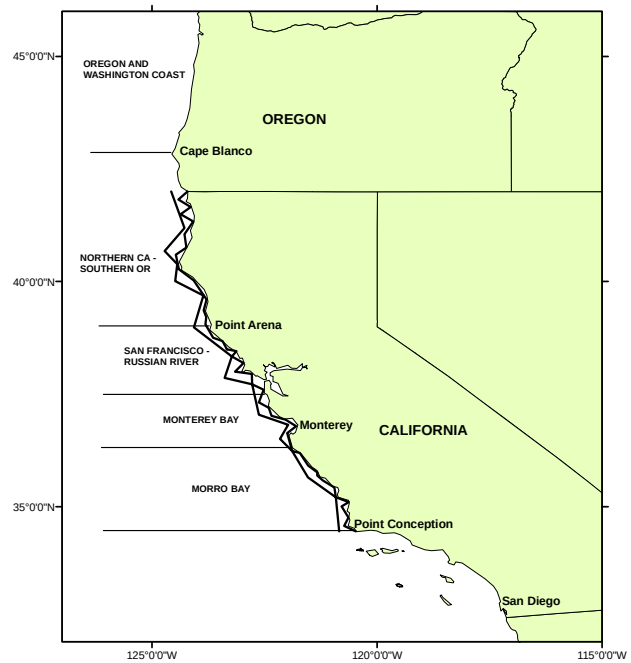

Figure 7. Harbor porpoise stock boundaries in California and southern Oregon. Thick solid lines represent survey transects flown during 1989-2007 aerial surveys (Forney et al. 1991; Forney 1995; Carretta and Forney 2004, NMFS, unpubl. data). Survey coverage north of the California/Oregon border has been completed by the National Marine Mammal Laboratory (Laake et al. 1998).

Figure 8. Coastline section (in bold) surveyed during 1990-2000 coastal bottlenose dolphin aerial surveys in southern and central California (Carretta et al. 1998, NMFS unpublished data).

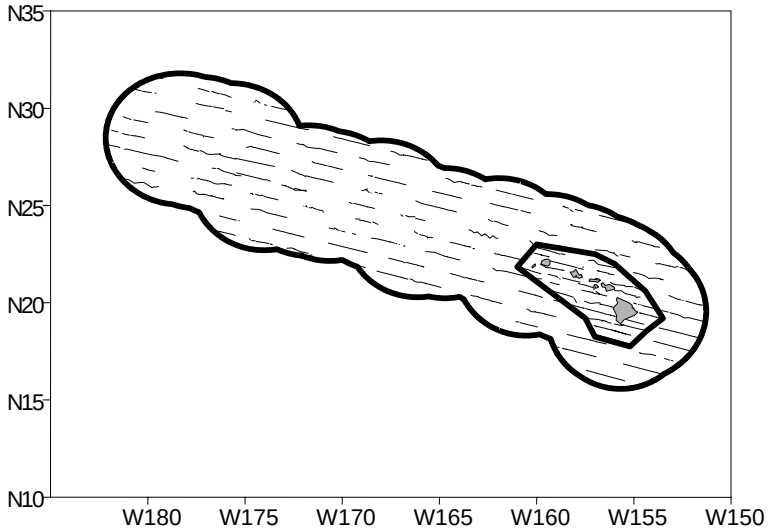

Figure 9. Transect lines completed during a 2002 summer/autumn vessel survey of Hawaiian waters (Barlow et al. 2004). Thick outer survey boundary line represents the U.S. EEZ and the inner thick line represents a separate 'Main Hawaiian Islands' stratum. Thin lines represent completed transect lines.

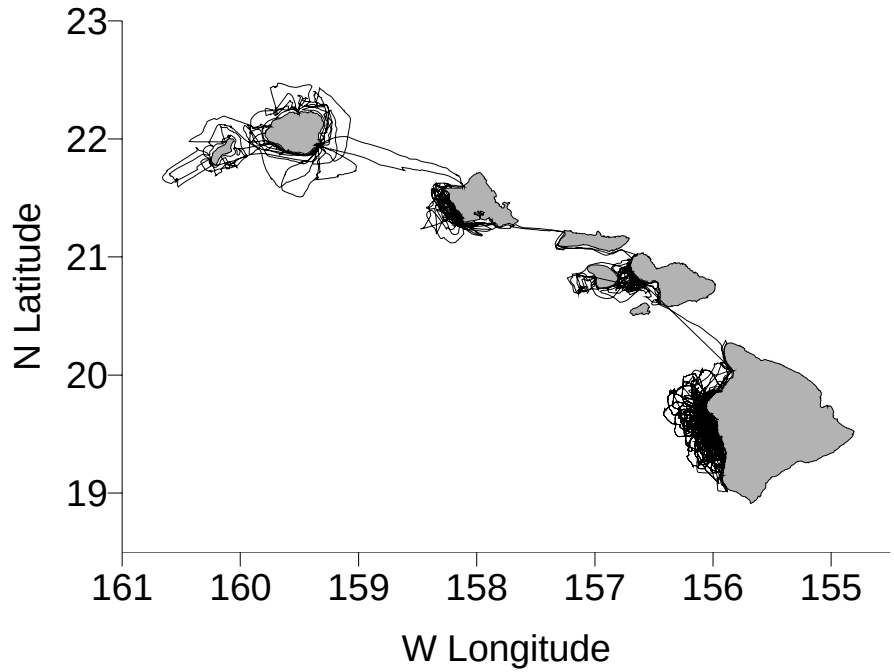

Figure 10. Small research vessel survey lines completed around the Main Hawaiian Islands between 2000-2004 (Baird et al. 2005). Approximately 25,000 km of survey tracks are shown.

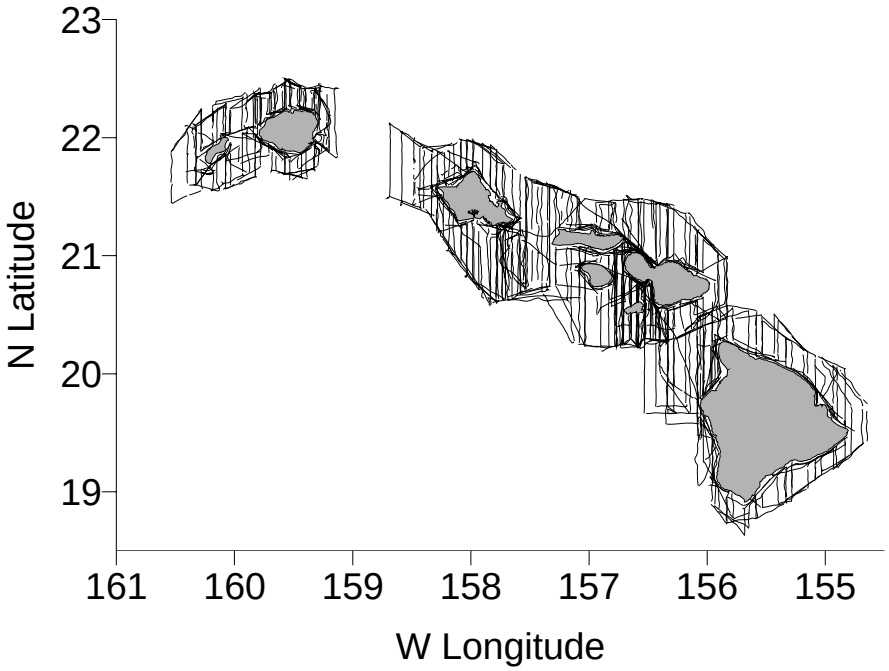

Figure 11. Aerial survey effort conducted around the Main Hawaiian Islands from 1993-2003 (Mobley et al. 2000, Mobley 2001, 2002, 2003, 2004).

Appendix 2. Cetacean Survey Effort

Documentation of cetacean abundance estimates used in the 2008 draft Pacific Marine Mammal Stock Assessments.

Cetacean abundance estimates reported in the Pacific Marine Mammal Stock Assessments originate from several sources: vessel line-transect surveys of U.S. west coast and Pacific Island Exclusive Economic Zone (EEZ) waters (Barlow 2006, Barlow and Rankin 2007, Barlow and Forney 2007, Forney 2007); aerial line-transect surveys of harbor porpoises (Carretta and Forney 2004, Laake et al. 1998); photographic mark-recapture analyses of large whales (Calambokidis et al. 2007); Hawaiian small cetaceans (Baird et al. 2005); and southern resident killer whales (Center For Whale Research, unpublished data). Often, multiple abundance estimates are available for a given cetacean stock and decisions about which estimates to utilize in the stock assessment report must be made, based on what is known about the stock. Considerable interannual variability in abundance estimates can occur because the range of many cetacean stocks extends beyond the U.S. EEZ boundaries where surveys are conducted. For this reason, multi-year averages are utilized in the stock assessments when possible.

Abundance estimates for U.S. west coast coast cetacean stocks are available in two separate publications (Barlow and Forney 2007, Forney 2007). The Barlow and Forney (2007) paper presents a 1991-2005 time series of abundance estimates, based on large-scale vessel line-transect surveys of California, Oregon, and Washington waters out to 300 nmi. The Forney (2007) report presents estimates from a 2005 vessel line transect survey that is included in the Barlow and Forney (2007) paper, however, the Forney (2007) report includes additional analyses from fine-scale strata from coastal waters of the Olympic, Farallones, and Monterey Bay National Marine Sanctuaries. These coastal strata appear to represent seasonally important habitat for some species as Dall's porpoise, northern right whale dolphin, humpback whales, Pacific white-sided dolphin, and blue whales. Inclusion of these coastal strata resulted in improved estimates of abundance for several species and thus, the Forney (2007) report is used for reporting 2005 abundance estimates, while the Barlow and Forney (2007) paper is used for 2001 estimates. For most U.S. west coast cetaceans, average abundances reported in the draft 2008 Pacific Marine Mammal Stock Assessments represent the geometric mean* of 2001 estimates reported by Barlow and Forney (2007) and 2005 estimates reported by Forney (2005). In the case of humpback and blue whales, mark-recapture estimates may sometimes be substituted for line-transect estimates if the precision of the mark-recapture estimate is superior.

* Current stock assessment preparation guidelines currently recommend reporting a weighted arithmetic mean, weighted by the inverse of the variances of the individual abundance estimates. However, the authors of the Pacific stock assessment reports have found that the unweighted geometric mean is a more appropriate measure of mean abundance for cases where estimates are log-normally distributed. The problem with the weighted arithmetic mean is easily understood by example. Consider a case where two equally precise abundance estimates are available; one relatively large, the other small (e.g., N_1 = 20,000, CV_1 = 0.3; N_2 = 5,000, CV_2 = 0.3). Calculating a mean abundance using the inverse variance method arbitrarily underweights the larger estimate (due to its larger variance), resulting in a negatively biased mean estimate (N_{mean} = 5,882). By comparison, the geometric mean of the two estimates is $N_{geomean}$ = 10,000, which is equivalent to calculating the mean of the logarithms of N_1 and N_2.

References

Appler, J., J. Barlow, and S. Rankin, 2004. Marine mammal data collected during the Oregon, California and Washington line-transect expedition (ORCAWALE) conducted aboard the NOAA ships McARTHUR and DAVID STARR JORDAN, July - December 2001. NOAA Techinal Memorandum NOAA-TM-NMFS-SWFSC-359. 32p.

Baird, R.W., A.M. Gorgone, D.L. Webster, D.J. McSweeney, J.W. Durban, A.D. Ligon, D.R. Salden, and M.H. Deakos. 2005. False killer whales around the Main Hawaiian Islands: An assessment of inter-island movements and population size using individual photo-identification. Contract Report JJ133F04SE0120 prepared for the Pacific Islands Fisheries Science Center, National Marine Fisheries Service, 2570 Dole Street, Honolulu, Hawaii, 96822. 24pp.

Barlow, J. 1995. The abundance of cetaceans in California waters. Part I: Ship surveys in summer and fall of 1991. Fish. Bull. 93:1-14.

Barlow, J. 1997. Preliminary estimates of cetacean abundance off California, Oregon, and Washington based on a 1996 ship survey and comparisons of passing and closing modes. Admin. Rep. LJ-97-11. Southwest Fisheries Science Center, National Marine Fisheries Service, P.O. Box 271, La Jolla, CA 92038. 25 pp.

Barlow, J., S. Rankin, E. Zele, and J. Appler. 2004. Marine mammal data collected during the Hawaiian Islands Cetacean and Ecosystem Assessment Survey (HICEAS) conducted aboard the NOAA ships McArthur and David Starr Jordan, July - December 2002. U.S. Department of Commerce, NOAA Technical Memorandum, NMFS-SWFSC-362. 39 p.

Barlow, J. 2006. Cetacean abundance in Hawaiian waters estimated from a summer/fall survey in 2002. Mar. Mamm. Sci. 22(2):446-464.

Barlow, J. and S. Rankin. 2007. False killer whale abundance and density: Preliminary estimates for the PICEAS study area south of Hawaii and new estimates for the US EEZ around Hawaii. Administrative Report LJ-07-02. Southwest Fisheries Science Center, National Marine Fisheries Service, 8604 La Jolla Shores Drive, La Jolla, CA 92037.

Barlow, J. and K.A. Forney. 2007. Abundance and population density of cetaceans in the California Current ecosystem. Fishery Bulletin 105:509-526.

Calambokidis, J., A. Douglas, E. Falcone, and L. Schlender. 2007. Abundance of blue whales off the U.S. west coast using photo identification. Contract Report AB133F06SE3906 to Southwest Fisheries Science Center. 13p.

Carretta, J. V., K. A. Forney, and J. L. Laake. 1998. Abundance of southern California coastal bottlenose dolphins estimated from tandem aerial surveys. Mar. Mamm. Sci. 14(3):655-675.

Carretta, J.V. and K.A. Forney. 2004. Preliminary estimates of harbor porpoise abundance in California from 1999 and 2002 aerial surveys. SWFSC Administrative Report LJ-04-01, available from Southwest Fisheries Science Center, 8604 La Jolla Shores Drive, La Jolla, CA, USA. 13pp.

Forney, K.A., D. Hanan, and J. Barlow. 1991. Detecting trends in harbor porpoise abundance from aerial surveys using analysis of covariance. Fish. Bull. 89:367-377.

Forney, K.A. 1995. A decline in the abundance of harbor porpoise, Phocoena phocoena, in nearshore waters off California, 1986-93. Fish. Bull. 93(4):741-748.

Forney, K.A., J. Barlow, and J.V. Carretta. 1995. The abundance of cetaceans in California waters. Part II: Aerial surveys in winter and spring of 1991 and 1992. Fish. Bull. 93(4):15-26.

Forney, K.A. 2007. Preliminary estimates of cetacean abundance along the U.S. west coast and within four National Marine Sanctuaries during 2005. U.S. Department of Commerce, NOAA Technical Memorandum NMFS-SWFSC-406. 27p.

Laake, J., J. Calambokidis, S. Osmek. 1998. Survey report for the 1997 aerial surveys for harbor porpoise and other marine mammals of Oregon, Washington, and British Columbia outside waters. Alaska Fisheries Science Center Processed Report 98-10. pp. 77-97.

Mangels, K.F. and T. Gerrodette. 1994. Report of cetacean sightings during a marine mammal survey in the eastern Pacific Ocean and the Gulf of California aboard the NOAA ships McArthur and David Starr Jordan July 28 _ November 6, 1993. U.S. Dep. Commer., NOAA Tech. Memo. NMFS_SWFSC_221. 88 pp.

Mobley, J.R., Jr, S. S. Spitz, K. A. Forney, R. A. Grotefendt, and P. H. Forestall. 2000. Distribution and abundance of odontocete species in Hawaiian waters: preliminary results of 1993-98 aerial surveys Admin. Rep. LJ-00-14C. Southwest Fisheries Science Center, National Marine Fisheries Service, P.O. Box 271, La Jolla, CA 92038. 26 pp.

Mobley, J.R. 2001. Results of 2001 aerial surveys north of Kauai. Report to North Pacific Acoustic Laboratory

program. 20 pp. Available as downloadable pdf file at: http://socrates.uhwo.hawaii.edu/SocialSci/jmobley/2001NPAL.pdf

Mobley, J.R. 2002. Results of 2002 aerial surveys north of Kauai. Report to North Pacific Acoustics Laboratory program. 20 pp. Available as downloadable pdf file at: http://socrates.uhwo.hawaii.edu/SocialSci/jmobley/2002NPAL.pdf

Mobley, J.R. 2003. Results of 2003 aerial surveys north of Kauai. Report to North Pacific Acoustics Laboratory program. 20 pp. Available as downloadable pdf file at: http://socrates.uhwo.hawaii.edu/SocialSci/jmobley/2003NPAL.pdf

Mobley, J.R. 2004. Results of 2004 aerial surveys north of Kauai. Report to North Pacific Acoustics Laboratory program. 25 pp. Available as downloadable pdf file at: http://socrates.uhwo.hawaii.edu/SocialSci/jmobley/2004NPAL.pdf

Von Saunder, A. and J. Barlow. 1999. A report of the Oregon, California, and Washington line-transect experiment (ORCAWALE) conducted in west coast waters during summer/fall 1996. U.S. Dep. Commer., NOAA Tech. Memo. NMFS_SWFSC_264. 49 pp.

Appendix 3. 2008 Pacific Marine Mammal Stock Assessment Reports summary.
Shaded lines indicate stocks revised in 2008.

Species	Stock Area	NMFS Center	N est	CV N est	N min	R max	Fr	PBR	Total Annual Mortality + Serious Injury	Annual Fishery Mortality + Serious Injury	Strategic Status	Recent Abundance Surveys			SAR Last Revised
California sea lion	U.S.	SWC	238,000	n/a	141,842	0.12	1	8,511	≥232	≥159	N	2003	2004	2005	2007
Harbor seal	California	SWC	34,233	n/a	31,600	0.12	1	1,896	≥389	389	N	1995	2002	2004	2005
Harbor seal	Oregon/Washington Coast	AKC	24,732	0.12	22,380	0.12	1	1,343	≥15.2	≥13	N	1999			2007
Harbor seal	Washington Inland Waters	AKC	14,612	0.15	12,844	0.12	1	771	≥34	≥30	N	1999			2003
Northern Elephant Seal	California breeding	SWC	124,000	n/a	74,913	0.117	1	4,382	≥10.4	≥8.8	N	2001	2002	2005	2007
Guadalupe Fur Seal	Mexico to California	SWC	7,408	n/a	3,028	0.12	0.5	91	0	0	Y	1993			2000
Northern Fur Seal	San Miguel Island	AKC	9,424	n/a	5,096	0.086	1	219	≥1.0	≥1.0	N	2003	2004	2005	2006
Monk Seal	Hawaii	PIC	1,208	n/a	1,183	0.07	0.1	undet	unk	unk	Y	2004	2005	2006	2008
Harbor porpoise	Morro Bay	SWC	1,656	0.39	1,206	0.04	0.4	10	4.5	4.5	N	1997	1999	2002	2004
Harbor porpoise	Monterey Bay	SWC	1,613	0.42	1,149	0.04	0.45	10	9.5	9.5	N	1997	1999	2002	2004
Harbor porpoise	San Francisco – Russian River	SWC	8,521	0.38	6,254	0.04	0.5	63	≥0.8	≥0.8	N	1997	1999	2002	2004
Harbor porpoise	Northern CA/Southern OR	SWC	17,763	0.39	12,940	0.04	1	259	≥0	≥0	N	1997	1999	2002	2003
Harbor porpoise	Oregon/Washington Coast	AKC	37,745	0.38	27,705	0.04	0.5	277	0.6	0.6	N	1991	1997	2002	2006
Harbor porpoise	Washington Inland Waters	AKC	10,682	0.38	7,841	0.04	0.4	63	15.2	15.4	N	1996	2002	2003	2006
Dall's porpoise	California/Oregon/Washington	SWC	48,376	0.24	39,709	0.04	0.4	318	1.6	1.4	N	1996	2001	2005	2008
Pacific white-sided dolphin	California/Oregon/Washington	SWC	20,719	0.22	17,201	0.04	0.45	155	1.4	1.4	N	1996	2001	2005	2008
Risso's dolphin	California/Oregon/Washington	SWC	11,621	0.17	10,054	0.04	0.4	80	4.9	4.9	N	1996	2001	2005	2008
Bottlenose dolphin	California Coastal	SWC	323	0.13	290	0.04	0.5	2.4	0.2	0.2	N	2000	2004	2005	2008
Bottlenose dolphin	California/Oregon/Washington Offshore	SWC	3,495	0.31	2,706	0.04	0.5	27	0.2	0.2	N	1996	2001	2005	2008
Striped dolphin	California/Oregon/Washington	SWC	17,925	0.37	13,251	0.04	0.5	132	0	0	N	1996	2001	2005	2008
Common dolphin, short-beaked	California/Oregon/Washington	SWC	392,733	0.18	338,708	0.04	0.5	3,387	77	77	N	1996	2001	2005	2008
Common dolphin, long-beaked	California/Oregon/Washington	SWC	15,335	0.56	9,880	0.04	0.48	95	12.5	12.5	N	1996	2001	2005	2008
Northern right whale dolphin	California/Oregon/Washington	SWC	12,876	0.30	10,031	0.04	0.4	80	3.8	3.8	N	1996	2001	2005	2008
Killer whale	Eastern North Pacific Offshore	SWC	353	0.29	278	0.04	0.5	2.8	0	0	N	1996	2001	2005	2008
Killer whale	Eastern North Pacific Southern Resident	AKC	86	und	86	0.04	0.1	0.17	0.2	0	Y	2004	2005	2006	2008
Short-finned pilot whale	California/Oregon/Washington	SWC	245	0.97	123	0.04	0.4	0.98	1	1	Y	1996	2001	2005	2008
Baird's beaked whale	California/Oregon/Washington	SWC	540	0.54	353	0.04	0.5	3.5	0.2	0	N	1996	2001	2005	2008
Mesoplodont beaked whales	California/Oregon/Washington	SWC	1,024	0.77	576	0.04	0.5	5.7	0	0	N	1996	2001	2005	2008
Cuvier's beaked whale	California/Oregon/Washington	SWC	2,830	0.73	1,629	0.04	0.4	13	0	0	N	1996	2001	2005	2008
Pygmy Sperm whale	California/Oregon/Washington	SWC	unk	unk	unk	0.04	0.5	undet	≥0.2	≥0.2	N	1996	2001	2005	2008
Dwarf sperm whale	California/Oregon/Washington	SWC	unk	unk	unk	0.04	0.5	undet	0	0	N	1996	2001	2005	2008
Sperm whale	California/Oregon/Washington	SWC	2,853	0.25	2,326	0.04	0.2	9.3	0.2	0.2	Y	1996	2001	2005	2008
Humpback whale	California/Oregon/Washington	SWC	1,391	0.13	1,250	0.08	0.1	2.5	≥ 2.6	≥ 2.6	Y	1996	2001	2005	2008
Blue whale	Eastern North Pacific	SWC	1,368	0.22	1,136	0.04	0.1	1.0	0.6	0	Y	1996	2001	2005	2008
Fin whale	California/Oregon/Washington	SWC	2,636	0.15	2,316	0.04	0.3	14	1.4	0	Y	1996	2001	2005	2008
Sei whale	Eastern North Pacific	SWC	46	0.61	28	0.04	0.1	0.05	0	0	Y	1996	2001	2005	2008
Minke whale	California/Oregon/Washington	SWC	806	0.63	495	0.04	0.5	5.0	0	0	N	1996	2001	2005	2008

unk = unknown; undet = undetermined; n/a = not applicable

Appendix 3. 2008 Pacific Marine Mammal Stock Assessment Reports summary.
Shaded lines indicate stocks revised in 2008.

Species	Stock Area	NMFS Center	N est	CV N est	N min	R max	Fr	PBR	Total Annual Mortality + Serious Injury	Annual Fishery Mortality + Serious Injury	Strategic Status	Recent Abundance Surveys			SAR Last Revised
Rough-toothed dolphin	Hawaii	SWC	19,904	0.52	13,184	0.04	0.5	132	unk	unk	N		2002	2004	2004
Risso's dolphin	Hawaii	SWC	2,351	0.65	1,426	0.04	0.5	14	unk	unk	N		2002	2004	2004
Bottlenose dolphin	Hawaii	SWC	3,263	0.60	2,046	0.04	0.5	20	≥0.2	≥0.2	N		2002	2004	2006
Pantropical spotted dolphin	Hawaii	SWC	10,260	0.41	7,362	0.04	0.5	74	≥0.8	≥0.8	N		2002	2004	2004
Spinner dolphin	Hawaii	SWC	2,805	0.66	1,691	0.04	0.5	17	0	0	N		2002	2004	2004
Striped dolphin	Hawaii	SWC	10,385	0.48	7,078	0.04	0.5	71	unk	unk	N		2002	2004	2004
Fraser's dolphin	Hawaii	SWC	16,836	1.11	7,917	0.04	0.5	79	unk	unk	N		2002	2004	2004
Melon-headed whale	Hawaii	SWC	2,947	1.11	1,386	0.04	0.5	14	unk	unk	N		2002	2004	2004
Pygmy killer whale	Hawaii	SWC	817	1.12	382	0.04	0.5	3.8	unk	unk	N		2002	2004	2004
False killer whale	Hawaii Pelagic	SWC	484	0.93	249	0.04	0.45	2.2	5.7	5.7	Y		2002	2004	2008
False killer whale	Palmyra Atoll	SWC	1,329	0.65	806	0.04	0.45	7.2	1.2	1.2	N			2005	2008
False killer whale	Hawaii Insular	SWC	123	0.72	76	0.04	0.5	0.8	0	0	N	2000	2002	2004	2008
Killer whale	Hawaii	SWC	430	0.72	250	0.04	0.5	2.5	unk	unk	N		2002	2004	2004
Pilot whale, short-finned	Hawaii	SWC	8,846	0.49	5,986	0.04	0.5	60	0.8	0.8	N		2002	2004	2006
Blainville's beaked whale	Hawaii	SWC	2,138	0.77	1,204	0.04	0.4	9.6	0.8	0.8	N		2002	2004	2004
Longman's Beaked Whale	Hawaii	SWC	766	1.05	371	0.04	0.5	3.7	unk	unk	N		2002	2004	2004
Cuvier's beaked whale	Hawaii	SWC	12,728	0.83	6,919	0.04	0.5	69	unk	unk	N		2002	2004	2004
Pygmy sperm whale	Hawaii	SWC	7,251	0.77	4,082	0.04	0.5	41	unk	unk	N		2002	2004	2004
Dwarf sperm whale	Hawaii	SWC	19,172	0.66	11,555	0.04	0.5	116	unk	unk	N		2002	2004	2004
Sperm whale	Hawaii	SWC	7,082	0.30	5,531	0.04	0.1	11	0	0	Y		2002	2004	2004
Blue whale	Hawaii	SWC	unk		unk	0.04	0.1	undet	unk	unk	Y		2002	2004	2004
Fin whale	Hawaii	SWC	174	0.72	101	0.04	0.1	0.2	unk	unk	Y		2002	2004	2004
Bryde's whale	Hawaii	SWC	493	0.34	373	0.04	0.5	3.7	unk	unk	N		2002	2004	2004
Sei whale	Hawaii	SWC	77	1.06	37	0.04	0.1	0.1	unk	unk	Y		2002	2004	2004
Minke whale	Hawaii	SWC	unk		unk	0.04	0.5	undet	unk	unk	N		2002	2004	2004

unk = unknown; undet = undetermined; n/a = not applicable

SOUTHERN SEA OTTER (*Enhydra lutris nereis*)

U.S. Fish and Wildlife Service, Ventura, California

STOCK DEFINITION AND GEOGRAPHIC RANGE

Southern sea otters are listed as threatened under the Endangered Species Act. They occupy nearshore waters along the mainland coastline of California from San Mateo County to Santa Barbara County (Figure 1). A small colony of southern sea otters also exists at San Nicolas Island, Ventura County, as a result of translocation efforts initiated in 1987. The San Nicolas Island colony is considered to be a "non-essential experimental" population under the Endangered Species Act.

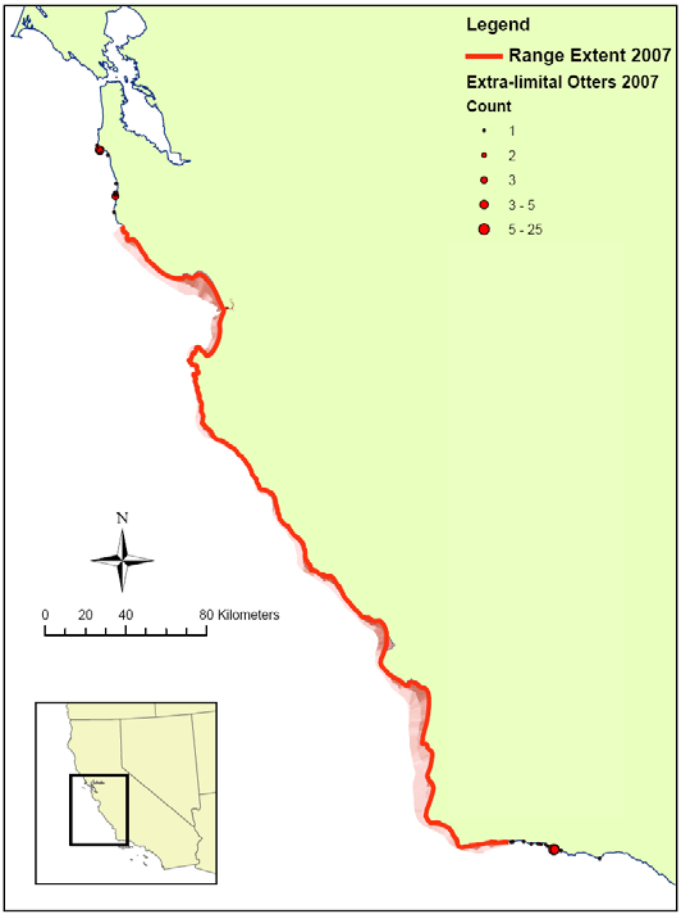

Figure 1. Current range and densities of the southern sea otter (2008 sea otter census). Data source: U.S. Geological Survey, http://www.werc.usgs.gov/otters/ca-surveys.html.

Historically, southern sea otters ranged from Punta Abreojos, Baja California, Mexico to northern California (Wilson *et al.* 1991) or Oregon, or possibly as far north as Prince William Sound, Alaska (reviewed in Riedman and Estes 1990). During the 1700s and 1800s, the killing of sea otters for their pelts extirpated the subspecies throughout most of its range. A small population of southern sea otters survived near Bixby Creek in Monterey County, California, numbering an estimated 50 animals in 1914 (Bryant 1915). Since receiving protection under the International Fur Seal Treaty in 1911, southern sea otters have gradually expanded northward and southward along the central California coast. The estimated carrying capacity of California is approximately 16,000 animals (Laidre *et al.* 2001).

Mating and pupping of southern sea otters takes place year round, but a birth peak extending over several months occurs in the spring, and a secondary birth peak occurs in the fall (Siniff and Ralls 1991; Riedman *et al.* 1994). Male sea otters typically aggregate at the northern and southern limits of the range in winter and early spring, when some males that have maintained breeding territories in the predominantly female center of the range abandon their territories and join other males at its ends (Jameson 1989; Ralls *et al.* 1996).

All sea otters of the subspecies *Enhydra lutris nereis* are considered to belong to a single stock because of their recent descent from a single remnant population. Southern sea otters are geographically isolated from the other two recognized subspecies of sea otters, *E. l. lutris* and *E. l. kenyoni*, and have been shown to be distinct from these subspecies in studies of cranial

morphology (Wilson *et al.* 1991) and variation at the molecular level (Sanchez 1992; Cronin *et al.* 1996; Larson *et al.* 2002).

POPULATION SIZE

Data on population size have been gathered for more than 50 years. In 1982, a standardized survey technique was adopted to ensure that subsequent counts were comparable (Estes and Jameson 1988). This survey method involves shore-based censuses of approximately 60% of the range, with the remainder surveyed from the air. These surveys are conducted twice each year (in spring and fall). At San Nicolas Island, counts are conducted from shore on a quarterly basis. The highest of the four counts is used as the official count for the year.

Minimum Population Estimate

The 2007 3-year running average (2006-2008) is 2,826 individuals (U.S. Geological Survey, http://www.werc.usgs.gov/otters/ca-surveys.html) for the mainland population. The San Nicolas Island colony numbers about 42 animals (based on the high count for 2008), 37 independent sea otters and 5 dependent pups (U.S. Geological Survey unpub. data). Given the log-normal distribution of combined counts for the mainland and San Nicolas Island for 2006-2008, the estimate corresponding to the 20th percentile of this distribution, or N_{min}, is 2723 for the southern sea otter stock.

Current Population Trend

As recommended in the Final Revised Recovery Plan for the Southern Sea Otter (U.S. Fish and Wildlife Service 2003), three-year running averages are used to characterize population trends to dampen the effects of anomalous counts in any given year. Based on three-year running averages of the annual spring counts, the mainland southern sea otter population increased by an average of about three percent per year from 2003 to the present (Figure 2). Growth rates are highest at the southern end of the range, whereas growth in the northern and central portions of the range has been more sluggish, suggesting that sea otters may be approaching local carrying capacity in some areas (Tinker *et al.* 2006). The colony at San Nicolas Island has grown by an average of approximately nine percent annually since the early 1990s (Tinker *et al.* 2008).

CURRENT AND MAXIMUM NET PRODUCTIVITY RATES

The maximum growth rate (R_{max}) for southern sea otters along the mainland coastline appears to be six percent per year. Recovering or translocated populations at Attu Island, southeast Alaska, British Columbia, and Washington state have all exhibited growth rates of up to 17 or 20 percent annually (Estes 1990, Jameson

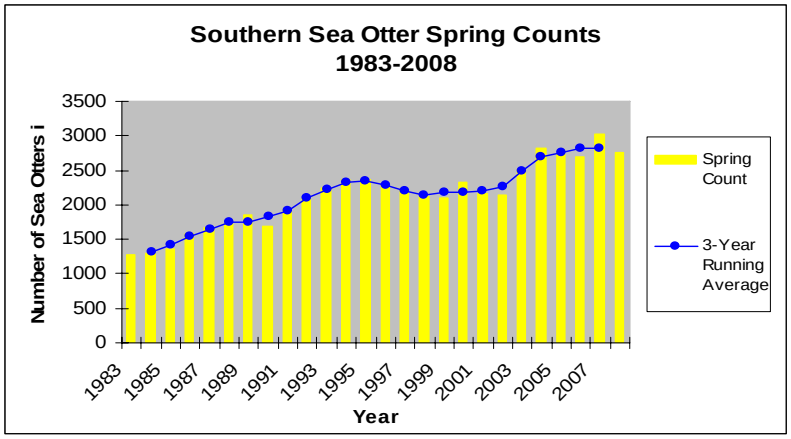

Figure 2. Southern sea otter counts 1983-2008 (mainland population). Data source: U.S. Geological Survey, http://www.werc.usgs.gov/otters/ca-surveys.html.

and Jeffries 1999, Jameson and Jeffries 2005), but the mainland southern sea otter population has grown much more slowly. From the early 1900s to the mid-1970s, it increased at about five percent annually (Estes 1990). From 1983 to 1995, annual growth averaged about six percent. The population declined during the late 1990s but resumed growth in the early 2000s. Recent growth has leveled off, averaging approximately three percent per year from 2003 to the present. Growth rates at San Nicolas Island are higher, averaging approximately nine percent annually (Tinker *et al.* 2008), but these higher rates have never been seen in the mainland population as a whole. The sea otters at San Nicolas Island are a very small component of the southern sea otter stock. This small population is geographically removed from the mainland range and is subject to different threats and limitations than the mainland range. The higher growth rate for the San Nicolas Island animals is not representative of the overall stock, and it is not foreseeable that the mainland population will ever achieve the growth rate of the San Nicolas Island animals. Therefore, for the overall stock, we use an R_{max} of 6 percent. This R_{max} reflects the threats and limitations to which approximately 98 percent of the stock is exposed and is the maximum observed rate for that 98 percent of the stock.

POTENTIAL BIOLOGICAL REMOVAL

Potential Biological Removal (PBR) is the product of three elements: the minimum population estimate (N_{min}); half the maximum net productivity rate (0.5 R_{max}); and a recovery factor (F_r). For the southern sea otter stock, N_{min} = 2,723, R_{max} = 6 percent, and F_r = 0.1. A recovery factor of 0.1 is used for the southern sea otter stock because, although its numbers are currently increasing, N_{min} is below 5,000 and the species is vulnerable to a natural or human-caused catastrophe, such as an oil spill, due to its restricted geographic distribution in nearshore waters (Taylor *et al.* 2002). Therefore, the PBR for the southern sea otter stock is 8 animals. It should be noted that because southern sea otters are not covered under section 118 of the MMPA, PBR does not apply to the governance of incidental take of southern sea otters in commercial fisheries.

HUMAN-CAUSED MORTALITY AND SERIOUS INJURY

Fishery Information

Sea otters are susceptible to entanglement and drowning in gill nets. The set gill net fishery in California is estimated to have killed from 48 to 166 (average of 103) southern sea otters per year from 1973 to 1983 (Herrick and Hanan 1988) and 80 sea otters annually from June 1982 to June 1984 (Wendell *et al.* 1986). A 1991 closure restricted gill and trammel nets to waters deeper than 30 fathoms throughout most of the southern sea otter's range (California Senate Bill No. 2563). In 1990, NMFS started an observer program using at-sea observers, which provided data on incidental mortality rates relative to the distribution of fishing effort. The observer program was active through 1994, discontinued from 1995 to 1998, and reinstated in the Monterey Bay area in 1999 and 2000 because of concern over increased harbor porpoise mortality. Based on a detailed analysis of fishing effort, sea otter distributions by depth, and regional entanglement patterns during observed years, NMFS estimated southern sea otter mortality in the halibut set gill net fishery to have been 64 in 1990, zero from 1991 to 1994, 3 to 13 in 1995, 2 to 29 in 1996, 6 to 47 in 1997, 6 to 36 in 1998, 5 in 1999, and zero in 2000 (Cameron and Forney 2000; Carretta 2001; Forney *et al.* 2001). The increase in estimated mortality from 1995 to 1998 was attributed to a shift in set gill net fishing effort into areas where sea otters are found in waters deeper than 30 fathoms.

Fishing with set gill nets has since been further restricted throughout the range of the southern sea otter. An order prohibiting the use of gill and trammel nets year-round in ocean waters of 60 fathoms or less from Point Reyes, Marin County, to Point Arguello, Santa Barbara County was made permanent in September 2002. In the waters south of Point Arguello, the Marine Resources Protection Act of 1990 (California Constitution Article 10B) defined a Marine Resources Protection zone in which the use of gill and trammel nets is banned. This zone includes waters less than 70 fathoms (128 meters) or within one mile, whichever is less, around the Channel Islands, and waters generally within three nautical miles offshore of the mainland coast from Point Arguello to the Mexican border. Although sea otters occasionally dive to depths of 100 meters, the vast majority (>99 percent) of dives are to depths of 40 meters or less.[1] Therefore, because of these restrictions and the current extent of the southern sea otter's range, southern sea otter mortalities resulting from entanglement in gill nets are believed to be currently at or near zero. An estimated 58 vessels participate in the CA angel shark/halibut and other species set gillnet (>3.5" mesh) fishery [72 FR 66048, November 27, 2007]. Approximately 24 vessels participate in the CA yellowtail, barracuda, and white seabass drift gillnet fishery (mesh size ≥3.5" and <14") [72 FR 66048, November 27, 2007].

Three southern sea otter interactions with the California purse seine fishery for Northern anchovy and Pacific sardine have been documented during the past five years. In 2005, a contract observer in the NOAA Fisheries California Coastal Pelagic Species observer program documented the incidental, non-lethal capture of two sea otters that were temporarily encircled in a purse seine net targeting Northern anchovy but escaped unharmed by jumping over the corkline. In 2006, a contract observer in the same program documented the incidental, non-lethal capture of a sea otter in a purse seine net targeting Pacific sardine. Again, the sea otter escaped the net at end of the haul without assistance.[2] Based on these observations and the levels of observer coverage in each year, 58 and 20 such interactions are estimated to have occurred in the CA sardine purse seine fishery in 2005 and 2006, respectively, but these estimates are accompanied by considerable uncertainty because of the low levels of observer coverage.[3] In documented interactions, sea otters have been able to escape purse seine nets without assistance, but these incidents do not preclude mortality or serious injury. There are no additional data available to assess the risk of mortality or serious injury resulting from interactions with this fishery. The 2007 list of fisheries reorganized purse seine fisheries targeting anchovy and sardines into the "CA anchovy, mackerel, sardine purse seine" fishery. An estimated 63 vessels participate in the CA anchovy, mackerel, and sardine purse seine fishery [72 FR 66048, November 27, 2007].

The potential exists for sea otters to drown in traps set for crabs, lobsters, and finfish, but only limited documentation of mortalities is available. Hatfield and Estes (2000) summarize records of 18 sea otter mortalities in trap gear, 14 of which occurred in Alaska. With the exception of one sea otter, which was found in a crab trap, all of the reported Alaska mortalities involved Pacific cod traps and were either recorded by NMFS observers or reported to NMFS observers by fishers. Four sea otters are known to have died in trap gear in California: one in a

---

[1] Personal communication, M. Tim Tinker, 2008. Research Wildlife Biologist, USGS-Western Ecological Research Center, Santa Cruz Field Station, and Department of Ecology & Evolutionary Biology, University of California at Santa Cruz, 100 Shaffer Road, Santa Cruz, CA 95060.

[2] Personal communication, Lyle Enriquez, 2006. Southwest Regional Office, NOAA, U.S. National Marine Fisheries Service, 501 West Ocean Boulevard, Long Beach, CA 90802.

[3] Personal communication, Jim Carretta, 2008. Southwest Fisheries Science Center, NOAA, U.S. National Marine Fisheries Service, 8604 La Jolla Shores Drive, La Jolla, CA 92037.

lobster trap near Santa Cruz Island in 1987; a mother and pup in a trap with a 10-inch diameter opening (presumed to be an experimental trap) in Monterey Bay in 1987; and one in a rock crab trap 0.5 miles off Pt. Santa Cruz, California (Hatfield and Estes 2000). In 1995, the U.S. Geological Survey began opportunistic efforts to observe the finfish trap fishery in California. These efforts were supplemented with observations by the California Department of Fish and Game (CDFG) in 1997 and two hired observers in 1999. No sea otters were found in the 1,624 traps observed (Hatfield and Estes 2000). However, a very high level of observer coverage would be required to see any indication of trap mortality, even if mortality levels were high enough to substantially reduce the rate of population recovery (Hatfield *et al.*, in prep.).

Controlled experiments conducted by the U.S. Geological Survey and the Monterey Bay Aquarium demonstrated that sea otters would enter a baited commercial finfish trap with inner trap funnel openings of 5.5 inches in diameter (Hatfield and Estes 2000). Hatfield *et al.* (in prep.) confirmed that some sea otters exposed to finfish, lobster, and mock Dungeness crab traps in a captive setting would succeed in entering them. Based on experiments with carcasses and live sea otters, they concluded that finfish traps with 5-inch-diameter circular openings would largely exclude diving sea otters; that circular openings of 5.5 to 6 inches in diameter and rectangular openings 4 inches high (typical of Dungeness crab pots) would allow the passage of sea otters up to about 2 years of age; and that the larger fyke openings of spiny lobster pots and finfish traps with openings larger than 5 inches would admit larger sea otters. Reducing the fyke-opening height of Dungeness crab traps by one inch (to 3 inches) would exclude nearly all diving sea otters while not significantly affecting the number or size of harvested crabs (Hatfield *et al.* in prep.).

Since January 2002, CDFG has required 5-inch sea-otter-exclusion rings to be placed in live-fish traps used along the central coast from Pt. Montera in San Mateo County to Pt. Arguello in Santa Barbara County. No rings are required for live-fish traps used in the waters south of Point Conception, and no rings are currently required for lobster or crab traps regardless of their location in California waters.

Data on the number of participating vessels in these fisheries are provided by CDFG and represent those vessels making at least one landing in each of the respective fisheries. Numbers of participating vessels are given by region, North (Oregon Border to Cape Mendocino), North-Central (Cape Mendocino to Point Año Nuevo), South-Central (Point Año Nuevo to Point Conception), and South (Point Conception to Mexico). From North to South, the average number of vessels participating in the Dungeness and rock crab fisheries from 2002-2006 was 215, 240, 43, and 113, respectively. The average number of vessels participating in the California spiny lobster fishery during this period was 0, 0, 2, and 163, respectively. The average number of vessels participating in the live-fish trap fishery during this period was 213, 86, 58, and 212, respectively. It should be noted that most of the sea otter range is coincident with the two central coast regions.

Available information on incidental mortality and serious injury of southern sea otters in commercial fisheries is very limited. Fisheries believed to have the potential to kill or injure southern sea otters are listed in Table 1. It should be noted that, due to the nature of potential interactions (entrapment or entanglement followed by drowning), serious injury is unlikely to be detected prior to the death of the animal.

Table 1. Summary of available information on incidental mortality and serious injury of southern sea otters in commercial fisheries that might take southern sea otters. n/a indicates that data are not available or are insufficient to estimate mortality/serious injury.

Fishery Name	DataType	Year(s)	Percent Observer Coverage	Observed Mortality/Serious Injury	Estimated Mortality/Serious Injury	Mean Takes
CA angel shark/halibut and other species set gillnet fishery (>3.5")[1]	no fishery-wide observer program since 1994	2002 2003 2004 2005 2006	0% 0% 0% 0% <10%	n/a n/a n/a n/a 0	n/a	n/a
CA yellowtail, barracuda, and white seabass drift gillnet fishery (≥3.5" and <14")	observer	2002 2003 2004 2005 2006	11.5% 10.4% 17.6% 0% 0%	0 0 0 n/a n/a	n/a	n/a
CA anchovy, mackerel, and tuna purse seine	observer (since July 2004)	2002 2003 2004 2005 2006	0% 0% 0% 1.3% <5%	n/a n/a n/a 0 0	n/a	n/a
CA sardine purse seine	observer (since July 2004)	2002 2003 2004 2005 2006	0% 0% 0% 1.7% <5%	n/a n/a n/a 0 0	n/a	n/a
CA lobster, prawn, shrimp, rock crab, fish pot	n/a	2002 2003 2004 2005 2006	not observed[2]	n/a	n/a	n/a
WA/OR/CA crab pot (central CA portion only)	n/a	2002 2003 2004 2005 2006	not observed[2]	n/a	n/a	n/a
CA finfish and shellfish live trap/hook and line	n/a	2002 2003 2004 2005 2006	not observed[2]	n/a	n/a	n/a
Unknown hook and line fishery	stranding data	2002 2003 2004 2005 2006	-	0 1 2 1 0	≥4	≥0.8

[1]The set gillnet fishery was observed from 1991-94 and then only in Monterey Bay during 1999-2000, where 20-25% of the local fishery was observed. Observer coverage in this fishery resumed in 2006 (12 sets observed) and continued into 2007 (248 sets observed). Despite no or low observer coverage in some years, mortality/serious injury of sea otters in this fishery is estimated to be at or near zero because of depth restrictions in place throughout the current mainland range of the southern sea otter.

[2]This fishery is classified as a Category III fishery [72FR66048]. Category III fisheries are not required to accommodate observers aboard vessels due to the remote likelihood of mortality and serious injury of marine mammals.

Other Mortality

A study of 3,105 beach-cast carcasses salvaged from 1968 through 1999 identified several patterns in the strandings that occurred during periods of population decline: increased percentages of (1) prime-age (3 to 10 years) animals, (2) deaths caused by white shark bites, (3) carcasses recovered in spring and summer, and (4) animals for which the cause of death was unknown (Estes *et al.* 2003). Analysis of beach-cast carcasses recovered from October 1997 to May 2001 showed that 13 percent of the mortalities resulted directly or indirectly from infection by acanthocephalans of the genus *Profilicollis* (Mayer *et al.* 2003). Common causes of death identified for fresh beach-cast carcasses necropsied from 1998 to 2001 included protozoal encephalitis, acanthocephalan-related disease, shark attack, and cardiac disease (Kreuder *et al.* 2003, Kreuder *et al.* 2005). Encephalitis caused by *Toxoplasma gondii* was associated with shark attack and heart disease, and these causes of death were more common in prime-age animals than in juveniles (Kreuder *et al.* 2003). Diseases (due to parasites, bacteria, fungi, or unspecified causes) were identified as the primary cause of death in 63.8 percent of the sea otter carcasses examined (Kreuder *et al.* 2003).

An unusually high number of stranded southern sea otters was recovered in 2003, prompting declaration of an Unusual Mortality Event for the period from 23 May to 1 October 2003. The number of strandings relative to the spring sea otter count from 1983 to 2007 is shown in Figure 3. In 2003, the relative number of strandings exceeded 10 percent of the spring count. No one cause appears to have been responsible for the increase in mortality. Relative mortality has remained nearly as high in subsequent years. The relative number of strandings in 2004, 2005, 2006, and 2007 constituted approximately 9.9 percent of the spring count.

Shootings and boat strikes are relatively low but persistent sources of mortality. Other rare sources of mortality include debris entanglement and complications associated with research activities. During the period from 2002-2006, 13 sea otters were shot, 17 were suspected to have been struck by boats, 1 was found entangled in plastic debris, and 2 died as a result of complications related to research activities (U.S. Geological Survey and CDFG unpub. data). Total observed mortality due to anthropogenic causes, excluding fisheries, is 33, yielding an estimated mortality of ≥33 and a mean annual mortality of ≥6.6.

It should be noted that mean annual mortalities reported here and in Table 1 are minimum estimates. Documentation of these sources of mortality comes primarily from necropsies of beach-cast carcasses. Because it is unknown to what extent the levels of human-caused mortality documented in beach-cast carcasses are representative of the relative contributions of known causes or of human-caused mortality as a whole, we are unable to give upper bounds for these estimates. Disease has been identified as the primary cause of

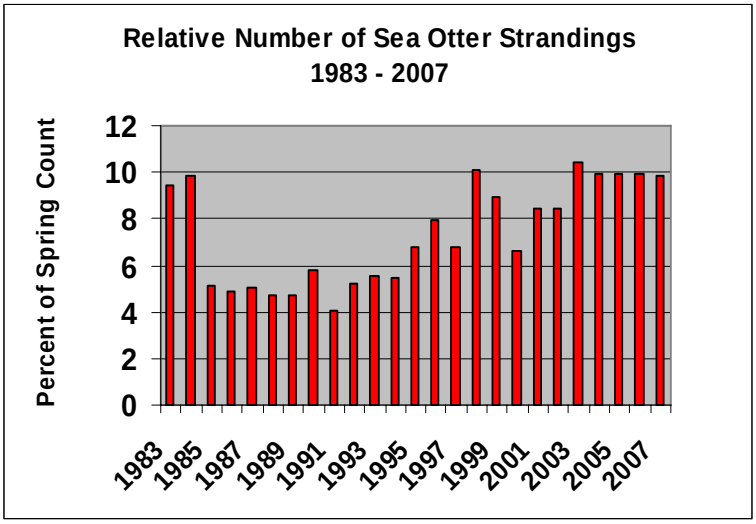

Figure 3. Southern sea otter strandings relative to the spring count, 1983-2007. Data source: U.S. Geological Survey unpub. data.

death in more than half of the beach-cast carcasses necropsied (Kreuder *et al.* 2003), but the anthropogenic contribution to disease levels in sea otters is currently unknown. Therefore, animals that died of disease are not included in the number of mortalities reported here.

STATUS OF STOCK

The southern sea otter is designated a fully protected mammal under California state law (California Fish and Game Code §4700) and was listed as a threatened species in 1977 (42 FR 2965) pursuant to the federal Endangered Species Act, as amended (16 U.S.C. 1531 et seq.). As a consequence of its threatened status, the southern sea otter is considered by default to be a "strategic stock" and "depleted" under the Marine Mammal Protection Act of 1972, as amended (16 U.S.C. 1361 et seq.).

The status of the southern sea otter in relation to its optimum sustainable population (OSP) level has not been formally determined, but population counts are well below the estimated lower bound of the OSP level for southern sea otters, about 8,400 animals (U.S. Fish and Wildlife Service 2003), which is roughly 50 percent of the estimated carrying capacity of California (Laidre *et al.* 2001). Because of the lack of observer data for several fisheries that may interact with sea otters, it is not possible to determine whether the total fishery mortality and serious injury for sea otters is insignificant and approaching zero mortality and serious injury rate.

Habitat Issues

Sea otters are particularly vulnerable to oil contamination (Kooyman and Costa 1979; Siniff *et al.* 1982), and oil spill risk from large vessels that transit the California coast remains a primary threat to the southern sea otter. Studies of contaminants have documented accumulations of dichlorodiphenyltrichloro-ethane (DDT), dichlorodiphenyl-dichloroethylene (DDE) (Bacon 1994; Bacon *et al.* 1999), and polychlorinated biphenyls (PCBs) in stranded sea otters (Nakata *et al.* 1998), as well as the presence of butyltin residues, which are known to be immunosuppressant (Kannan *et al*. 1998). Kannan *et al.* (2006, 2007) found a significant association between infectious diseases and elevated concentrations of perfluorinated contaminants and polychlorinated biphenyls (PCBs) in the livers of sea otters, suggesting that chemical contaminants may play a role in driving patterns of sea otter mortality. Food limitation and nutritional deficiencies may also contribute to sea otter mortality (Bentall 2005, Tinker *et al.* 2006, Tinker *et al.* 2008).

REFERENCES

Bacon, C.E. 1994. An ecotoxicological comparison of organic contaminants in sea otters among populations in California and Alaska. M.S. thesis, University of California, Santa Cruz.

Bacon, C.E., W.M. Jarman, J.A. Estes, M. Simon, and R.J. Norstrom. 1999. Comparison of organochlorine contaminants among sea otter (*Enhydra lutris*) populations in California and Alaska. Environ. Toxicology and Chemistry 18(3):452-458.

Bentall, G.B. 2005. Morphological and behavioral correlates of population status in the southern sea otter: a comparative study between central California and San Nicolas Island. Masters Thesis, University of California, Santa Cruz, CA, unpublished.

Bryant, H.C. 1915. Sea otters near Point Sur. California Department of Fish and Game Bull. 1:134-135.

Cameron, G.A. and K.A. Forney. 2000. Preliminary estimates of cetacean mortality in California/Oregon gillnet fisheries for 1999. Paper SC/S2/O24 presented to the International Whaling Commission, 2000 (unpublished). 12 pp. Available from NMFS, Southwest Fisheries Science Center, P.O. Box 271, La Jolla, California, 92038, USA.

Carretta, J.V. 2001. Preliminary estimates of cetacean mortality in California gillnet fisheries for 2000. Paper SC/53/SM9 presented to the International Whaling Commission, 2001 (unpublished). 21 pp. Available from NMFS, Southwest Fisheries Science Center, P.O. Box 271, La Jolla, California, 92038, USA.

Cronin, M.A., J. Bodkin, B. Bellachey, J.A. Estes, and J.C. Patton. 1996. Mitochondrial-DNA variation among subspecies and populations of sea otters (*Enhydra lutris*). J. Mammal. 77:546-557.

Estes, J.A. 1990. Growth and equilibrium in sea otter populations. J. Anim. Ecol. 59:385-401.

Estes, J.A. and R.J. Jameson. 1988. A double-survey estimate for sighting probability of sea otters in California. J. Wildl. Manage. 52:70-76.

Estes, J.A., B.B. Hatfield, K. Ralls, and J. Ames. 2003. Causes of mortality in California sea otters during periods of population growth and decline. Marine Mammal Science 19(1):198-216.

Forney, K.A., S.R. Benson, and G.A. Cameron. 2001. Central California gill net effort and bycatch of sensitive species, 1990-1998. Pages 141-160 *in* Seabird Bycatch: Trends, Roadblocks, and Solutions, E.F. Melvin and J.K. Parrish, eds. Proceedings of an International Symposium of the Pacific Seabird Group, University of Alaska Sea Grant, Fairbanks, Alaska, 212 pp.

Hatfield, B.B. and J.A. Estes. 2000. Preliminary results of an evaluation of the potential threat to sea otters posed by the nearshore finfish trap fishery. Unpublished. 6 pp. + appendices.

Hatfield, B.B., J.A. Ames, J.A. Estes, M.T. Tinker, A.B. Johnson, M.M. Staedler, and M.D. Harris. Manuscript in preparation. The potential for sea otter mortality in fish and shellfish traps. 22 pp. + appendices.

Herrick, S.F. Jr. and D. Hanan. 1988. A review of California entangling net fisheries, 1981-1986. National Oceanic and Atmospheric Administration Technical Memorandum. National Marine Fisheries Service. NOAA-TM-NMFS-SWFC-108. 39 pp.

Jameson, R.J. 1989. Movements, home range, and territories of male sea otters off central California. Marine Mammal Science 5:159-172.

Jameson, R.J. and S. Jeffries. 1999. Results of the 1999 survey of the Washington sea otter population. Unpublished report. 5 pp.

Jameson, R.J. and S. Jeffries. 2005. Results of the 2005 survey of the reintroduced Washington sea otter population. Unpublished report. 6 pp.

Kannan, K., E. Perrotta, and N.J. Thomas. 2006. Association between perfluorinated compounds and pathological conditions in southern sea otters. Environmental Science & Technology 40:4943-4948.

Kannan, K., E. Perrotta, N.J. Thomas, and K.M. Aldous. 2007. A comparative analysis of polybrominated diphenyl ethers and polychlorinated biphenyls in southern sea otters that died of infectious diseases and noninfectious causes. Archives of Environmental Contamination and Toxicology 53:293–302.

Kannan K., K.S. Guruge, N.J. Thomas, S. Tanabe, J.P. Giesy. 1998. Butyltin residues in southern sea otters (*Enhydra lutris nereis*) found dead along California coastal waters. Environmental Science and Technology 32:1169-1175.

Kooyman, G.L. and D.P. Costa. 1979. Effects of oiling on temperature regulation in sea otters. Yearly progress report, Outer Continental Shelf Energy Assessment Program.

Kreuder, C., M.A. Miller, D.A. Jessup, L.J. Lowenstein, M.D. Harris, J.A. Ames, T.E. Carpenter, P.A. Conrad, and J.A.K. Mazet. 2003. Patterns of mortality in southern sea otters (*Enhydra lutris nereis*) from 1998-2001. Journal of Wildlife Diseases 39(3):495-509.

Kreuder, C., M.A. Miller, L.J. Lowenstine, P.A. Conrad, T.E. Carpenter, D.A. Jessup, and J.A.K. Mazet. 2005. Evaluation of cardiac lesions and risk factors associated with myocarditis and dilated cardiomyopathy in southern sea otters (*Enhydra lutris nereis*). American Journal of Veterinary Research 66:289-299.

Laidre, K.L., R.J. Jameson, and D.P. DeMaster. 2001. An estimation of carrying capacity for sea otters along the California coast. Marine Mammal Science 17(2):294-309.

Larson, S., R. Jameson, J. Bodkin, M. Staedler, and P. Bentzen. 2002. Microsatellite DNA and mitochondrial DNA variation in remnant and translocated sea otter (*Enhydra lutris*) populations. J. Mammal. 83(3):893-906.

Mayer, K.A., M.D. Dailey, and M.A. Miller. 2003. Helminth parasites of the southern sea otter *Enhydra lutris nereis* in central California: abundance, distribution, and pathology. Diseases of Aquatic Organisms 53:77-88.

Nakata, H., K. Kannan, L. Jing, N. Thomas, S. Tanabe, and J.P. Giesy. 1998. Accumulation pattern of organochlorine pesticides and polychlorinated biphenyls in southern sea otters (*Enhydra lutris nereis*) found stranded along coastal California, USA. Environ. Poll. 103:45-53.

Ralls, K., T.C. Eagle, and D.B. Siniff. 1996. Movement and spatial use patterns of California sea otters. Canadian Journal of Zoology 74:1841-1849.

Riedman, M.L. and J.A. Estes. 1990. The sea otter (*Enhydra lutris*): behavior, ecology, and natural history. U.S. Fish and Wildlife Service, Biol. Rep. 90(14). 126 pp.

Riedman, M.L., J.A. Estes, M.M. Staedler, A.A. Giles, and D.R. Carlson. 1994. Breeding patterns and reproductive success of California sea otters. J. Wildl. Manage. 58:391-399.

Sanchez, M.S. 1992. Differentiation and variability of mitochondrial DNA in three sea otter, *Enhydra lutris*, populations. M.S. Thesis, University of California Santa Cruz.

Siniff, D.B. and K. Ralls. 1991. Reproduction, survival, and tag loss in California sea otters. Marine Mammal Science 7(3):211-229.

Siniff, D.B., T.D. Williams, A.M. Johnson, and D.L. Garshelis. 1982. Experiments on the response of sea otters, *Enhydra lutris*, to oil contamination. Biol. Conserv. 2: 261-272.

Taylor, B.L., M. Scott, J. Heyning, and J. Barlow. 2002. Suggested guidelines for recovery factors for endangered marine mammals. Unpublished report submitted to the Pacific Scientific Review Group. 7 pp.

Tinker, M.T., G. Bentall, and J.A. Estes. 2008. Food limitation leads to behavioral diversification and dietary specialization in sea otters. PNAS 105:560-565.

Tinker, M.T., J.A. Estes, K. Ralls, T.M. Williams, D. Jessup, and D.P. Costa. 2006. Population Dynamics and Biology of the California Sea Otter (*Enhydra lutris nereis*) at the Southern End of its Range. MMS OCS Study 2006-007. Coastal Research Center, Marine Science

Institute, University of California, Santa Barbara, California. MMS Cooperative Agreement Number 14-35-0001-31063.

U.S. Fish and Wildlife Service. 2003. Final Revised Recovery Plan for the Southern Sea Otter (*Enhydra lutris nereis*). Portland, Oregon. xi + 165 pp.

Wendell, F.E., R.A. Hardy, and J.A. Ames. 1986. An assessment of the accidental take of sea otters, *Enhydra lutris*, in gill and trammel nets. California Department of Fish and Game, Mar. Res. Tech. Rep. No. 54, 31 pp.

Wilson, D.E., M.A. Bogan, R.L. Brownell, Jr., A.M. Burdin, and M.K. Maminov. 1991. Geographic variation in sea otters, *Enhydra lutris*. J. Mammal. 72(1):22-36.

August 2008

SEA OTTER (*Enhydra lutris kenyoni*) WASHINGTON STOCK

U.S. Fish and Wildlife Service
Lacey, Washington

STOCK DEFINITION AND GEOGRAPHIC RANGE

The northern sea otter, *Enhydra lutris kenyoni*, historically ranged throughout the North Pacific, from Asia along the Aleutian Islands, originally as far north as the Pribilof Islands and in the eastern Pacific Ocean from the Alaska Peninsula south along the coast to Oregon (Wilson et al. 1991). In Washington, areas of sea otter concentration were reported from the Columbia River to along the Olympic Peninsula coast (Scheffer 1940). Sea otters were extirpated from most of their range during the 1700s and 1800s as the species was exploited for its fur. Washington's sea otter population was extirpated by the early 1900s. In 1969 and 1970, a total of 59 sea otters were captured at Amchitka Island, Alaska, and released near Point Grenville and LaPush off Washington's Olympic Peninsula coast (Jameson et al. 1982; Jameson et al. 1986). Washington's current sea otter population originated from the Amchitka Island genotype (*Enhydra lutris kenyoni*).

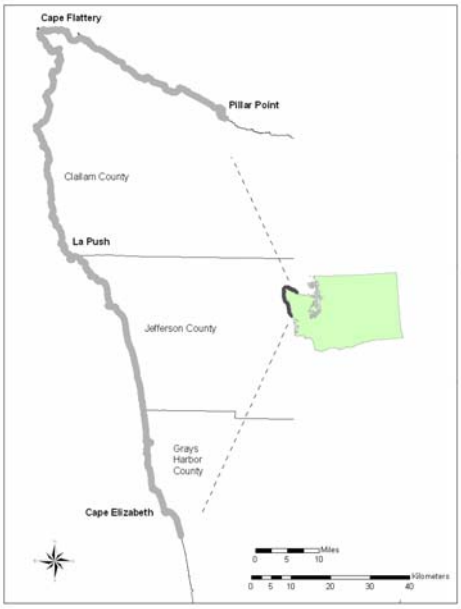

Figure 1. Approximate distribution of Washington sea otter stock.

For management purposes pursuant to the Marine Mammal Protection Act (MMPA), the range of the Washington sea otter stock is within the marine waters of Washington State. However, if the stock expands southward into Oregon or northward into British Columbia, a revised stock assessment would consider this expanded range.

In 2006, the distribution of the majority of the Washington sea otter stock ranged from Pillar Point in the Strait of Juan de Fuca, west to Cape Flattery and as far south as Cape Elizabeth on the outer Olympic Peninsula coast (Figure 1). However, scattered individuals (usually one or two individuals at a time) have been seen outside of this range. For example, sick or injured sea otters have come ashore as far south as Ocean Shores and repeated sightings have been reported in Grays Harbor and as far east as Port Townsend. Sightings around the San Juan Islands, near Deception Pass, off Dumas Bay, off the Nisqually River, and in southern Puget Sound near Squaxin and Hartstene Islands have also been reported. Several of the sea otters in Puget Sound became relatively "tame," and in some cases local residents were feeding these individuals and promoting their "friendly" behavior. The U. S. Fish and Wildlife Service (USFWS) and Washington Department of Fish and Wildlife (WDFW) intervened, to the extent necessary, when these individual sea otters exhibited behaviors that presented a danger to themselves or to human health and safety.

In waters to the north of the Washington stock is the British Columbia sea otter population, which originated from animals also translocated from Amchitka Island and additional individuals from Prince William Sound, Alaska (Watson 2000). British Columbia's sea otter population, which is also increasing, includes at least 3,180 animals distributed mainly along the west coast of Vancouver Island from Barkley Sound to Cape Scott with a separate population along the mainland coast near Goose Island in Queen Charlotte Sound (COSEWIC 2007). Although most of the British Columbia sea otter population remains north of Estevan Point along the west coast of Vancouver Island, groups of 100 to 150 animals have recently been observed south of Estevan Point near Hesquiat Harbor and Flores Island just north of Tofino. Small numbers of animals have also been reported in Barkley Sound and scattered along the coast of the Strait of Juan de Fuca to Victoria. Currently there is no evidence of interchange between the Washington and British Columbia sea otter populations. However, as the Washington and British Columbia populations grow and expand their respective ranges, movement between these populations can be expected.

Sea otters breed and give birth year-round (Riedman and Estes 1990). Pupping period for Washington's sea otter stock is not well defined, with dependent pups observed in all months. However, births in Washington sea otters are believed to occur primarily from March to April, with peak numbers of dependent pups expected to be present from May to September (Ron Jameson, pers. comm.).

POPULATION SIZE

Original Washington Translocation

Fifty-nine sea otters were released off the Washington coast in 1969 and 1970, although almost half of the otters released in 1969 died. Sightings of sea otters were sporadic for several years after the translocations and during surveys through 1976, no more than 10 otters were observed at a time (Jameson et al. 1982). The current Washington sea otter population descended from no more than 43 otters and possibly as few as 10 (Jameson et al. 1982). Reproduction was first documented in 1974 (Jameson et al. 1982) and pups have been observed in all subsequent surveys.

Minimum Population Estimate

The first comprehensive post-release surveys of Washington's sea otter population were conducted by boat in 1977 and again in 1981 (Jameson et al. 1986). Boat, ground, and aerial surveys for sea otters were conducted biennially from 1981 to 1989. Starting in 1989 and continuing to present, Washington's sea otter population estimate has been developed from a combined aerial and ground survey conducted in early July by United States Geological Survey and/or WDFW. Based on the 2007 survey (actual count), the minimum population estimate of the Washington sea otter population is 1,125 individuals (Jameson and Jeffries 2008). No correction factor for missed animals has been applied to count data to determine a total population estimate from survey counts for Washington.

Current Population Trend

Based on count totals from 1977 to 1989, the Washington sea otter population increased at an annual rate of 20 percent (Jameson and Jeffries 1999). As has been done for the southern sea otter (*Enhydra lutris nereis*), three-year running averages are used to characterize population trends to dampen the effects of anomalous counts in any given year (U.S. Fish and Wildlife Service 2003). Jameson and Jeffries (2006) indicate "the finite rate of increase for this population since 1989 is 8 percent." Survey data indicate the Washington stock is nearing equilibrium density north of La Push, where the rate of increase has shown no growth since 2000 (Jameson and Jeffries 2008). South of La Push, the stock has been growing at about 20 percent per year since 1989 (Jameson and Jeffries 2006).

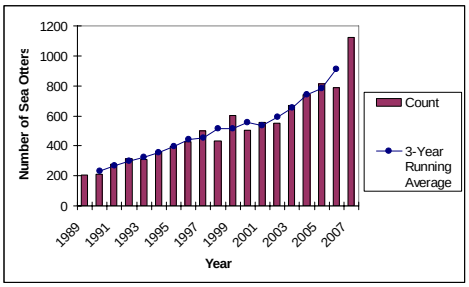

Figure 2. Annual and three-year running average of population estimates (1989-2007).

Laidre et al. (2002) provides a carrying capacity (K) estimate of 1,019 sea otters (95 percent CI 754-1,284) for Washington's sea otter stock to reoccupy rocky habitat from Destruction Island to Neah Bay (e.g., Seal and Sail Rocks). Laidre et al. (2002) also provide a total carrying capacity estimate for Washington of 1,836 sea otters (95 percent CI 1,386-2,286) based on an assumption that sea otters will reoccupy most of their historic habitat along the outer Washington coast (excluding reoccupation of the Columbia River, Willapa Bay, and Grays Harbor estuaries due to significant human alterations and use) and eastward into the Strait of Juan de Fuca as far as Protection Island. The Washington sea otter stock appears to be approaching equilibrium in the rocky habitat along the Olympic Peninsula coast; the reasons why the population has not dispersed into the unoccupied portions of its historic range are unclear.

CURRENT AND MAXIMUM NET PRODUCTIVITY RATES

The maximum annual growth rate (R_{max}) for sea otter populations for which data are available has been reported as 17 to 20 percent (Estes 1990). From 1977 to 1989, the Washington stock grew at 20 percent (Jameson and Jeffries 1999) and appears to still be growing at this rate south of La Push (Jameson and Jeffries 2008). However, between 1989 and 2007, the growth rate of the entire Washington sea otter stock has slowed to an annual rate of 8 percent (Jameson and Jeffries 2008).

POTENTIAL BIOLOGICAL REMOVAL

The Potential Biological Removal (PBR) is the product of three elements: the minimum population estimate (N_{min}); half the maximum net productivity rate (0.5 R_{max}); and a recovery factor (F_r). For the Washington sea otter stock, N_{min}=1,125; R_{max} uses a maximum sea otter growth rate of 20 percent; and F_r=0.1. A F_r of 0.1 was used for the Washington sea otter stock because even though the population is increasing, the minimum population size is less than 1,500 and the population is restricted in its geographical range making it vulnerable to natural or human-caused catastrophe (Taylor et al. 2002). Therefore, the calculated PBR for the Washington sea otter stock is 11 animals.

ANNUAL HUMAN-CAUSED MORTALITY AND SERIOUS INJURY

Fisheries Information

Sea otters are susceptible to drowning in gillnets and have been taken in the Makah Northern Washington Marine Set-gillnet Fishery (Gearin et al. 1996). Based on observer data collected from 1988 through 2001, a total of 11 sea otters were taken when fishing effort occurred (Makah Tribe/Makah Tribal Resources and National Marine Fisheries Service (NMFS)/National Marine Mammal Lab (NMML) observer data). Although the fishing effort in this fishery began declining in the mid 1990s, sea otters continue to be taken in this fishery (Table 1). Pre-2000 data indicates sea otter mortalities are likely to occur when there is fishing effort in Areas 4 and 4A (Makah Bay). Only mortalities, not serious injuries, are reflected in Table 1 because the nets set by the Makah fishery do not rise to the surface of the water and any otters that get caught in the nets will likely drown. Due to inconsistent reporting between fishing areas, years, and the associated fishing effort, observer coverage, and otter mortalities (see Table 1), a reliable estimation of the annual sea otter mortality and serious injury in the Makah Northern Washington Marine Set Gillnet Fishery is assumed to be a minimum of 2 when there is fishing effort. In order to provide a more accurate estimate of the annual mortality and serious injury associated with this fishery, the USFWS requested information from the NMFS and the Makah Tribe. The information provided by the NMFS and the Makah Tribe was not sufficient to provide a more accurate estimate.

Table 1. Summary of sea otter incidental mortality in Northern Washington Marine Set-Gillnet Fishery. (Source: NMFS/NMML observer program, BIA, and Makah Tribe)

Fishery Name	Year	Fishing Effort[a] (Yes/No)	Observer Coverage	Observed/Reported mortality (Number of Otters)
Northern WA Marine Set Gillnet Areas 4/4A/4B/5	2003	Yes	None	-
	2004	Yes	1-11 net days observed[b]	2
	2005	Yes	None	-
	2006	Yes	None	-
	2007	Yes	None	-

[a]Overall fishing effort is not available
[b]Observer coverage is presented in format supplied to USFWS

Other fisheries that occur within the range of the sea otter in Washington include treaty and non-treaty gillnet fisheries in the Strait of Juan de Fuca, Puget Sound, and Grays Harbor. Neither the USFWS or the NMFS have received any voluntary or observer reports of sea otters killed or seriously injured in these fisheries. However, the lack of information cannot be interpreted to mean that no sea otters have been killed or seriously injured because there has not been marine mammal observer coverage of these fisheries since 1994, rather, incidental takings of marine mammals in these fisheries are reported to NMFS through self-reporting (Sources: Treaty/Non-treaty sum of landings submitted to the USFWS as part of Biological Opinion reporting requirements, USDC NMFS 2003). The fisheries subject to self-reporting do not

include tribal fisheries. An accurate estimate of sea otter mortality and serious injury associated with these fisheries requires instituting an observer program and obtaining fishing effort data. Because this information is not currently available, we cannot provide an accurate estimate of the annual mortality and serious injury associated with these fisheries. Sea otter densities along the Strait of Juan de Fuca in the summer and fall are low, when the fisheries generally operate, so few entanglements would be expected. However, as the Washington sea otter population continues to grow, the possibility of fisheries-related incidental take in these gillnet fisheries will grow.

Other fisheries that also occur within the range of the Washington sea otter stock include: 1) treaty set-gillnet fisheries that occur in the coastal rivers (Quinault, Queets, Hoh, Quillayute, Hoko, and Waatch); 2) treaty and non-treaty groundfish trawl fisheries that occur offshore of the Olympic Peninsula coast; and 3) treaty and non-treaty drift gillnet fisheries that occur in Willapa Bay. These fisheries are unlikely to result in mortality or serious injury because sea otters are unlikely to occur in these areas.

As sea otters expand their range eastward into the Strait of Juan de Fuca or south along the outer Washington coast, they will also encounter important sport and commercial shellfish fisheries (urchins, razor clams, Dungeness crabs, steamer clams, geoducks). "Evidence from California and Alaska suggests that the potential for incidental take of sea otters in crab traps will increase as the population expands its range south of Destruction Island into prime Dungeness crab habitat" (Lance et al. 2004). In addition, the potential exists for increased interactions with invertebrate fisheries, particularly sea urchins and geoducks, as the sea otter population expands eastward into the Strait of Juan de Fuca (Gerber and VanBlaricom 1999).

Other Human-Caused Mortality and Serious Injury

Other sources of human-caused mortality and serious injury affecting the Washington sea otter population are not well documented. Documented sources of human-caused mortality for the southern sea otter include shooting, boat strikes, capture and relocation efforts, oil spills, and possibly elevated levels of polychlorinated biphenyls and other toxic contaminants. In 2003, one Washington sea otter death was presumed to have been caused by a boat strike because of the type of injuries observed during necropsy. However, these injuries could also have been sustained in a variety of other ways.

In the past decade, a number of oil spills have occurred within the range of Washington's sea otter population, with one documented oil related death recorded during one of these spills (Jameson 1996). Additionally, with the increasing volume of shipping traffic into and out of the Strait of Juan de Fuca, the potential for a catastrophic spill exists and most, if not all, of the Washington sea otter population and range is vulnerable to the effects of such a spill. Significant oil-related mortalities and habitat damage would be expected to occur if an oil spill of this nature were to happen and impinge directly on sea otter habitat along Washington's Olympic Peninsula and Strait of Juan de Fuca coastlines.

However, due to the lack of documented mortalities or serious injuries resulting from other human-caused sources and the unpredictability of oil spills, we are unable to provide an estimate of the annual mortality and serious injuries associated with other human-caused mortality and serious injury.

Harvest by Northwest treaty Indian tribes

A number of Native American tribes of the Pacific Northwest have treaty rights to harvest various fish and wildlife resources in Washington State. Currently there is no authorization for harvest of sea otters by Native Americans; however, there is a developing interest in such a program. As affirmed by the Court of Appeals for the Ninth Circuit in Anderson v. Evans (9th Cir. June 7, 2004), any take of sea otters by Native Americans other than Alaskan natives residing in Alaska has to be authorized under the MMPA.

STATUS OF STOCK

The Washington sea otter stock is not listed as "depleted" under the MMPA nor listed as "threatened" or "endangered" under the Endangered Species Act. Sea otters are listed by the State of Washington as "State endangered" under Revised Code of Washington 77.12.020 and Washington Administrative Code (WAC) 232.12.014 due to small population size, restricted distribution, and vulnerability (Lance et al. 2004). The WDFW finalized their sea otter recovery plan in 2004 (Lance et al. 2004).

This stock is not classified as strategic because the population is growing and is not listed as "depleted" under the MMPA or "threatened" or "endangered" under the Endangered Species Act of 1973.

The lower end of the Optimum Sustainable Population (OSP) range is assumed to occur at approximately 60 percent of the maximum population size the environment will support (i.e. carrying capacity) (DeMaster et al. 1996). The total carrying capacity estimate for Washington is 1,836 sea otters (95 CI 1,386 – 2,286) (Laidre et al. 2002). The current population estimate of 1,125 (Jameson and Jeffries 2008) is above the lower end of the OSP (60 percent of 1,836).

The mortality and serious injury for the Makah Northern Washington Marine Set Gillnet Fishery is estimated to be a minimum of two mortalities annually when there is fishing effort. We are unable to provide an estimate of the annual mortality and serious injury associated with other fisheries and other sources of human-caused mortality and serious injury, due to the lack of information. Therefore, we are unable to determine whether the level of human-caused mortalities and serious injuries are insignificant and approaching a zero mortality and serious injury rate.

REFERENCES

COSEWIC 2007. COSEWIC assessment and update status report on the sea otter *Enhydra lutris* in Canada. Committee on the Status of Endangered Wildlife in Canada. Ottawa. vii + 36 pp. (www.sararegistry.gc.ca/status/status_e_cfm).

DeMaster, D.P., C. Marzin, and R.J. Jameson. 1996. Estimating the historical abundance of sea otters in California. Endangered Species Update 13(12):79-81.

Estes, J. A. 1990. Growth and equilibrium in sea otter populations. J. Anim. Ecol. 59:358-401.

Gearin, P.J., M. E.Gosho, J. Laake, and R. L. Delong. 1996. Acoustic alarm experiments in the northern Washington marine set-net fishery, method to reduce by-catch of harbor porpoise. Rept. Int. Whal. Commn. SC/48/SM10, 13 pp.

Gerber, L.R. and G.R. VanBlaricom. 1999. Potential fishery conflicts involving sea otters (*Enhydra lutris* [L.] in Washington State waters. Final report to the Marine Mammal Commission, Contract T30917202, October 1999, 69pp.

Jameson, R. J., K. W. Kenyon, A. M. Johnson, and H. M. Wight. 1982. History and status of translocated sea otter populations in North America. Wildl. Soc. Bull. 10:100-107.

Jameson, R. J., K. W. Kenyon, S. Jeffries and G. R. VanBlaricom. 1986. Status of a translocated sea otter and its habitat in Washington. Murrelet 67:84-87.

Jameson, R.J. 1996. Status reports: West Coast translocation projects, Oregon and Washington. The Otter Raft No. 55, Page 8.

Jameson, R.J., and S. Jeffries 1999. Results of the 1999 Survey of the Washington Sea Otter Population. Unpublished Report. 5pp.

Jameson, R.J. and S. Jeffries. 2006. Results of the 2006 Survey of the Reintroduced Sea Otter Population in Washington State. Unpublished Report. 7pp. Copies may be obtained from the Washington Department of Fish and Wildlife.

Jameson, R.J. and S. Jeffries. 2008. Results of the 2007 Survey of the Reintroduced Sea Otter Population in Washington State. Unpublished Report. 7pp. Copies may be obtained from the Washington Department of Fish and Wildlife.

Laidre, K., R.J. Jameson, S.J. Jeffries, R.C. Hobbs, C.E. Bowlby, and G.R. VanBlaricom. 2002. Estimates of carrying capacity for sea otters in Washington state. Wildl. Soc. Bull. 30(4):1172-1181.

Lance, M.M., S.A. Richardson, and H. Allen. 2004. State of Washington sea otter recovery plan. WDFW, Olympia WA. 91 pp.

Riedman, M. L., and J. A. Estes. 1990. The sea otter (*Enhydra lutris*): behavior, ecology, and natural history. U.S. Fish and Wildlife Service, Washington, D.C., Biological Report 90(14). 126 pp.

Scheffer, V.B. 1940. The sea otter on the Washington coast. Pacific Northwest Quarterly, 3:370-388.

Taylor, B.L., M. Scott, J. Heyning, and J. Barlow. 2002. Suggested guidelines for recovery factors for endangered marine mammals. Unpublished report submitted to the Pacific Scientific Review Group. 7 pp.

U.S. Department of Commerce (USDC). National Marine Fisheries Service 2003. Harbor seal (*Phoca vitulina richardsi*): Washington inland waters stock, stock assessment report. 6pp.

U.S. Fish and Wildlife Service. 2003. Final revised recovery plan for the southern sea otter (*Enhydra lutris nereis*). Portland, Oregon. xi + 165pp.

Watson, J.C. 2000. The effects of sea otters (*Enhydra lutris*) on abalone (*Haliotis spp*.) populations. Pages 123-132 *In:* Workshop on rebuilding abalone stocks in British Columbia. Ed. A. Campbell. Canadian Special Publication of Fisheries and Aquatic Sciences 130 pp.

Wilson, D. E., M. A. Bogan, R. L. Brownell, Jr., A. M. Burdin, and M. K. Maminov. 1991. Geographic variation in sea otters, *Enhydra lutris*. J. Mammal. 72(1):22-36.